
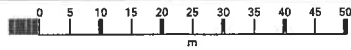


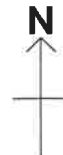
LOCATION PLAN 1:1250



OS MasterMap 1250/2500/10000 scale
Monday, December 2, 2024, ID: BW1-01197269
maps.blackwell.co.uk

1:1250 scale print at A4, Centre: 420710 E, 421517 N

©Crown Copyright Ordnance Survey. Licence no.
100041041



BLACKWELL'S
MAPPING SERVICES
PERSONAL & PROFESSIONAL MAPPING
www.blackwellmapping.co.uk

TEL: 0800 151 2612
maps@blackwell.co.uk

