







- KEY:**
-  Proposed 30mm surface course [AC.14 CLOSE SURF 100/150] (206sqm)
 -  Proposed 30mm Surface course [AC.14 CLOSE SURF 100/150] and 55mm Binder [AC.20 DENSE BIN 100/150] (38sqm)
 -  Proposed 25mm Surface course [AC.6 DENSE SURF 100/150] and 40mm Binder [AC.20 DENSE BIN 100/150] (10.5sqm)
 -  Existing kerbs to remain
 -  Proposed edging kerbs (68lm) - refer to Kirklees Council drawing no HD-SD-11-05B (edging type 1) for construction detail

- NOTES:**
1. This drawing is to be read in conjunction with Kirklees Council 2022-24 Standard Detail drawings.
 2. For carriageway tie in details, refer to standard detail drawing attached (HD-SD-07-18A).
 3. Contractor is responsible for scanning for underground services prior to starting work.
 4. All dimensions and levels are to be checked on site by the Contractor prior to commencing works. Any discrepancies are to be reported to the Site Supervisor.
 5. All works are to be carried out in accordance with the health and safety at work act.
-  1. Underground services in close proximity to works area. Contractor must verify location of services prior to commencing work.
2. Working adjacent to live traffic. Contractor to ensure necessary traffic management is in place for the duration of the works.
3. Working adjacent to nearby properties. Ensure access is maintained at all times, and works areas are securely barriered off.

<small>JOB NUMBER</small> MCB-24-018	<small>DRAWN BY</small> MR
<small>DRAWING SCALES</small> NTS	<small>APPROVED BY</small> AMR

AMENDMENTS

AMENDMENT	BY	DATE
A Changes as per comments from Local Authority	MR	8/3/25
B Ramp and proposed top soil and seeded area removed from drawing	MR	9/5/25

DRAWING STATUS **FOR APPROVAL** LAST EDIT DATE **09.05.25**

SCHEME **Bierley Marsh
East Bierley**

DRAWING TITLE **Proposed Resurfacing**

DRAWING NUMBER **MCB/24/018/0701**

