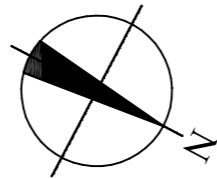


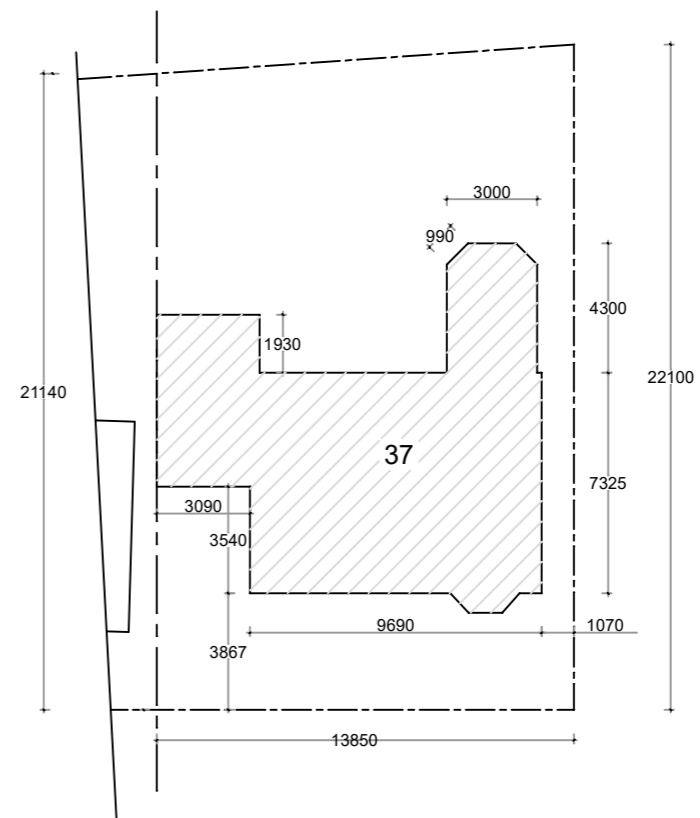
Issue	Revision	date
A	Planning drawing showing 'Foot Print of plot' together with site plan as proposed showing neighbouring properties.	06/11/2024

LAITHE HALL AVENUE

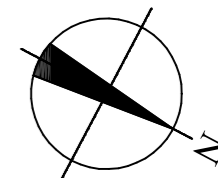
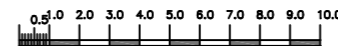


SNELSINS ROAD

SITE PLAN 'AS PROPOSED (and Neighbouring Properties)



FOOT PRINT 'AS EXISTING'



PROJECT:

Proposed:
Two Storey Side Extension for
No. 37 Snelsins Road
Cleckheaton
BD19 3UE

Drawing:
Planning Drawing

Showing:
'Foot Print details of Site as Existing' and
Site Plan 'As Proposed' showing
Neighbouring Properties

SCALE:
As denoted by
SCALE BAR

Drawn:
RW / 05 / 11 / 2024

DRG No. Issue
PA RW - 241017 - 05 A