
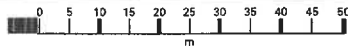


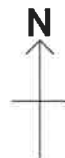
# LOCATION PLAN 1:1250



OS MasterMap 1250/2500/10000 scale  
Tuesday, October 22, 2024, ID: BW1-01190772  
[maps.blackwell.co.uk](http://maps.blackwell.co.uk)

1:1250 scale print at A4, Centre: 423531 E, 423707 N

©Crown Copyright Ordnance Survey. Licence no.  
100041041



**BLACKWELL'S**  
**MAPPING SERVICES**  
PERSONAL & PROFESSIONAL MAPPING  
[www.blackwellmapping.co.uk](http://www.blackwellmapping.co.uk)

TEL: 0800 151 2612  
[maps@blackwell.co.uk](mailto:maps@blackwell.co.uk)

