Groundsure INSIGHTS

Site Details:

408, WAKEFIELD ROAD, DENBY DALE, HUDDERSFIELD, KIRKLEES, HD8 8RP

Client Ref: ADP Architecture
Report Ref: GS-9C3-HPQ-9MZ-LTK
Grid Ref: 422680, 408489

Map Name: County Series

Map date: **1891-1893**

Scale: 1:2,500

Printed at: 1:2,500

N W E S

Surveyed 1891
Revised N/A
Edition N/A
Copyright N/A
Levelled N/A

Surveyed 1893
Revised 1893
Edition N/A
Copyright N/A
Levelled N/A

Powered by OS

Produced by
Groundsure Insights
T: 08444 159000
E: info@groundsure.com
W: www.groundsure.com

© Crown copyright and database rights 2024 Ordnance Survey 100035207

Production date: 08 August 2024

Map legend available at:
www.groundsure.com/sites/default/files/groundsure_legend.pdf

Groundsure INSIGHTS

Site Details:

408, WAKEFIELD ROAD, DENBY DALE, HUDDERSFIELD, KIRKLEES, HD8 8RP

Client Ref: ADP Architecture
Report Ref: GS-9C3-HPQ-9MZ-LTK
Grid Ref: 422680, 408489

Map Name: County Series

Map date: **1906**

Scale: 1:2,500

Printed at: 1:2,500

N
W E
S

Surveyed 1906
Revised 1906
Edition N/A
Copyright N/A
Levelled N/A

Surveyed 1906
Revised 1906
Edition N/A
Copyright N/A
Levelled N/A

Powered by OS

Produced by
Groundsure Insights
T: 08444 159000
E: info@groundsure.com
W: www.groundsure.com

© Crown copyright and database rights 2024 Ordnance Survey 100035207

Production date: 08 August 2024

Map legend available at:
www.groundsure.com/sites/default/files/groundsure_legend.pdf

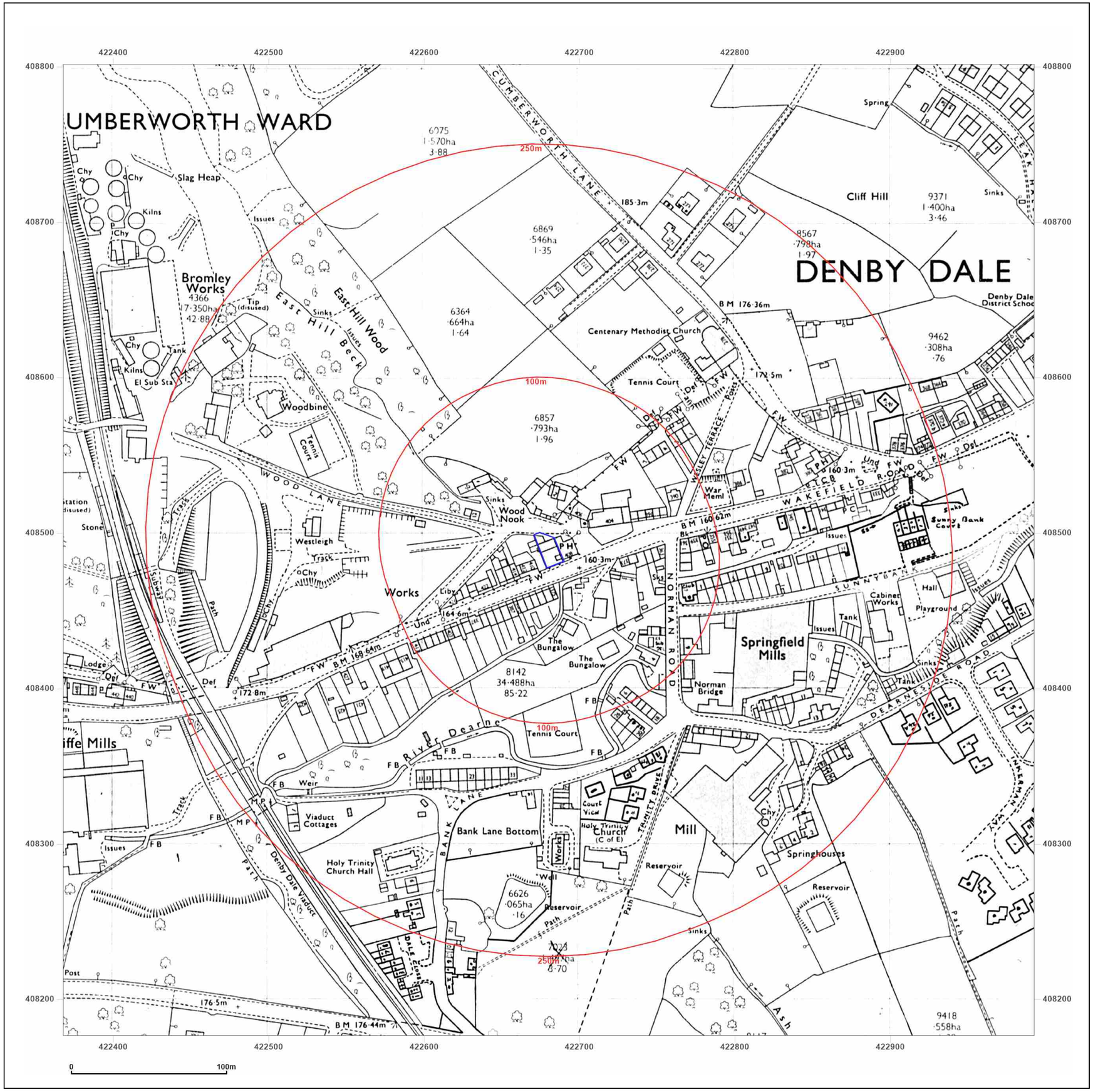

Groundsure INSIGHTS

Site Details:

408, WAKEFIELD ROAD, DENBY DALE, HUDDERSFIELD, KIRKLEES, HD8 8RP

Client Ref: ADP Architecture
Report Ref: GS-9C3-HPQ-9MZ-LTK
Grid Ref: 422680, 408489

Map Name: National Grid

Map date: **1958**

Scale: 1:2,500

Printed at: 1:2,500

N
W E
S

Surveyed N/A
Revised N/A
Edition N/A
Copyright N/A
Levelled 1958

Powered by OS

Produced by
Groundsure Insights
T: 08444 159000
E: info@groundsure.com
W: www.groundsure.com

© Crown copyright and database rights 2024 Ordnance Survey 100035207

Production date: 08 August 2024

Map legend available at:
www.groundsure.com/sites/default/files/groundsure_legend.pdf

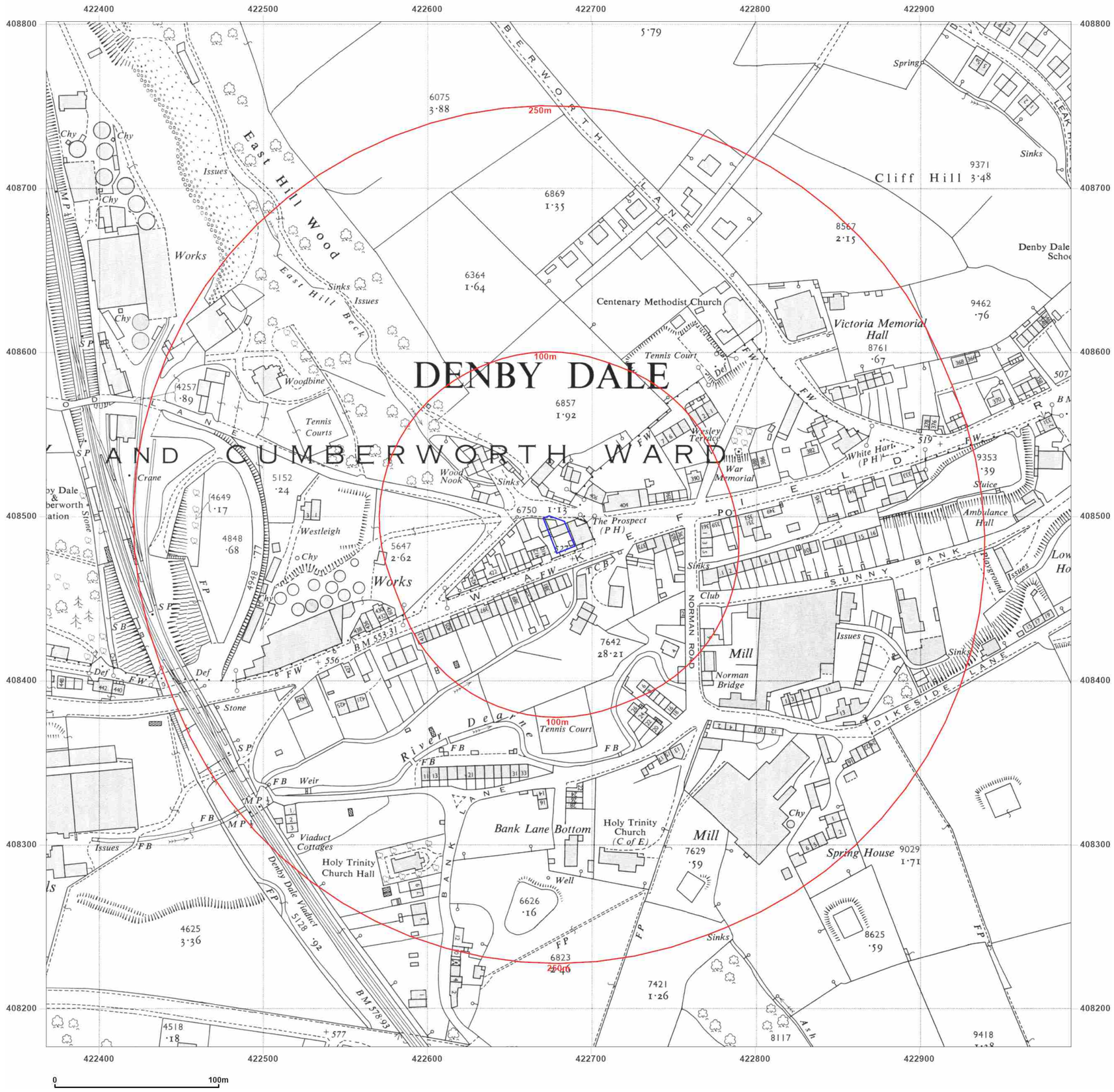

Groundsure INSIGHTS

Site Details:

408, WAKEFIELD ROAD, DENBY DALE, HUDDERSFIELD, KIRKLEES, HD8 8RP

Client Ref: ADP Architecture
Report Ref: GS-9C3-HPQ-9MZ-LTK
Grid Ref: 422680, 408489

Map Name: National Grid

Map date: **1960**

Scale: 1:2,500

Printed at: 1:2,500

N
W E
S

Surveyed 1959
Revised 1959
Edition N/A
Copyright 1960
Levelled 1930

Powered by OS

Produced by
Groundsure Insights
T: 08444 159000
E: info@groundsure.com
W: www.groundsure.com

© Crown copyright and database rights 2024 Ordnance Survey 100035207

Production date: 08 August 2024

Map legend available at:
www.groundsure.com/sites/default/files/groundsure_legend.pdf

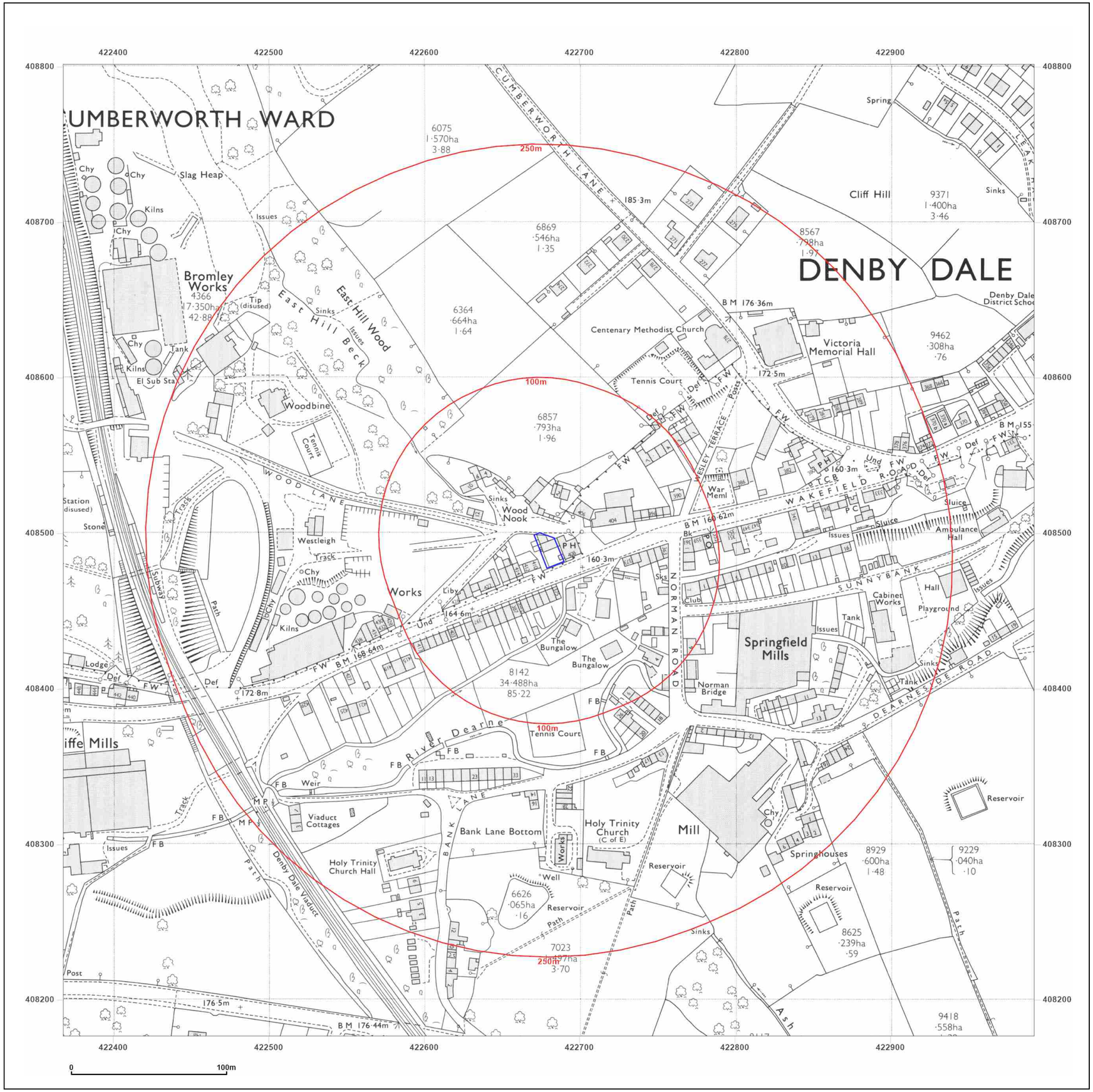

Groundsure INSIGHTS

Site Details:

408, WAKEFIELD ROAD, DENBY DALE, HUDDERSFIELD, KIRKLEES, HD8 8RP

Client Ref: ADP Architecture
Report Ref: GS-9C3-HPQ-9MZ-LTK
Grid Ref: 422680, 408489

Map Name: National Grid

Map date: **1971**

Scale: 1:2,500

Printed at: 1:2,500

N W E S

Surveyed 1970
Revised 1970
Edition N/A
Copyright 1971
Levelled 1958

Powered by OS

Produced by
Groundsure Insights
T: 08444 159000
E: info@groundsure.com
W: www.groundsure.com

© Crown copyright and database rights 2024 Ordnance Survey 100035207

Production date: 08 August 2024

Map legend available at:
www.groundsure.com/sites/default/files/groundsure_legend.pdf

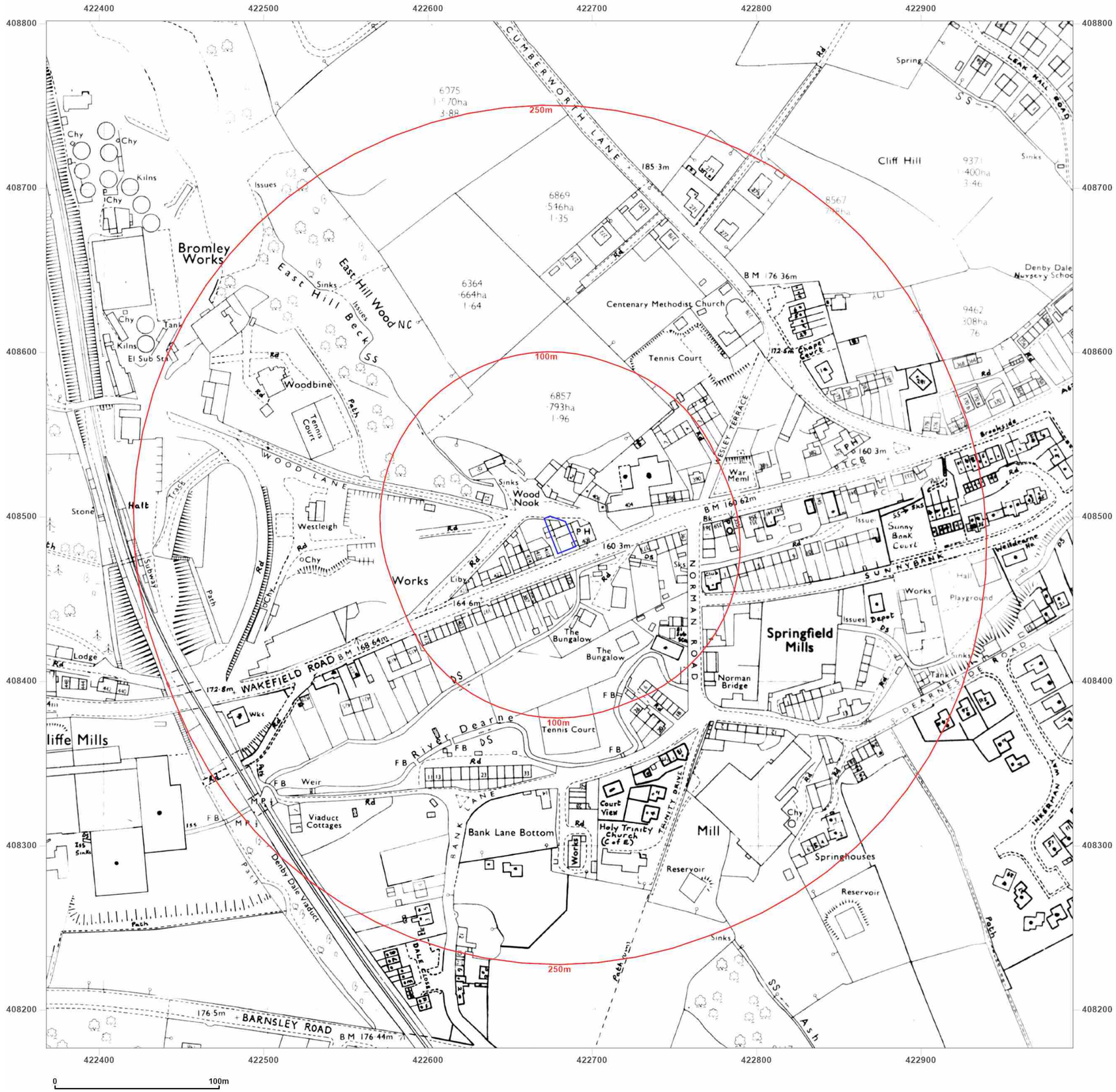

Groundsure INSIGHTS

Site Details:

408, WAKEFIELD ROAD, DENBY DALE, HUDDERSFIELD, KIRKLEES, HD8 8RP

Client Ref: ADP Architecture
Report Ref: GS-9C3-HPQ-9MZ-LTK
Grid Ref: 422680, 408489

Map Name: National Grid

Map date: **1986**

Scale: 1:2,500

Printed at: 1:2,500

N
W E
S

Surveyed 1958
Revised 1986
Edition N/A
Copyright 1986
Levelled 1958

Powered by OS

Produced by
Groundsure Insights
T: 08444 159000
E: info@groundsure.com
W: www.groundsure.com

© Crown copyright and database rights 2024 Ordnance Survey 100035207

Production date: 08 August 2024

Map legend available at:
www.groundsure.com/sites/default/files/groundsure_legend.pdf

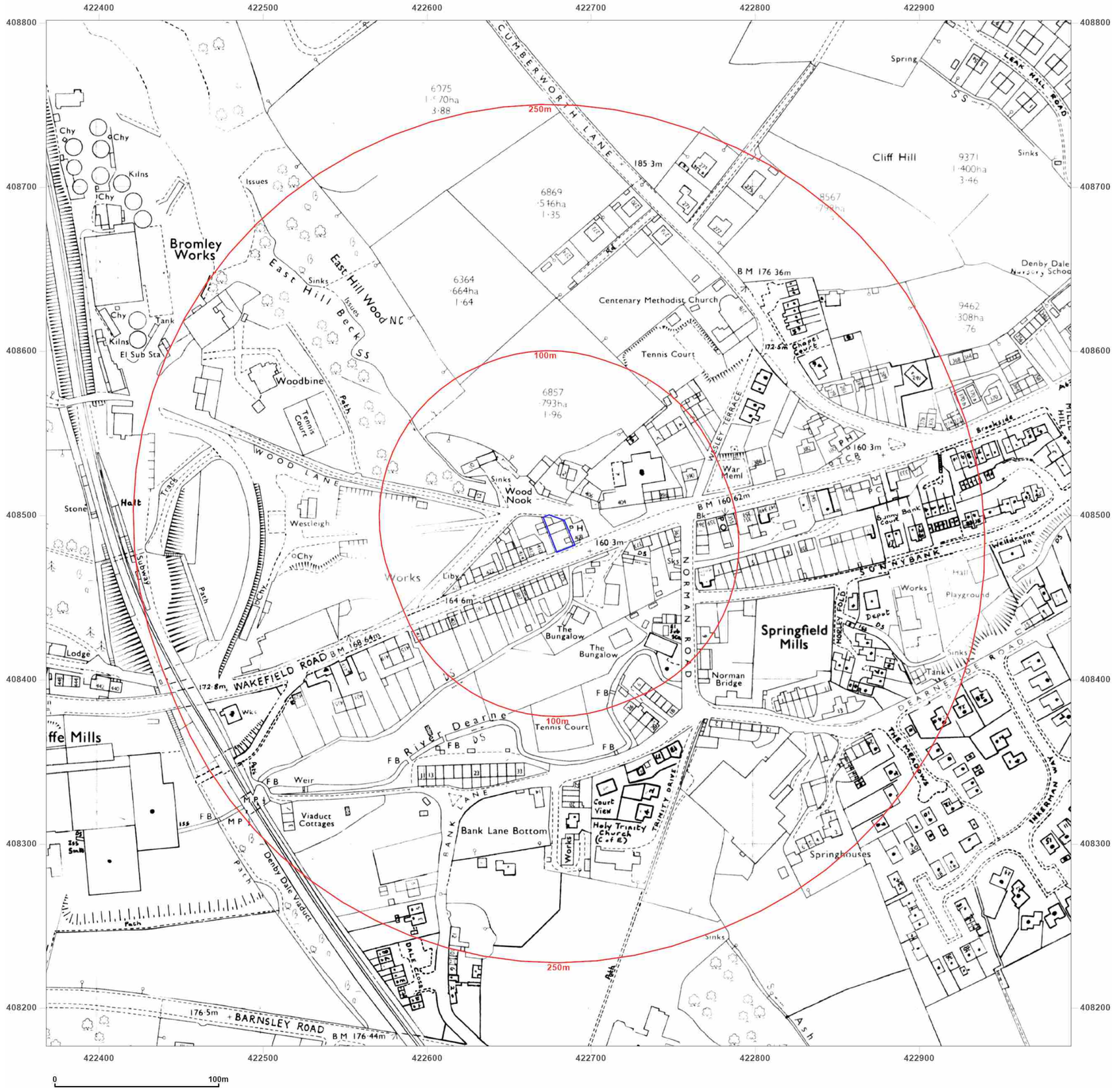

Groundsure INSIGHTS

Site Details:

408, WAKEFIELD ROAD, DENBY DALE, HUDDERSFIELD, KIRKLEES, HD8 8RP

Client Ref: ADP Architecture
Report Ref: GS-9C3-HPQ-9MZ-LTK
Grid Ref: 422680, 408489

Map Name: National Grid

Map date: **1988**

Scale: 1:2,500

Printed at: 1:2,500

N
W E
S

Surveyed 1958
Revised 1988
Edition N/A
Copyright 1988
Levelled 1958

Powered by OS

Produced by
Groundsure Insights
T: 08444 159000
E: info@groundsure.com
W: www.groundsure.com

© Crown copyright and database rights 2024 Ordnance Survey 100035207

Production date: 08 August 2024

Map legend available at:
www.groundsure.com/sites/default/files/groundsure_legend.pdf

Groundsure INSIGHTS

Site Details:

408, WAKEFIELD ROAD, DENBY DALE, HUDDERSFIELD, KIRKLEES, HD8 8RP

Client Ref: ADP Architecture
Report Ref: GS-9C3-HPQ-9MZ-LTK
Grid Ref: 422680, 408489

Map Name: National Grid

Map date: **1993**

Scale: 1:2,500

Printed at: 1:2,500

N
W E
S

Surveyed N/A
Revised N/A
Edition N/A
Copyright 1993
Levelled N/A

Powered by OS

Produced by
Groundsure Insights
T: 08444 159000
E: info@groundsure.com
W: www.groundsure.com

© Crown copyright and database rights 2024 Ordnance Survey 100035207

Production date: 08 August 2024

Map legend available at:
www.groundsure.com/sites/default/files/groundsure_legend.pdf

Groundsure INSIGHTS

Site Details:

408, WAKEFIELD ROAD, DENBY DALE, HUDDERSFIELD, KIRKLEES, HD8 8RP

Client Ref: ADP Architecture
Report Ref: GS-9C3-HPQ-9MZ-LTK
Grid Ref: 422680, 408489

Map Name: National Grid

Map date: **1995**

Scale: 1:2,500

Printed at: 1:2,500

N
W E
S

Surveyed 1995
Revised 1995
Edition N/A
Copyright N/A
Levelled N/A

Powered by OS

Produced by
Groundsure Insights
T: 08444 159000
E: info@groundsure.com
W: www.groundsure.com

© Crown copyright and database rights 2024 Ordnance Survey 100035207

Production date: 08 August 2024

Map legend available at:
www.groundsure.com/sites/default/files/groundsure_legend.pdf

Groundsure INSIGHTS

Site Details:

408, WAKEFIELD ROAD, DENBY DALE, HUDDERSFIELD, KIRKLEES, HD8 8RP

Client Ref: ADP Architecture
Report Ref: GS-9C3-HPQ-9MZ-LTK
Grid Ref: 422680, 408489

Map Name: National Grid

Map date: **1995**

Scale: 1:2,500

Printed at: 1:2,500

N
W E
S

Surveyed N/A
Revised N/A
Edition N/A
Copyright N/A
Levelled N/A

Powered by OS

Produced by
Groundsure Insights
T: 08444 159000
E: info@groundsure.com
W: www.groundsure.com

© Crown copyright and database rights 2024 Ordnance Survey 100035207

Production date: 08 August 2024

Map legend available at:
www.groundsure.com/sites/default/files/groundsure_legend.pdf

Groundsure INSIGHTS

Site Details:

408, WAKEFIELD ROAD, DENBY
DALE, HUDDERSFIELD,
KIRKLEES, HD8 8RP

Client Ref: ADP Architecture
Report Ref: GS-9C3-HPQ-9MZ-LTK
Grid Ref: 422680, 408489

Map Name: LandLine

Map date: **2003**

Scale: 1:1,250

Printed at: 1:1,250

N
W E
S

2003

Powered by OS

Produced by
Groundsure Insights
T: 08444 159000
E: info@groundsure.com
W: www.groundsure.com

© Crown copyright and database rights 2024 Ordnance Survey 100035207

Production date: 08 August 2024

Map legend available at:
www.groundsure.com/sites/default/files/groundsure_legend.pdf