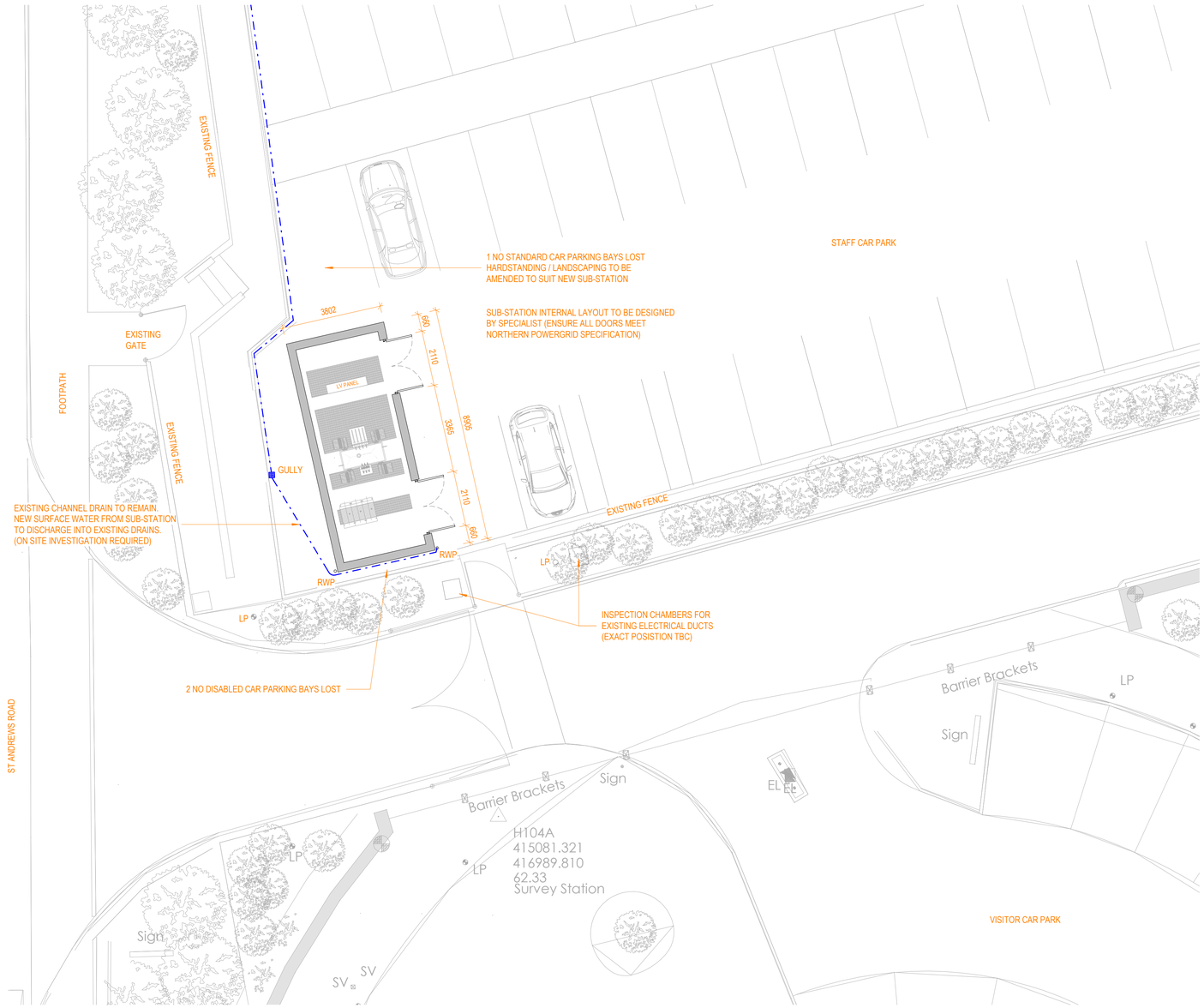

PROPOSED SITE PLAN
1 : 100

0 1 2 3 4 5 10m

Scale 1:100

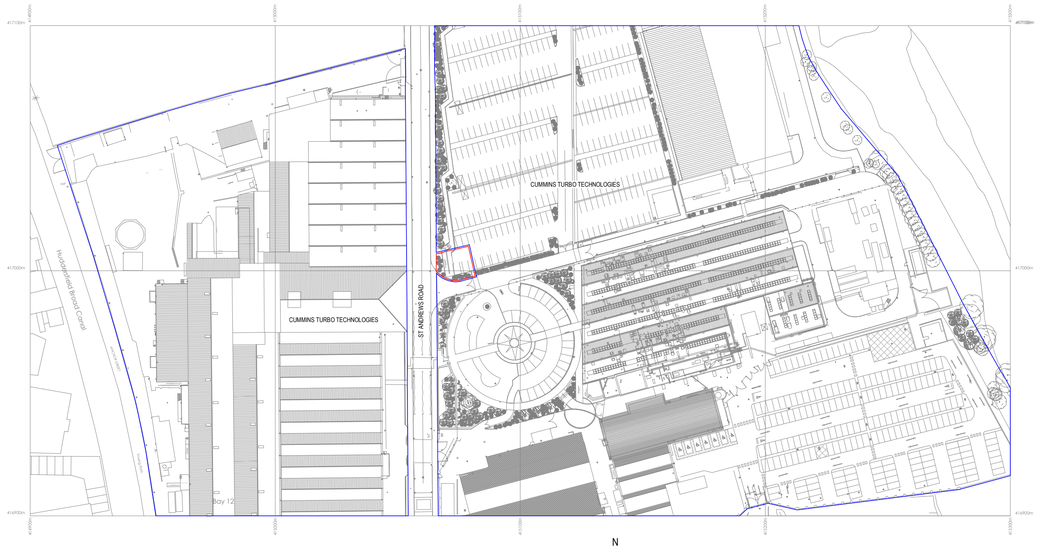

LOCATION PLAN
1 : 1250

0 10 20 30 40 50 125m

Scale 1:1250

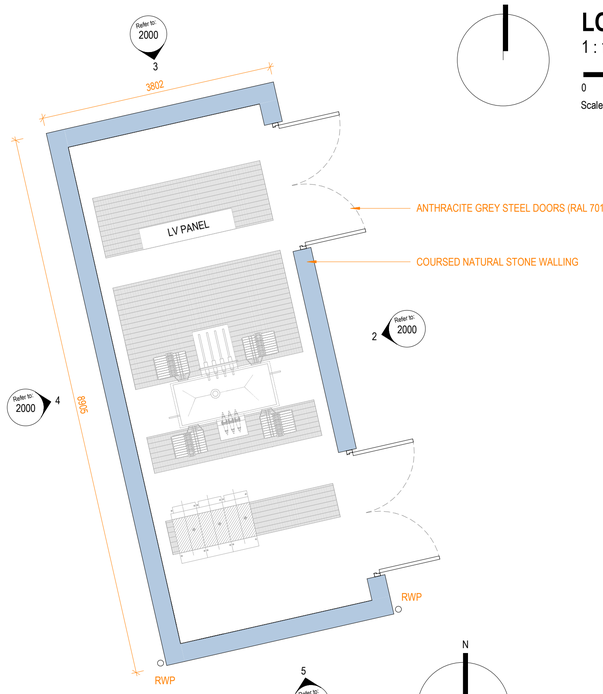

GROUND FLOOR PLAN
1 : 50

0 0.5 1 1.5 2 2.5 5m

Scale 1:50

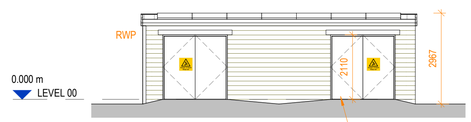

ELEVATION 1
1 : 100

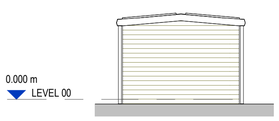

ELEVATION 2
1 : 100



ELEVATION 3
1 : 100

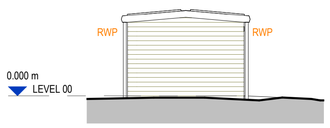

ELEVATION 4
1 : 100

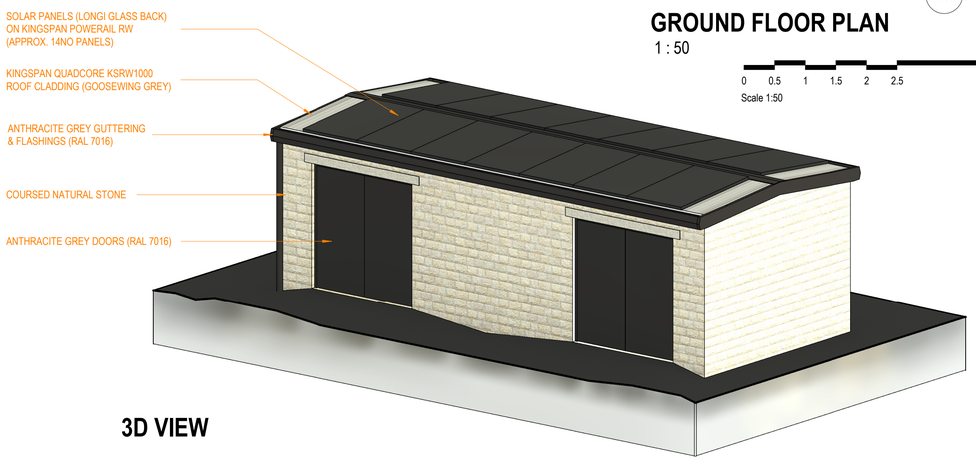

3D VIEW

Rev:	Date:	Description:	By:	Auth:
P01	08.10.24	PLANNING ISSUE	JH	JH

Farrar Bamforth Architecture

A: Bates Mill
Colne Road
Huddersfield
HD1 3AG
T: 01484 424 008
F: 01484 512 305
E: design@farrarbamforth.co.uk
W: www.farrarbamforth.co.uk

Client:
CUMMINS TURBO TECHNOLOGIES

Project Name:
SUB-STATION HV9 / LV9.1

Project Address:
ST ANDREWS ROAD,
HUDDERSFIELD, HD1 6RA

Reference:

Project	Originator	Functional	Spatial	Form	Discipline	Number
24C29	FBA	SS	XX	DR	A	2000

Title:
PROPOSED HV SUB-STATION

Status:

Code	Description
S4	REVIEW & AUTHORIZATION

Revision: Code P01

Created By:	Authorised By:	Date:	Scale at A1:
JH	JH	08. 10. 24	As indicated

This document is © Farrar Bamforth Architecture Ltd. Drawing measurements shall not be obtained by scaling. Verify all dimensions prior to construction or product manufacture, if in doubt, contact the document author. Immediately report any discrepancies on this document to Farrar Bamforth Architecture Ltd. This document is to be read in conjunction with associated models, specifications and related consultants / supplier documents.