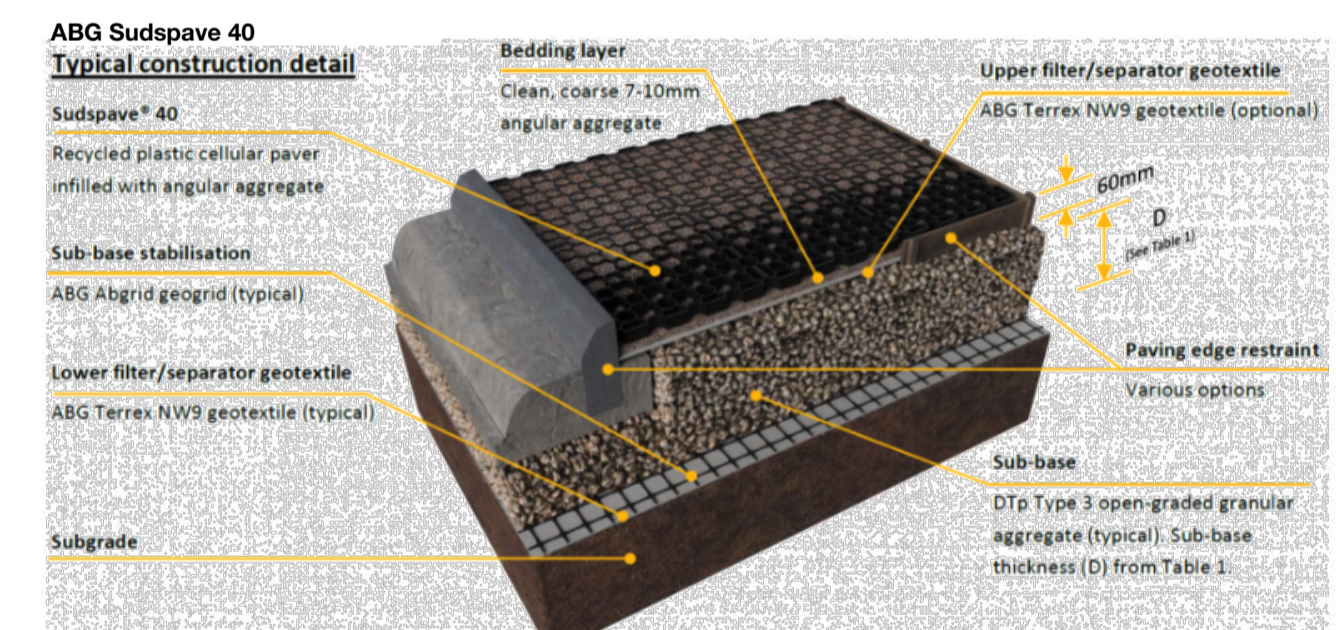
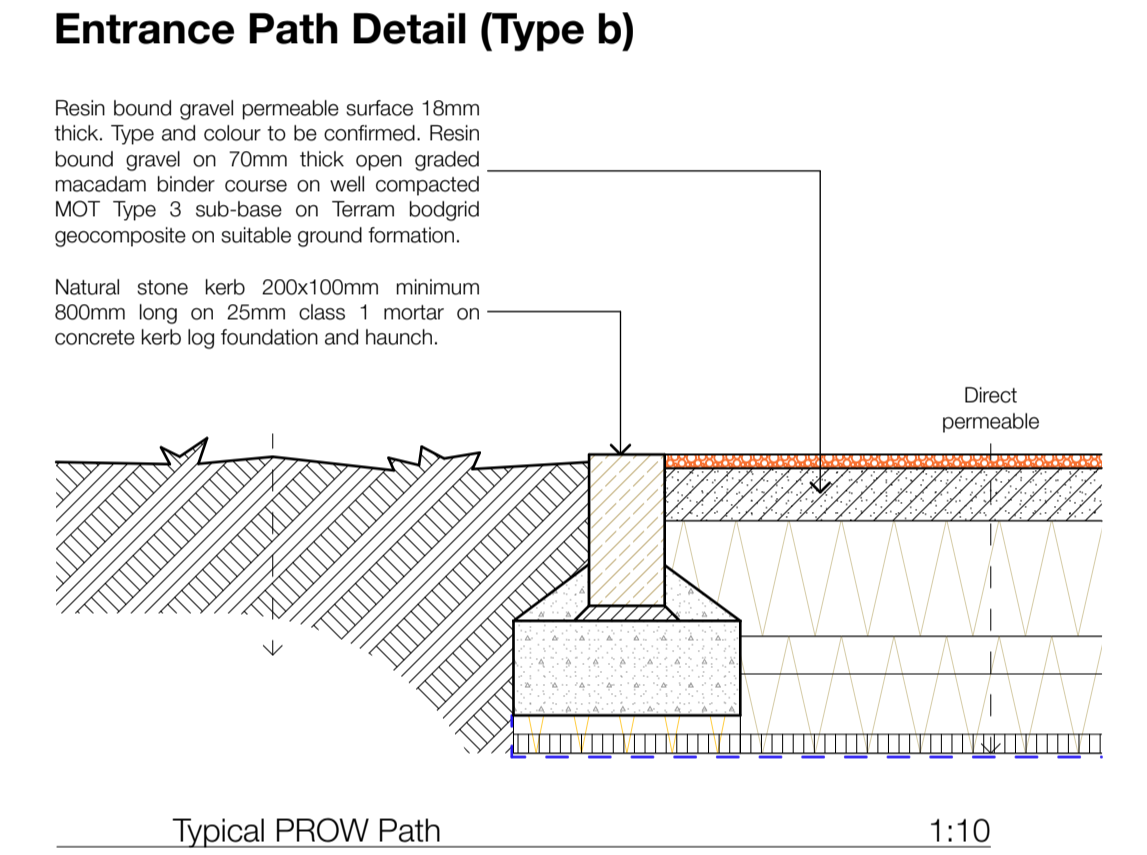
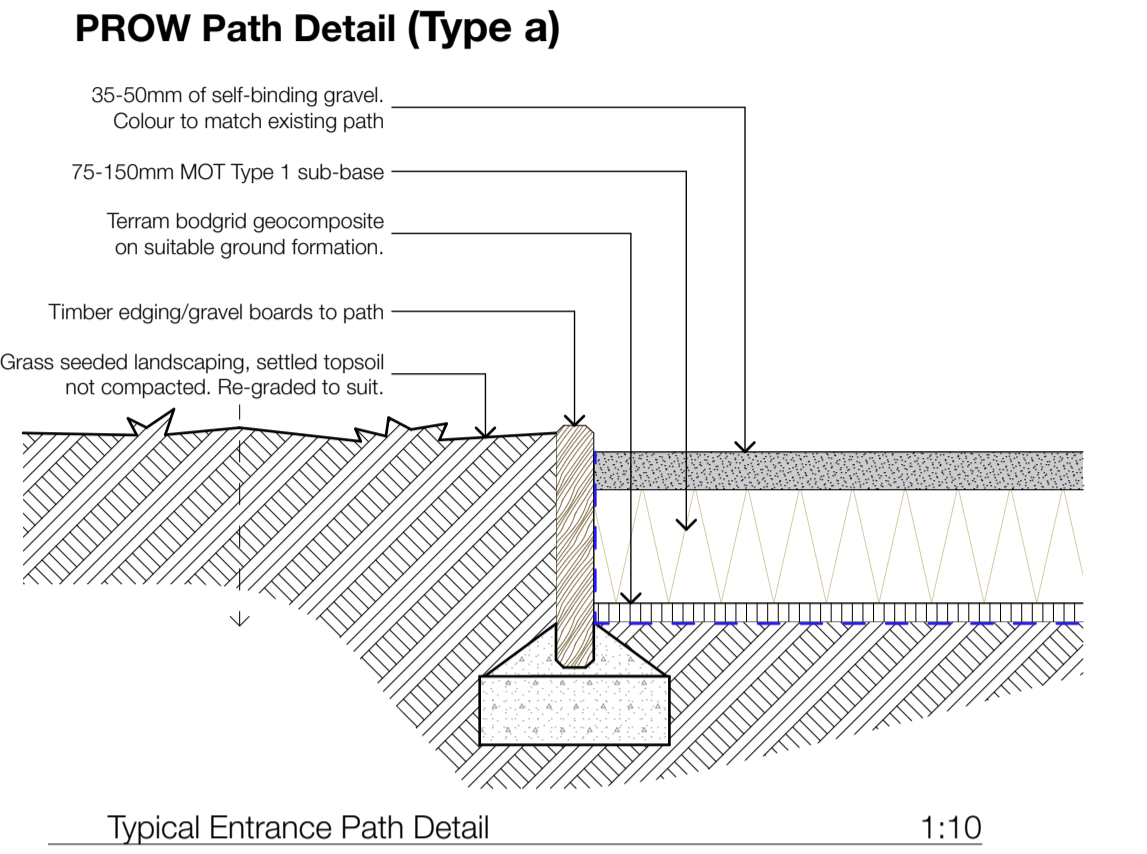


Site Plan - Landscape Finishes Plan 1:125

Notes
 Do not scale from drawing, use figured dimensions only.
 All dimensions must be checked and verified on site prior to commencement of work and architect to be notified of any discrepancies.
 This drawing is intended to permit overall scheme proposals only and cannot be used for construction purposes without further information.

Rev	Drawn	Checked	Date
A	MJN		26.09.24



External Works Finishes Key:

- Footpaths: Hoggin / Gravel (Type a)
- Entrance path: New Resin Bonded Path (Type b)
- Parking Space: ABG Sudspave 40 Permeable Pavers with grass infill (gravel space lining between)
- Car Park: ABG Sudspave 40 Permeable Pavers with free-draining gravel infill
- Road: Tarmac & Service Yard (permeable) Tarmac
- Grass
- Path adjacent to Building: Yorkshire Stone Paving

Job Title: Castle Hill Visitor Centre, Huddersfield

Client: The Thandi Partnership

Status: Planning

Company: AD

Drawing: External Works Site Roof Plans including Materials

Scale @ A1: 1:125

Date: October 2022

Drawn: MJN

Checked:

Drawing No.: 3287 (SK) 106

Revision: A

ONE17
 ARCHITECTS & INTERIOR DESIGNERS

The Dyehouse, Armitage Bridge
 Huddersfield, West Yorkshire HD4 7PD
 T 01484 668 000 F 01484 668 001
 E solutions@one17design.com

ONE17DESIGN.COM