Huddersfield Bus Station Canopy

Mesh Artwork

Rev	Date	Chk	Drw	Description
P01	19/01/24	MB	RT	WIP Drawing issued for information and coordination purposes.
P02	16/02/24	MB	RT	Modified WIP issued for information
P03	30/04/24	AB	MB	Drawing issued as Draft Planning Submission for information and review purposes. Includes revision (clouded) to canopy to accomodate highway stand off.
P04	12/06/24	MB	MB	Planning drawing issued for approval purposes. Includes amendments following ECI process.

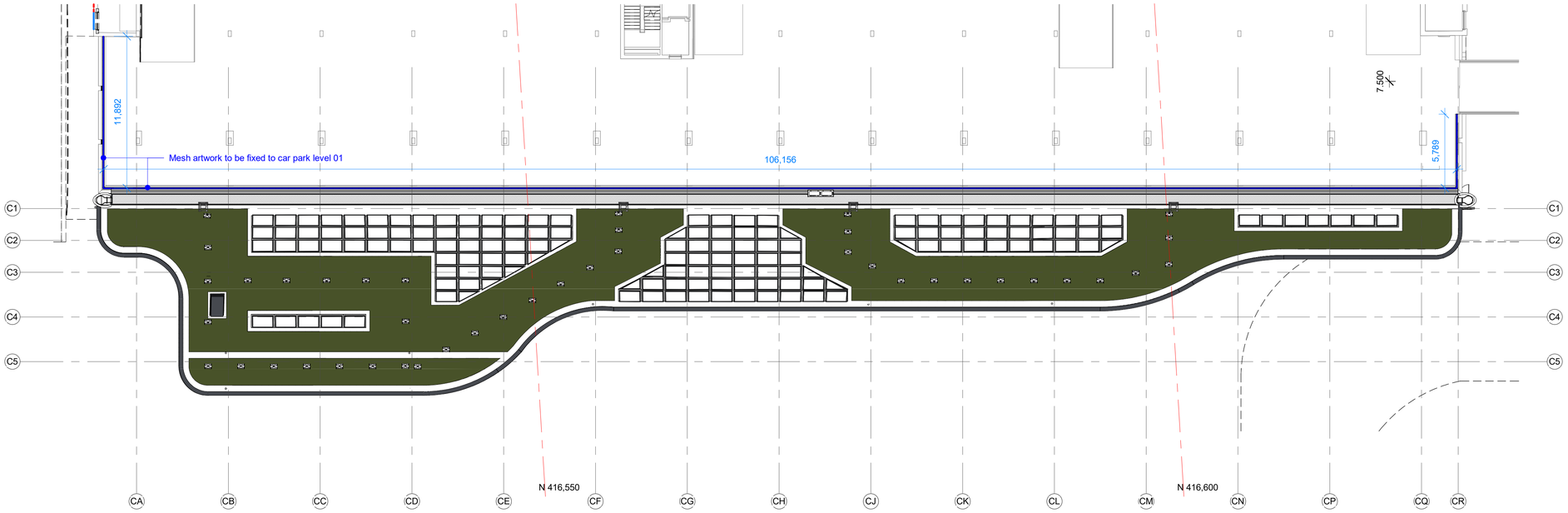

1 Proposed Mesh Artwork Plan
Scale: 1 : 200



2 3D View Mesh Artwork
Scale:

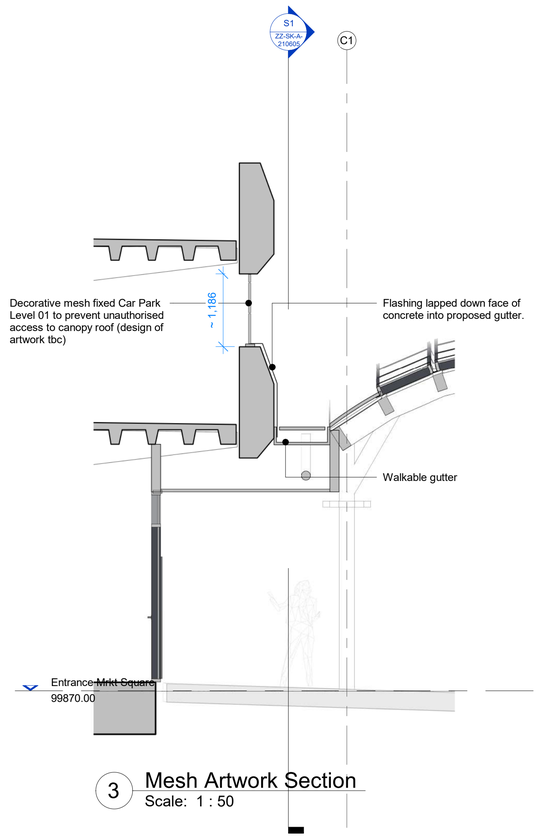

3 Mesh Artwork Section
Scale: 1 : 50









Specific artwork / design which is relevant to the location of the project is yet to be agreed. Above are some examples of lazer cut panels.

SGP
Architects + Masterplanners

33 Park Place
Leeds
LS1 2RY
t: +44 (0)113 246 7969
www.stephengeorge.co.uk

Drawing No:	202335-SGP-ZZ-ZZ-DR-A- 131305	Rev:	P04
Project No:	20-233-005	Scale:	As indicated@A1
Drawn:	Author	Drawing Stage:	RIBA STAGE 3
Date:	01/17/24	SGP File Ref:	202335-SGP-ZZ-ZZ-M3-A-200001

SCALE 1:200
1m 10m 20m
SCALE 1:50
1m 5m

PLANNING SUBMISSION

Kirklees COUNCIL

This drawing, the works and concepts depicted are copyright of Stephen George + Partners LLP and may not be reproduced or made use of, either directly or indirectly without express written consent. All heights, levels, sizes and dimensions to be checked on site before any work is put to hand.
Information shown on this drawing that is produced by others has not been verified by Stephen George + Partners LLP and no liability is accepted for its accuracy.
This document is prepared for the sole use of the documented recipient and Stephen George + Partners LLP accepts no liability for use of this document by parties other than the party for whom it was prepared or for purposes other than those for which it was prepared.

Do not scale from this drawing for purposes other than the planning application.
Red Line Boundary based on O/S Data and **NOT** confirmed as the Legal Boundary