The Biodiversity Metric 2.0

auditing and accounting for biodiversity

Calculation Tool

Open Tool

Beta Version - December 2019

Beta Test

ISBN 978-1-78354-539-1

Stephen Panks (Senior Specialist Biodiversity Net Gain - Natural England)
Sam Arthur (Associate Ecologist & Biodiversity Net Gain Specialist - FPCR)

The Biodiversity Metric 2.0 - Calculation Tool
Start page

Project details

Planning authority:	**Kirklees Council**
Project name:	**13438_LIDL Birstall**
Applicant:	**LIDL**
Application type:	
Planning application reference:	
Assessor:	
Reviewer:	
Revision:	
Assessment date:	
Planning authority reviewer:	

Cell style conventions

	Enter data
	Automatic lookup
	Result

Instructions

Main menu

Results

View all

Reset view

The Biodiversity Metric 2.0 -
Instructions

Start page

Main menu

The Biodiver

auditing and
bioc

Calculation To



Beta

July

ISBN 978-1

The Biodiversity Metric 2.0 – Calculati

This guide shows you how to use the bio
quick steps.

Before starting you will need to know the

- The types of habitat involved (on-s
- The size of each habitat parcel (in
- The condition of each habitat parc
- How ecologically connected the si
- Whether the site(s) are in location

S
Open tool on any laptop with spreadsheet software installed. Press "Open Tool".
This is the start page. Input details of your project into "Project Details". Remember to periodically save

Remember to periodically save your work.

Click the "Main Menu" button. The Worksheet Menu will then open like this.

The next steps explain how to enter the key data for your project.

Step 1: Enteri

Click the green "On-site habitat baseline" button at the left hand side of the page:

Fill in all of the white columns. Some allow you to select from drop-down lists, others (such as Area) require you to input data. The tool will start automatically populating the blue columns.

BETA

Scroll right and fill in all remaining "white" columns. Complete a new row for every habitat parcel found on site.

When you have finished entering all the site baseline data scroll left and click the "Main menu" button.

BETA

Step 2: Entering On- Si

In the Main Menu there are three buttons to enter data; "Habitat Creation", "Habitat Enhancement" and "Habitat Accelerated Succession".

Data can be entered into each as appropriate by clicking the relevant green button.

When you click on each "on-site post development" button a new screen will open. Fill in each of the white columns as appropriate. You will need to

as appropriate. You will need to complete a new row for each habitat parcel on-site. Image shows the habitat creation screen.
When you have finished entering data click the "Main menu" Button in the top left of the screen to return to the worksheet menu.
Complete the "On-site habitat enhancement" and "On-site habitat accelerated succession" if needed by clicking the buttons and filling in the white columns. When finished return to the "Main menu".
If you are seeking to achieve a biodivers data input is needed. You can now skip whether an on-site biodiversity net gain

Step 3: Entering Off-Site Data (N enhancing habitat outside
You may skip this step if you are not creating or enhancing any habitats outside your development site and proceed to Step 4. Projects creating or enhancing any habitats outside your development ("off-site") will need to enter baseline habitat

BETA

and habitat enhancement/creation data. This data can be entered using the green buttons highlighted under points 3 and 4 of the tool.

Off-site data should be entered into the white columns on each of the off-site sheets.

When entering data scroll right on the screen to ensure that all white data entry fields are completed. Complete a new row for each habitat type found off-site.

When all "off-site" data has been entered click on the 'main menu' button.

BETA

Step 4: Hedgerows, Lines

If your project contains hedgerows, lines of trees or rivers, streams and watercourses then you will need to fill in the additional metric modules for these habitats. They are separate from the main metric as each uses a slightly different calculation.

On-site and off-site project data for these habitats should be entered in the same way as for area habitats by

inputting data into the white columns.

Step 5: T

Click on the "Results" to see whether or not your project has achieved a forecast net biodiversity gain.

On this screen you can click to see the "headline results", "detailed results" or the 'habitat trading summary'. In most circumstances only the 'headline' or 'detailed' results will be needed.

The "headline results" page provides a breakdown of the biodiversity units lost and gained and the percentage loss or gain achieved in biodiversity units.

For more detailed results click the "Detailed Results" button.

BETA

Step 6: Saving and Sul

Go to save as and save the document a
the same name as the user has put in th
project title.

Additiona

Street Tree Helper

The calculation tool also comes with a street tree helper to quickly convert your street tree measurements into an area calculation to use when calculating baseline and post-intervention values fo street trees. Enter the number of trees o each size type and the tool will convert this into hectares.

Technical Data

Information about all of the technical dat that underpins the calculation tool can b found by clicking the "Technical data" button on the main menu

There is also a **conversion tool** embedded into the technical data sectio to allow for easy conversion between Phase1 and UKHab classifications.

Instructions

A copy of these instructions can be accessed at any point in the tool by pressing the red instructions button

Additional help and detailed i
functions of the calculation to
The Biodiversity Me

BETA

- Calculation Tool

s

NATURAL ENGLAND

sity Metric 2.0

accounting for
liversity

ool: Short Guide

Version

y 2019

l-78354-540-7

on Tool Guidance

diversity metric 2.0 calculation tool in six

following about your project:

site and off-site)

hectares or, if linear, kilometres)

el

ite(s) are

s identified as local nature priorities

TART

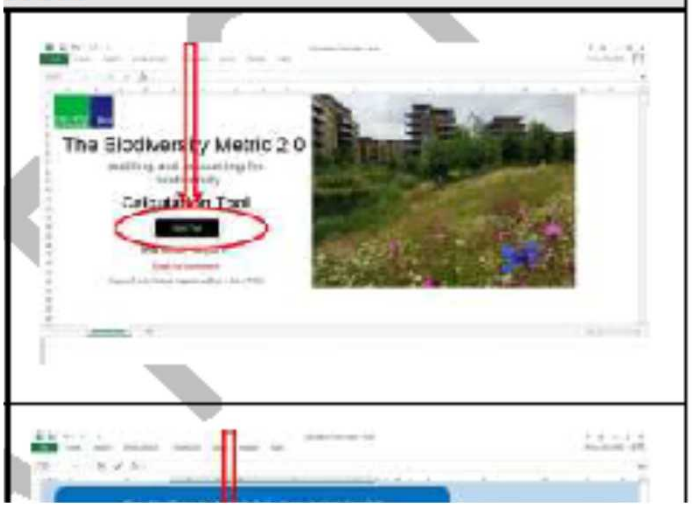

2

ing Baseline Data

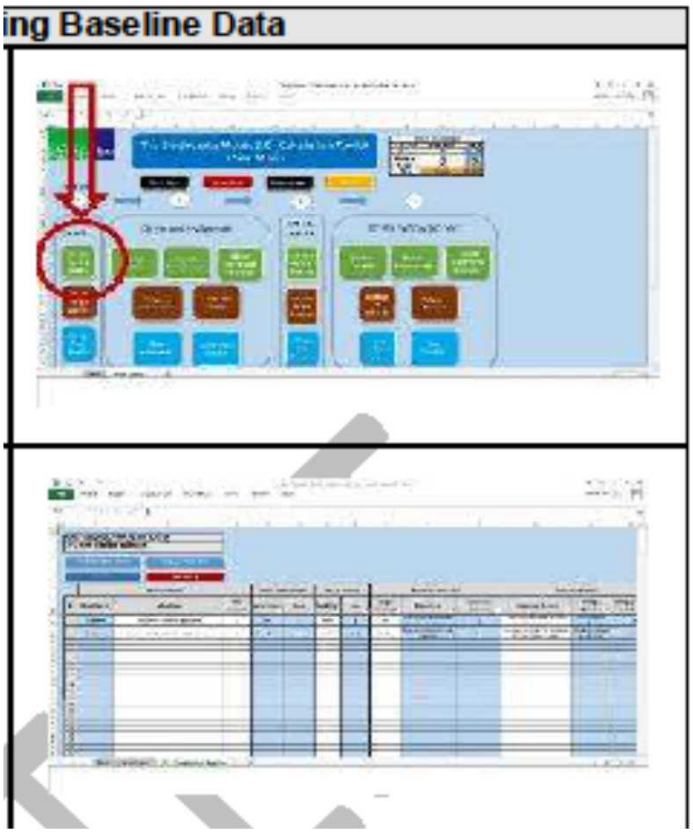

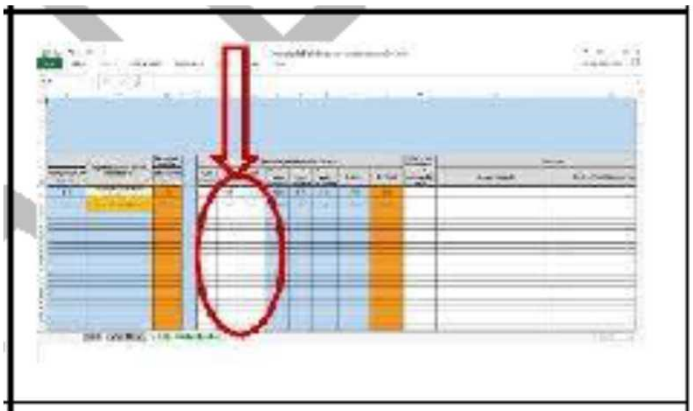

3

te Post-Development Data

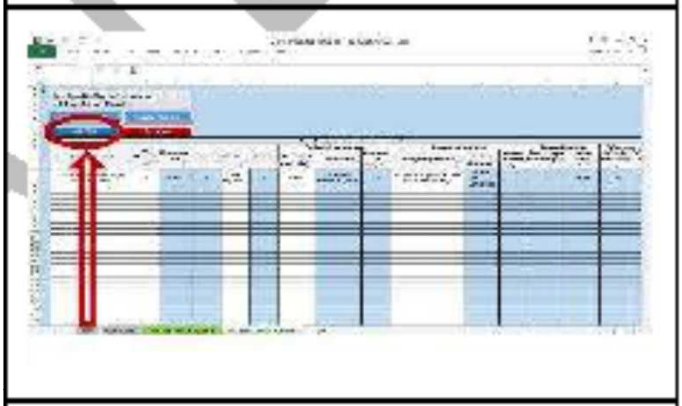

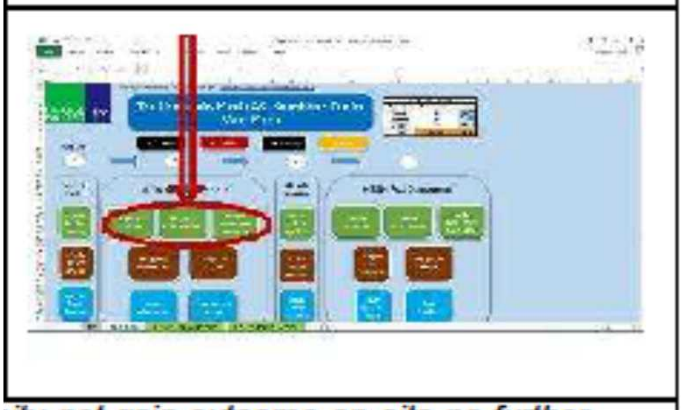

sity net gain outcome on-site no further
to "Step 4" to check the results and see
has been achieved.

4

NOTE: only needed when creating or
the project 'red line' boundary)

3

of Trees, Rivers and Streams

5

The Results

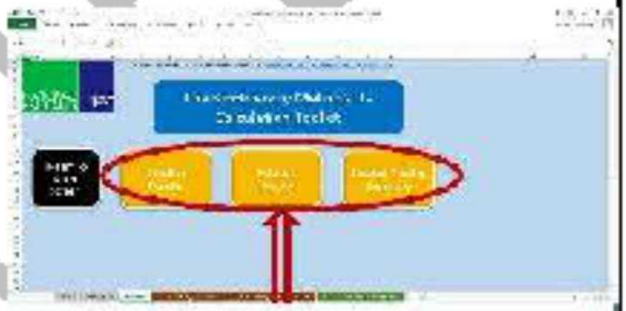

bmitting Your Assessment

is
ne

al Functions

r

r
of

ta
e

n

instructions describing all of the
ool can be found in Chapter 4 of
etric 2.0 – User Guide

7

The Biodiversity Metric 2.0 - Calculation Tool
Main menu

Start page | Instructions | Technical data | Results

Street tree helper		
Tree size	Tree number	Area
Small	26	0.0118
Medium		0.0000
Large		0.0000
Total	26.00	0.0118

Start here

1 → 2 → 3 → 4

On-site baseline
- A-1 On-site habitat
- B-1 On-site hedge
- C-1 On-Site river baseline

On-site post development
- A-2 Habitat creation
- A-3 Habitat enhancement
- A-4 Habitat accelerated succession
- B-2 Hedgerow creation
- B-3 Hedgerow enhancement
- C-2 River creation
- C-3 River enhancement

Off-site baseline
- D-1 Off-site habitat
- E-1 Off-site hedge baseline
- F-1 Off-site river baseline

Off-Site post development
- D-2 Habitat creation
- D-3 Habitat enhancement
- D-4 Habitat accelerated succession
- E-2 Hedgerow creation
- E-3 Hedgerow enhancement
- F-2 River creation
- F-3 River enhancement

The Biodiversity Metric 2.0 - Calculation Tool

Return to start page

Headline results

Detailed results

Habitat trading summary

13438_LIDL Birstall

Headline Results

Return to results menu

On-site baseline	*Habitat units*	2.16
	Hedgerow units	0.00
	River units	0.00
On-site post-intervention (Including habitat retention, creation, enhancement & succession)	*Habitat units*	0.98
	Hedgerow units	0.54
	River units	0.00
Off-site baseline	*Habitat units*	0.00
	Hedgerow units	0.00
	River units	0.00
Off-site post-intervention (Including habitat retention, creation, enhancement & succession)	*Habitat units*	0.00
	Hedgerow units	0.00
	River units	0.00
Total net unit change (including all on-site & off-site habitat retention/creation)	*Habitat units*	-1.18
	Hedgerow units	0.54
	River units	0.00
Total net % change (including all on-site & off-site habitat creation + retained habitats)	*Habitat units*	-54.53%
	Hedgerow units	Check Data
	River units	0.00%

13438_LIDL Birstall
Detailed Results

Return to mer

Summary Figures

Net project biodiversity units

(including all on-site & off-site habitat retention/creation)

Total project biodiversity % change

(including all On-site & Off-site Habitat Creation + Retained Habitats)

On-site habitat retention and enhancement

	Habitats	Hedgerows	Rivers
Total site area / length	1.53	0.00	0.00
Total site units	2.16	0.00	0.00
Area / length retained	0.06	0.00	0.00
Units Retained	0.31	0.00	0.00
Area / length enhanced	0.00	0.00	0.00
Baseline units enhanced	0.00	0.00	0.00
Area / length succession	0.00		
Units succession	0.00		
Area / length lost	1.55	0.00	0.00
Units lost	1.85	0.00	0.00

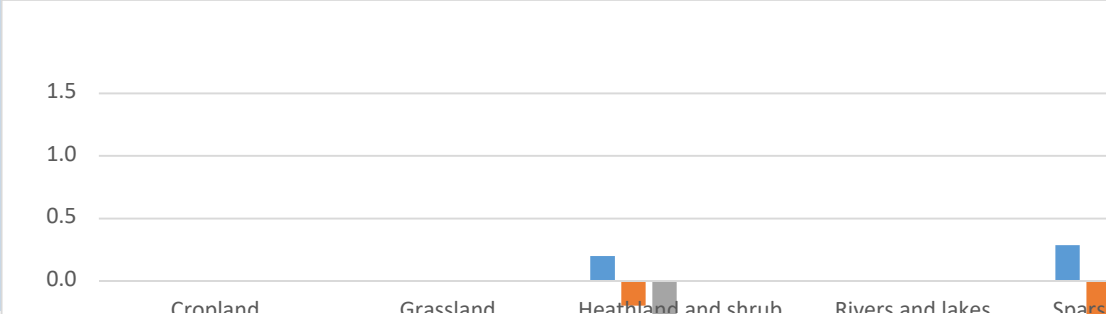

On-site	Baseline		Post develo
Habitat group	Existing area	Existing value	Proposed area
Cropland	0.0	0.0	0.0
Grassland	0.0	0.0	0.0
Heathland and shrub	0.0	0.2	0.0
Rivers and lakes	0.0	0.0	0.0
Sparsely vegetated land	0.1	0.3	-0.1
Urban	1.3	0.2	0.3
Wetland	0.0	0.0	0.0
Woodland and forest	0.2	1.2	-0.2
Intertidal sediment	0.0	0.0	0.0
Coastal saltmarsh	0.0	0.0	0.0
Rocky shore	0.0	0.0	0.0
Coastal lagoons	0.0	0.0	0.0

Off-site	Baseline		Post develop
Habitat group	Existing area	Off-site Existing value	Proposed area
Cropland	0.0	0.0	0.0
Grassland	0.0	0.0	0.0
Heathland and shrub	0.0	0.0	0.0
Rivers and lakes	0.0	0.0	0.0
Sparsely vegetated land	0.0	0.0	0.0
Urban	0.0	0.0	0.0
Wetland	0.0	0.0	0.0

Woodland and forest	0.0	0.0	0.0
Intertidal sediment	0.0	0.0	0.0
Coastal saltmarsh	0.0	0.0	0.0
Rocky shore	0.0	0.0	0.0
Coastal lagoons	0.0	0.0	0.0

Combined	**Baseline**		**Combined Pos**
Habitat group	Existing area	Existing value	Proposed area
Cropland	0.0	0.0	0.0
Grassland	0.0	0.0	0.0
Heathland and shrub	0.0	0.2	0.0
Rivers and lakes	0.0	0.0	0.0
Sparsely vegetated land	0.1	0.3	-0.1
Urban	1.3	0.2	0.3
Wetland	0.0	0.0	0.0
Woodland and forest	0.2	1.2	-0.2
Intertidal sediment	0.0	0.0	0.0
Coastal saltmarsh	0.0	0.0	0.0
Rocky shore	0.0	0.0	0.0
Coastal lagoons	0.0	0.0	0.0

results
nu

Habitat units	**-1.18**
Hedgerow units	0.54
River units	0.00

Habitat units	**-54.53%**
Hedgerow units	Check Data
River units	0.00%

lost by distinctiveness b

Category	Area lost (hectares)	Area lost (%)
V.High	0	
High	0	
Medium	**0.21**	55
Low	**0.17**	45
V.Low	0	

Combined Biodiversity Unit change

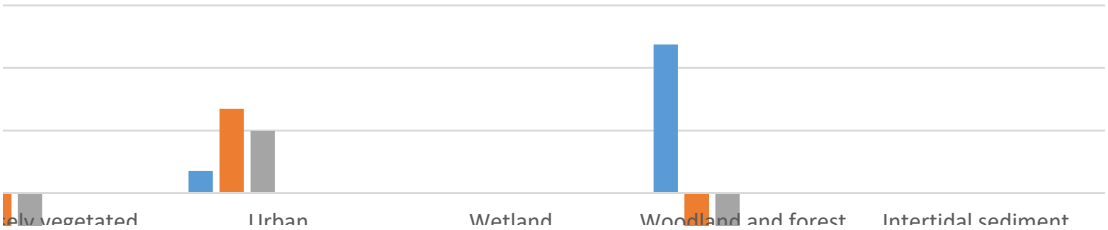

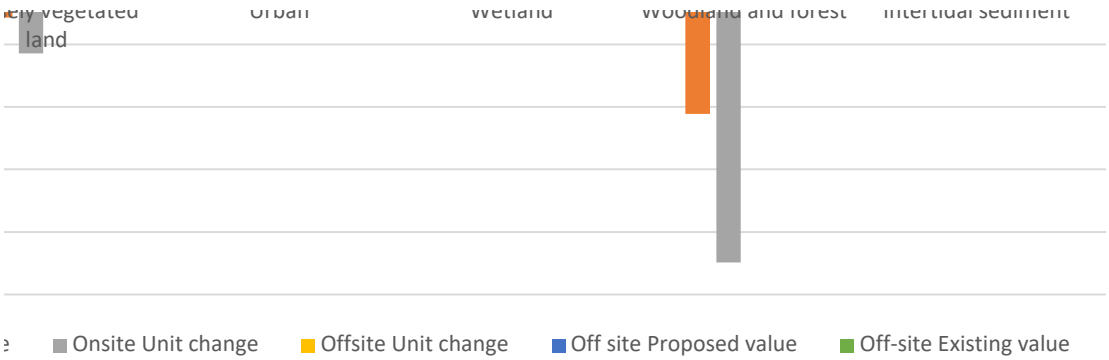

oment on site	Onsite Change	
Proposed value	Area change	Onsite Unit change
0.0	0.0	0.0
0.0	0.0	0.0
-0.2	-0.1	-0.4
0.0	0.0	0.0
-0.3	-0.3	-0.6
0.7	-0.9	0.5
0.0	0.0	0.0
-1.1	-0.4	-2.2
0.0	0.0	0.0
0.0	0.0	0.0
0.0	0.0	0.0
0.0	0.0	0.0

Overall Change	
Area change	Unit change
0.0	0.0
0.0	0.0
-0.1	-0.4
0.0	0.0
-0.3	-0.6
-0.9	0.5
0.0	0.0
-0.4	-2.2
0.0	0.0
0.0	0.0
0.0	0.0
0.0	0.0

oment Off-site	Off-site Change	
Off site Proposed value	Area change	Offsite Unit change
0.0	0.0	0.0
0.0	0.0	0.0
0.0	0.0	0.0
0.0	0.0	0.0
0.0	0.0	0.0
0.0	0.0	0.0
0.0	0.0	0.0

0.0	0.0	0.0
0.0	0.0	0.0
0.0	0.0	0.0
0.0	0.0	0.0
0.0	0.0	0.0

st development	Combined change	
Proposed value	Proposed area	Proposed value
0.0	0.0	0.0
0.0	0.0	0.0
-0.2	-0.1	-0.4
0.0	0.0	0.0
-0.3	-0.3	-0.6
0.7	-0.9	0.5
0.0	0.0	0.0
-1.1	-0.4	-2.2
0.0	0.0	0.0
0.0	0.0	0.0
0.0	0.0	0.0
0.0	0.0	0.0

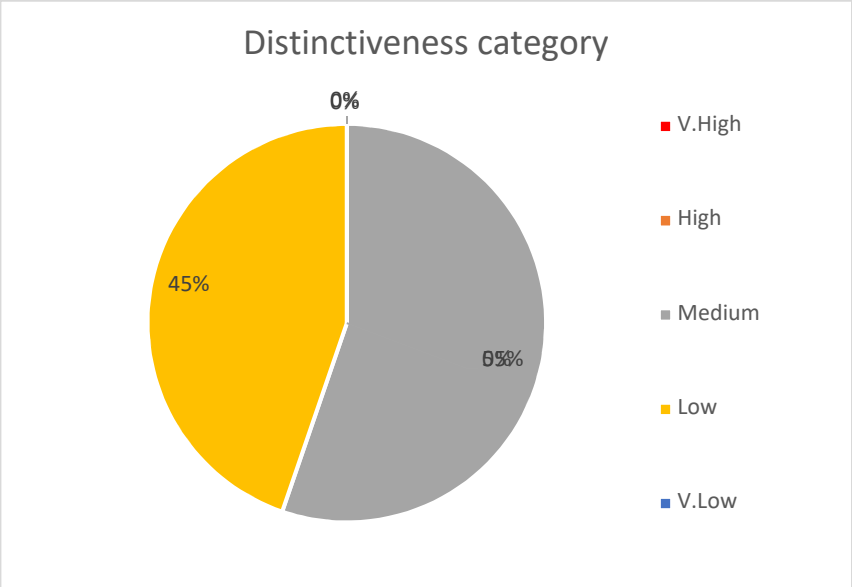
Distinctiveness category
0%
45%
55%
V.High
High
Medium
Low
V.Low

1.5
1.0
0.5
0.0
-0.5
-1.0
-1.5

1.5
1.0
0.5
0.0
-0.5
-1.0

Coastal saltmarsh
Rocky shore
Coastal lagoons


Coastal saltmarsh
Rocky shore
Coastal lagoons
-1.5
-2.0
-2.5
Or

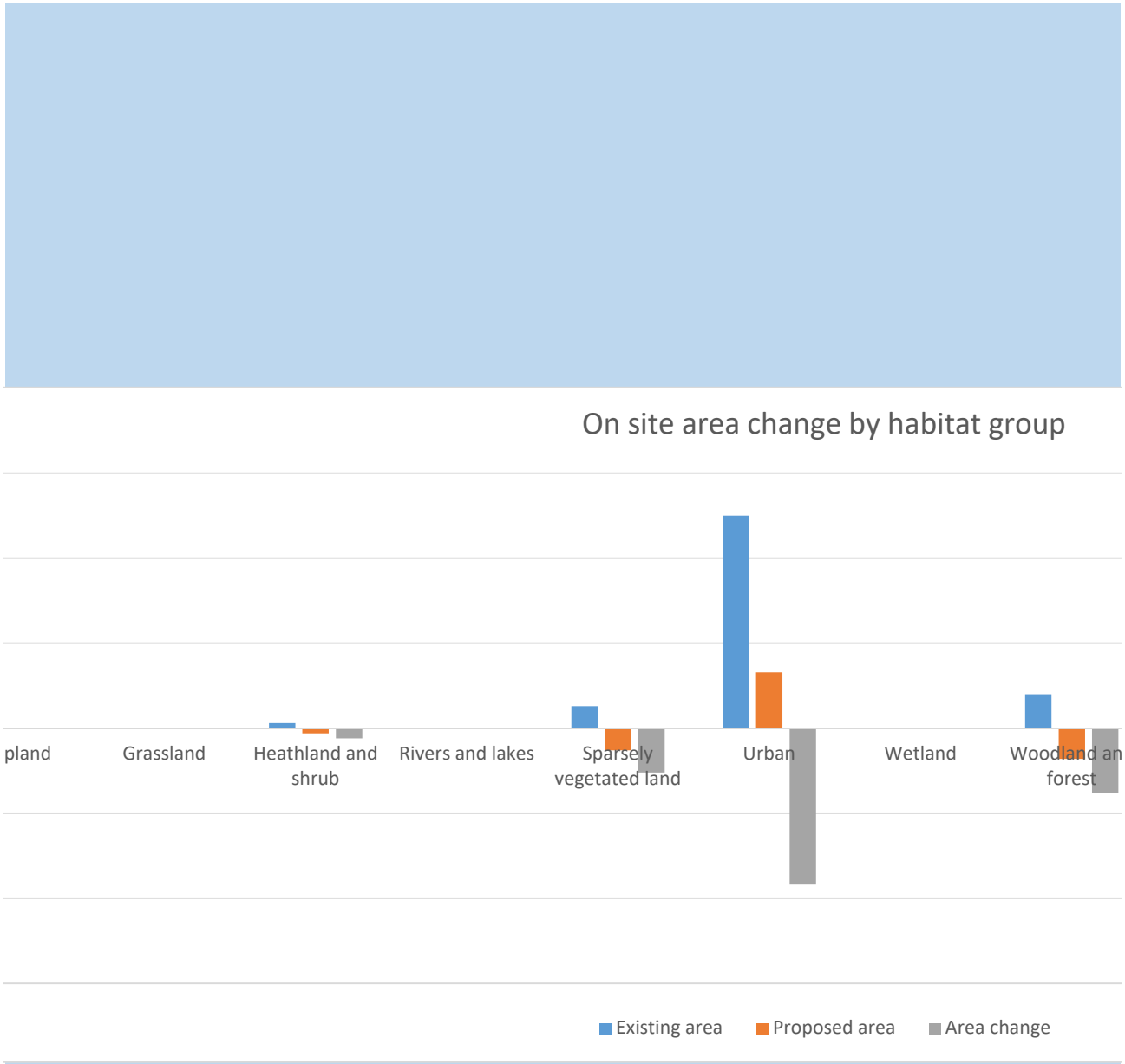
On site area change by habitat group
pland
Grassland
Heathland and shrub
Rivers and lakes
Sparsely vegetated land
Urban
Wetland
Woodland an forest
Existing area
Proposed area
Area change

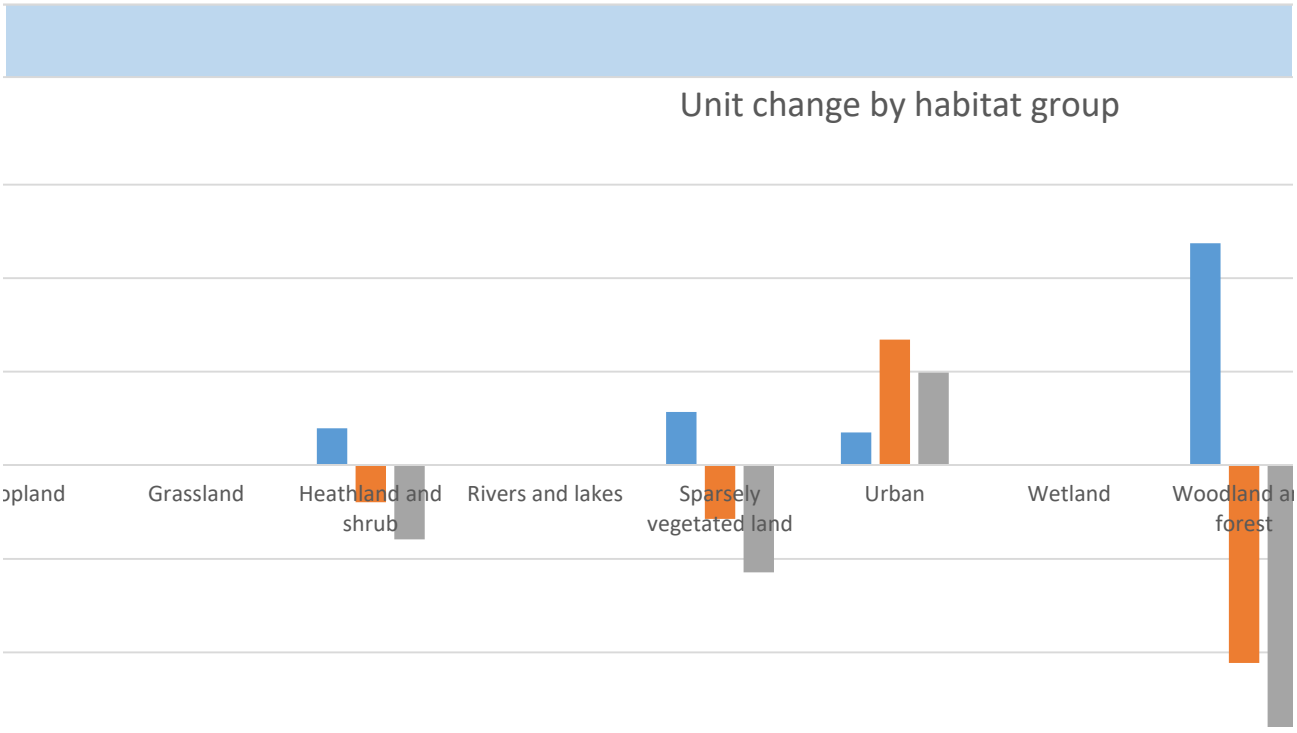
Unit change by habitat group
opland
Grassland
Heathland and shrub
Rivers and lakes
Sparsely vegetated land
Urban
Wetland
Woodland ar forest

Existing value Proposed value Unit change

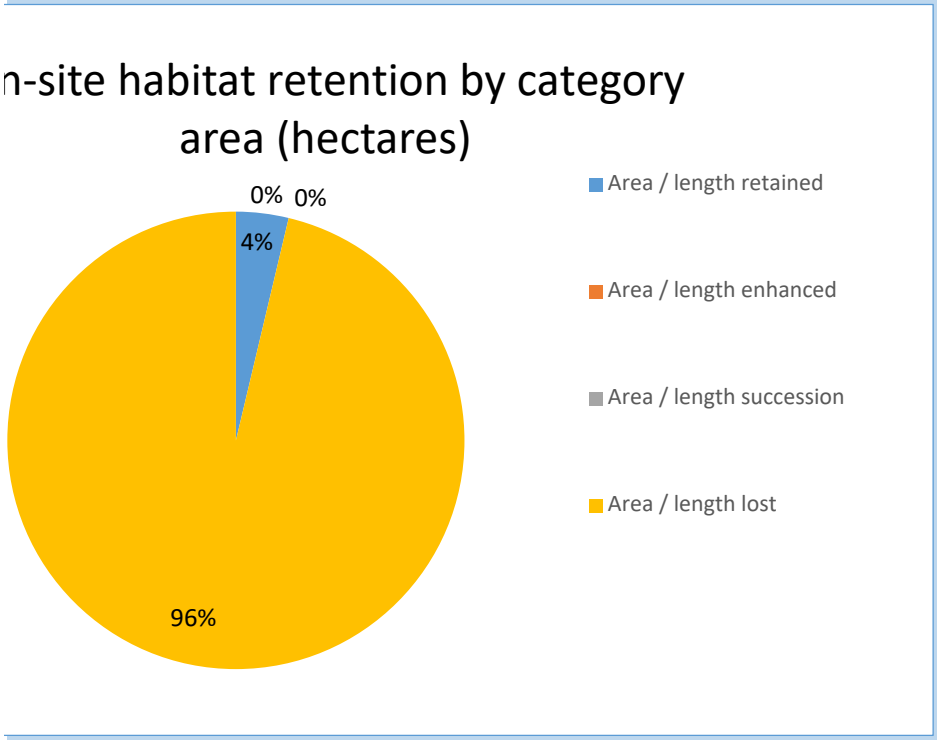



nd	Intertidal sediment	Coastal saltmarsh	Rocky shore	Coastal lagoons

nd	Intertidal sediment	Coastal saltmarsh	Rocky shore	Coastal lagoons

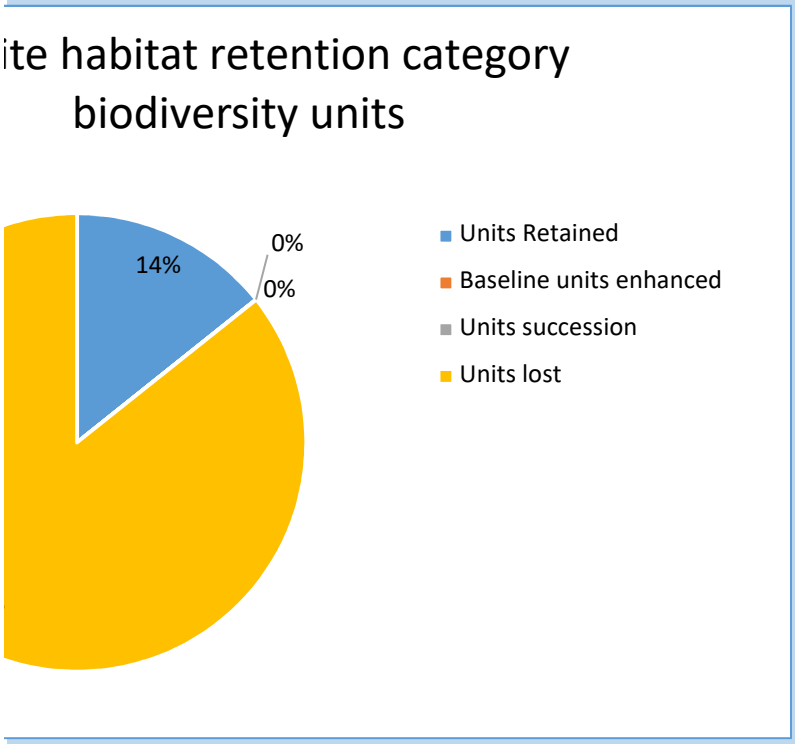
ite habitat retention category
biodiversity units
14%
0%
0%
Units Retained
Baseline units enhanced
Units succession
Units lost

Return to results menu

Check Proposed Habitat Trading

Very high
Habitat group
Grassland - Lowland dry acid grassland
Heathland and shrub - Mountain heaths and willow scrub
Sparsely vegetated land - Limestone pavement
Wetland - Blanket bog
Wetland - Depressions on Peat Substrates (H7150)
Wetland - Fens (upland and lowland)
Wetland - Lowland raised bog
Wetland – Oceanic Valley Mire[1] (D2.1)
Wetland - Purple moor grass and rush pastures
Wetland - Transition mires and quaking bogs (H7140)
Grassland - Lowland meadows
Grassland - Upland hay meadows
lakes - Aquifer fed naturally fluctuating water bodies
Sparsely vegetated land - Calaminarian grasslands
Rocky shore - High energy littoral rock - on bedrock
Rocky shore - Moderate energy littoral rock - on bedrock
Rocky shore - Low energy littoral rock - on bedrock
Rocky shore - Features of littoral rock - on bedrock
Intertidal sediment - Littoral sediments dominated by aquatic angiosperms - on bedrock
Intertidal sediment - Littoral biogenic reefs - on bedrock
Total impact to be addressed th

Habitat group
Cropland - Traditional orchards
Grassland - Floodplain Wetland Mosaic (CFGM)
Grassland - Lowland calcareous grassland
Grassland - Tall herb communities
Grassland - Upland calcareous grassland
Heathland and shrub - Lowland Heathland
Heathland and shrub - Sea buckthorn scrub (Annex 1)
Heathland and shrub - Upland Heathland

Lakes - High alkalinity lakes
Lakes - Low alkalinity lakes
Lakes - Marl Lakes
Lakes - Moderate alkalinity lakes
Lakes - Peat Lakes
Lakes - Ponds (Priority Habitat)
Lakes - Temporary lakes, ponds and pools
Sparsely vegetated land - Coastal sand dunes
Sparsely vegetated land - Coastal vegetated shingle
Sparsely vegetated land - Inland rock outcrop and scree habitats
Sparsely vegetated land - Maritime cliff and slopes
Urban - Open Mosaic Habitats on Previously Developed Land
Wetland - Reedbeds
Woodland and forest - Lowland beech and yew woodland
Woodland and forest - Lowland mixed deciduous woodland
Woodland and forest - Native pine woodlands
Woodland and forest - Upland birchwoods
Woodland and forest - Upland mixed ashwoods
Woodland and forest - Upland oakwood
Woodland and forest - Wet woodland
Woodland and forest - Wood-pasture and parkland
Coastal lagoons - Coastal lagoons
Rocky shore - High energy littoral rock
Rocky shore - Moderate energy littoral rock
Rocky shore - Low energy littoral rock
Rocky shore - Features of littoral rock
Intertidal sediment - Littoral coarse sediment
Intertidal sediment - Littoral sand and muddy sand
Intertidal sediment - Littoral mud
Intertidal sediment - Littoral mixed sediments
Coastal Saltmarsh -saltmarshes and saline reedbeds
Intertidal sediment - Littoral sediments dominated by aquatic angiosperms
Intertidal sediment - Littoral biogenic reefs
Intertidal sediment - Features of littoral sediment

Medium
Habitat Group
Cropland - Arable field margins cultivated annually
Cropland - Arable field margins game bird mix
Cropland - Arable field margins pollen & nectar
Cropland - Arable field margins tussocky
Cropland - Cereal crops winter stubble
Grassland - Bracken
Grassland - Other lowland acid grassland

Grassland - Other neutral grassland
Grassland - Upland acid grassland
Heathland and shrub - Blackthorn scrub
Heathland and shrub - Bramble scrub
Heathland and shrub - Gorse scrub
Heathland and shrub - Hawthorn scrub
Heathland and shrub - Hazel scrub
Heathland and shrub - Mixed scrub
Heathland and shrub - Sea buckthorn scrub (other)
Lakes - Ditches
Lakes - Reservoirs
Sparsely vegetated land - Calaminarian grasslands
Sparsely vegetated land - Other inland rock and scree
Urban - Allotments
Urban - Artificial lake or pond
Urban - Brown roof
Urban - Cemeteries and churchyards
Urban - Extensive green roof
Urban - Orchard
Urban - Woodland
Woodland and forest - Felled
Woodland and forest - Other Scot's Pine woodland
Woodland and forest - Other woodland; broadleaved
Woodland and forest - Other woodland; mixed
Woodland and forest - Other woodland; Young Trees planted

Low
Habitat group
Cropland - Cereal crops
Cropland - Cereal crops other
Cropland - Horticulture
Cropland - Intensive orchards
Cropland - Non-cereal crops
Cropland - Temporary grass and clover leys
Grassland - Modified grassland
Heathland and shrub - Rhododendron scrub
Sparsely vegetated land - Ruderal/Ephemeral
Urban - Bioswale
Urban - Façade-bound green wall
Urban - Ground based green wall
Urban - Ground level planters
Urban - Intensive green roof
Urban - Introduced shrub

Urban - Amenity grassland
Urban - Rain garden
Urban - Sand pit quarry or open cast mine
Urban - Street Tree
Urban - Suburban/ mosaic of developed/ natural surface
Urban - Sustainable urban drainage feature
Urban - Vacant/derelict land/ bareground
Urban - Vegetated garden
Woodland and forest - Other coniferous woodland
Woodland and forest - Other coniferous woodland
Rocky shore - Artificial high energy littoral rock
Rocky shore - Artificial moderate energy littoral rock
Rocky shore - Artificial low energy littoral rock
Rocky shore - Artificial features of littoral rock
Intertidal sediment - Artificial littoral coarse sediment
Intertidal sediment - Artificial littoral sand and muddy sand
Intertidal sediment - Artificial littoral mud
Intertidal sediment - Artificial littoral mixed sediments
Intertidal sediment - Artificial littoral sediments dominated by aquatic angiosperms
Intertidal sediment - Artificial littoral biogenic reefs
Intertidal sediment - Artificial features of littoral sediment

Group	Existing area lost
Grassland	0.00
Heathland and shrub	0.00
Sparsely vegetated land	0.00
Wetland	0.00
Wetland	0.00
Wetland	0.00
Wetland	0.00
Wetland	0.00
Wetland	0.00
Wetland	0.00
Grassland	0.00
Grassland	0.00
Lakes	0.00
Sparsely vegetated land	0.00
Rocky shore	0.00
Rocky shore	0.00
Rocky shore	0.00
Rocky shore	0.00
Intertidal sediment	0.00
Intertidal sediment	0.00
rough separate mechanism	0.00

High

Group	On-Site units lost	Units delivered on-site	On Site Unit Change	Units delivered off-site	Project wide Unit Change	Percentage change above loss
Cropland	0.00	0.00	0.00	0.00	0.00	
Grassland	0.00	0.00	0.00	0.00	0.00	
Grassland	0.00	0.00	0.00	0.00	0.00	
Grassland	0.00	0.00	0.00	0.00	0.00	
Grassland	0.00	0.00	0.00	0.00	0.00	
Grassland	0.00	0.00	0.00	0.00	0.00	
Heathland and shrub	0.00	0.00	0.00	0.00	0.00	
Heathland and shrub	0.00	0.00	0.00	0.00	0.00	

Lakes	0.00	0.00	0.00	0.00	0.00	
Lakes	0.00	0.00	0.00	0.00	0.00	
Lakes	0.00	0.00	0.00	0.00	0.00	
Lakes	0.00	0.00	0.00	0.00	0.00	
Lakes	0.00	0.00	0.00	0.00	0.00	
Lakes	0.00	0.00	0.00	0.00	0.00	
Lakes	0.00	0.00	0.00	0.00	0.00	
Sparsely vegetated land	0.00	0.00	0.00	0.00	0.00	
Sparsely vegetated land	0.00	0.00	0.00	0.00	0.00	
Sparsely vegetated land	0.00	0.00	0.00	0.00	0.00	
Sparsely vegetated land	0.00	0.00	0.00	0.00	0.00	
Urban	0.00	0.00	0.00	0.00	0.00	
Wetland	0.00	0.00	0.00	0.00	0.00	
Woodland and forest	0.00	0.00	0.00	0.00	0.00	
Woodland and forest	0.00	0.00	0.00	0.00	0.00	
Woodland and forest	0.00	0.00	0.00	0.00	0.00	
Woodland and forest	0.00	0.00	0.00	0.00	0.00	
Woodland and forest	0.00	0.00	0.00	0.00	0.00	
Woodland and forest	0.00	0.00	0.00	0.00	0.00	
Woodland and forest	0.00	0.00	0.00	0.00	0.00	
Woodland and forest	0.00	0.00	0.00	0.00	0.00	
Coastal lagoons	0.00	0.00	0.00	0.00	0.00	
Rocky shore	0.00	0.00	0.00	0.00	0.00	
Rocky shore	0.00	0.00	0.00	0.00	0.00	
Rocky shore	0.00	0.00	0.00	0.00	0.00	
Rocky shore	0.00	0.00	0.00	0.00	0.00	
Intertidal sediment	0.00	0.00	0.00	0.00	0.00	
Intertidal sediment	0.00	0.00	0.00	0.00	0.00	
Intertidal sediment	0.00	0.00	0.00	0.00	0.00	
Intertidal sediment	0.00	0.00	0.00	0.00	0.00	
Coastal Saltmarsh	0.00	0.00	0.00	0.00	0.00	
Intertidal sediment	0.00	0.00	0.00	0.00	0.00	
Intertidal sediment	0.00	0.00	0.00	0.00	0.00	
Intertidal sediment	0.00	0.00	0.00	0.00	0.00	
			0.00	0.00	0.00	

Group	On-Site units lost	Units delivered on-site	On site unit change	Units delivered off-site	Project wide unit change	Percentage change above loss
Cropland	0.00	0.00	0.00	0.00	0.00	
Cropland	0.00	0.00	0.00	0.00	0.00	
Cropland	0.00	0.00	0.00	0.00	0.00	
Cropland	0.00	0.00	0.00	0.00	0.00	
Cropland	0.00	0.00	0.00	0.00	0.00	
Grassland	0.00	0.00	0.00	0.00	0.00	
Grassland	0.00	0.00	0.00	0.00	0.00	

Grassland	0.00	0.00	0.00	0.00	0.00	
Grassland	0.00	0.00	0.00	0.00	0.00	
Heathland and shrub	0.00	0.00	0.00	0.00	0.00	
Heathland and shrub	0.00	0.00	0.00	0.00	0.00	
Heathland and shrub	0.00	0.00	0.00	0.00	0.00	
Heathland and shrub	0.00	0.00	0.00	0.00	0.00	
Heathland and shrub	0.00	0.00	0.00	0.00	0.00	
Heathland and shrub	0.20	0.00	-0.20	0.00	-0.20	
Heathland and shrub	0.00	0.00	0.00	0.00	0.00	
Lakes	0.00	0.00	0.00	0.00	0.00	
Lakes	0.00	0.00	0.00	0.00	0.00	
Sparsely vegetated land	0.00	0.00	0.00	0.00	0.00	
Sparsely vegetated land	0.00	0.00	0.00	0.00	0.00	
Urban	0.00	0.00	0.00	0.00	0.00	
Urban	0.00	0.00	0.00	0.00	0.00	
Urban	0.00	0.00	0.00	0.00	0.00	
Urban	0.00	0.00	0.00	0.00	0.00	
Urban	0.00	0.00	0.00	0.00	0.00	
Urban	0.00	0.00	0.00	0.00	0.00	
Urban	0.00	0.00	0.00	0.00	0.00	
Woodland and forest	0.00	0.00	0.00	0.00	0.00	
Woodland and forest	0.00	0.00	0.00	0.00	0.00	
Woodland and forest	0.00	0.00	0.00	0.00	0.00	
Woodland and forest	1.19	0.13	-1.06	0.00	-1.06	
Woodland and forest	0.00	0.00	0.00	0.00	0.00	
			-1.25	0.00	-1.25	

Group	On-site units lost	Units delivered on-site	On site unit change	Units delivered off-site	Project wide unit change	Percentage change above loss
Cropland	0.00	0.00	0.00	0.00	0.00	
Cropland	0.00	0.00	0.00	0.00	0.00	
Cropland	0.00	0.00	0.00	0.00	0.00	
Cropland	0.00	0.00	0.00	0.00	0.00	
Cropland	0.00	0.00	0.00	0.00	0.00	
Cropland	0.00	0.00	0.00	0.00	0.00	
Grassland	0.00	0.00	0.00	0.00	0.00	
Grassland	0.00	0.00	0.00	0.00	0.00	
Heathland and shrub	0.29	0.00	-0.29	0.00	-0.29	
Sparsely vegetated land	0.00	0.00	0.00	0.00	0.00	
Urban	0.00	0.00	0.00	0.00	0.00	
Urban	0.00	0.00	0.00	0.00	0.00	
Urban	0.00	0.00	0.00	0.00	0.00	
Urban	0.00	0.00	0.00	0.00	0.00	
Urban	0.00	0.56	0.56	0.00	0.56	

Urban	0.00	0.10	0.10	0.00	0.10	
Urban	0.00	0.00	0.00	0.00	0.00	
Urban	0.00	0.00	0.00	0.00	0.00	
Urban	0.18	0.19	0.02	0.00	0.02	
Urban	0.00	0.00	0.00	0.00	0.00	
Urban	0.00	0.00	0.00	0.00	0.00	
Urban	0.00	0.00	0.00	0.00	0.00	
Urban	0.00	0.00	0.00	0.00	0.00	
Urban	0.00	0.00	0.00	0.00	0.00	
Woodland and forest	0.00	0.00	0.00	0.00	0.00	
Rocky shore	0.00	0.00	0.00	0.00	0.00	
Rocky shore	0.00	0.00	0.00	0.00	0.00	
Rocky shore	0.00	0.00	0.00	0.00	0.00	
Rocky shore	0.00	0.00	0.00	0.00	0.00	
Intertidal sediment	0.00	0.00	0.00	0.00	0.00	
Intertidal sediment	0.00	0.00	0.00	0.00	0.00	
Intertidal sediment	0.00	0.00	0.00	0.00	0.00	
Intertidal sediment	0.00	0.00	0.00	0.00	0.00	
Intertidal sediment	0.00	0.00	0.00	0.00	0.00	
Intertidal sediment	0.00	0.00	0.00	0.00	0.00	
Intertidal sediment	0.00	0.00	0.00	0.00	0.00	
			0.39		0.39	


losses not yet accounted for
cumulative

for t

0.00

losses not yet accounted for

-0.20

-1.06

-1.25

losses not yet accounted for

-0.29

-0.29

Any rows highlighted in red within this table highlight habitat types that require further compensation in order to deliver the required number of units to reach no net loss

	0.00
e positive - this sums only the positive values in order	

hem to be utilised to offset any deficit in lower distinctiveness bands	

High Trading Acceptable

Trading Down Liability High Distinctiveness/Units	0.00
Not Like For Like/Units	0.00

Medium cumulative offset plus high surplus, this number must be a positive when offsite compensation is factored in	0.00

Error - Trading Down & Not Like For Like

Trading Down Liability Medium Distinctiveness/Units	-1.25
Not Like For Like or Better/Units	-1.25
Cumulative Trading Error	-1.25

Low cumulative offset plus high and medium surplus, this number must be a positive when offsite compensation is factored in	0.67

Low Trading Acceptable

Trading Down Liability High Distinctiveness/Units	0.00
Cumulative Trading Error	-1.25

Check Proposed Habitat Trading

13438_LIDL Birstall

A-1 Site Habitat Baseline

Condense / Show Columns | Condense / Show Rows

Main Menu | Instructions

	Habitats and areas			Habitat distinctiveness		Habitat condition		Ecological connectivity			Strategic significance				Ecological baseline
Ref	Broad Habitat	Habitat type	Area (hectares)	Distinctiveness	Score	Condition	Score	Ecological connectivity	Connectivity	Connectivity multiplier	Strategic significance	Strategic significance	Strategic position multiplier	Suggested action to address habitat losses	Total habitat units
1	Sparsely vegetated land	Sparsely vegetated land - Ruderal/Ephemeral	0.13	Low	2	Poor	1	Low	Unconnected habitat	1	Location ecologically desirable but not in local strategy	Medium strategic significance	1.1	Same distinctiveness or better habitat required	0.29
2	Grassland	Grassland - Modified grassland	0	Low	2	Poor	1	Low	Unconnected habitat	1	Location ecologically desirable but not in local strategy	Medium strategic significance	1.1	Same distinctiveness or better habitat required	0.00
3	Heathland and shrub	Heathland and shrub - Mixed scrub	0.03	Medium	4	Fairly Poor	1.5	Low	Unconnected habitat	1	Location ecologically desirable but not in local strategy	Medium strategic significance	1.1	Same broad habitat or a higher distinctiveness habitat required	0.20
4	Woodland and forest	Woodland and forest - Other woodland; mixed	0.2	Medium	4	Fairly Poor	1.5	Low	Unconnected habitat	1	Location ecologically desirable but not in local strategy	Medium strategic significance	1.1	Same broad habitat or a higher distinctiveness habitat required	1.32
5	Urban	Urban - Developed land; sealed surface	1.17	V.Low	0	N/A - Other	0	Low	Unconnected habitat	1	Location ecologically desirable but not in local strategy	Medium strategic significance	1.1	Compensation Not Required	0.00
6	Urban	Urban - Street Tree	0.08	Low	2	Moderate	2	Low	Unconnected habitat	1	Location ecologically desirable but not in local strategy	Medium strategic significance	1.1	Same distinctiveness or better habitat required	0.35
7															
8															
9															
10															
		Total site area ha	1.53											Total Site baseline	2.16

Retention category biodiversity value								Bespoke compensation agreed for unacceptable losses	Comments	
Area retained	Area enhanced	Area succession	Baseline units retained	Baseline units enhanced	Baseline units succession	Area lost	Units lost		Assessor comments	Reviewer comments
			0.00	0.00	0.00	0.13	0.29		Tall ruderal	
			0.00	0.00	0.00	0.00	0.00		poor semi-improved grassland	
			0.00	0.00	0.00	0.03	0.20		introduced shrub	
0.02			0.13	0.00	0.00	0.18	1.19		mixed plantation woodland, area to the south being retained	
			0.00	0.00	0.00	1.17	0.00		hardstanding	
0.04			0.18	0.00	0.00	0.04	0.18			
0.06	0.00	0.00	0.31	0.00	0.00	1.55	1.85			

13438_LIDL Birstall

A-2 Site Habitat Creation

Condense / Show Columns | Condense / Show Rows

Main Menu | Instructions

Post development/ post intervention habitats																		
						Ecological connectivity			Strategic significance			Temporal multiplier		Difficulty multipliers			Comments	
Proposed habitat	Area (hectares)	Distinctiveness	Score	Condition	Score	Ecological connectivity	Connectivity	Connectivity multiplier	Strategic significance	Strategic significance	Strategic position multiplier	Time to target condition/years	Time to target multiplier	Difficulty of creation category	Difficulty of creation multiplier	Habitat units delivered	Assessor comments	Reviewer comments
Urban - Introduced shrub	0.12	Low	2	Moderate	2	Medium	Moderately connected habitat	1.1	Location ecologically desirable but not in local strategy	Medium strategic significance	1.1	1	0.965	Low	1	0.56	Ornamental planting scheme components include: Purpurea, wargrave pink, atropurpurea nana, sundance, silver pink, mid-winter fire, apple blossom, emerald gaiety, emerald n gold, red edge, sutherlandii, hidcote, baggesen's gold, manteau d'hermine, otto luyken, rubella, goldflame	
Urban - Amenity grassland	0.05	Low	2	Poor	1	Low	Unconnected habitat	1	Area/compensation not in local strategy/ no local strategy	Low Strategic Significance	1	1	0.965	Low	1	0.10	Amenity grassland	
Urban - Developed land; sealed surface	1.36	V.Low	0	N/A - Other	0	N/A	Assessment not appropriate	1	Area/compensation not in local strategy/ no local strategy	Low Strategic Significance	1	0	1.000	Low	1	0.00	Developed land	
Urban - Street Tree	0.01	Low	2	Moderate	2	Low	Unconnected habitat	1	Area/compensation not in local strategy/ no local strategy	Low Strategic Significance	1	27	0.382	Low	1	0.02		
Totals	**1.53**														**Total Units**	**0.67**		

Check Areas- Area of development and habitat creation must match the area of habitats lost

13438_LIDL Birstall

A-3 Site Habitat Enhancement

Condense / Show Columns

Condense / Show Rows

Main Menu

Instructions

	Baseline habitats
Baseline ref	Baseline habitat

Change in distin
Proposed habitat (Pre-populated but can be overridden)

Post development/ post intervention habit		
nctiveness and condition		Area (hectares)
Distinctiveness change	Condition change	

	Total site area	**0.00**

ats

Distinctiveness	Condition	Ecological connectivity	Strategic significance
		Ecological connectivity score	Strategic significance

Temporal multiplier	Difficulty multipliers		Com
Time to target condition/years	Difficulty of enhancement category	Habitat units delivered	Assessor comments

	Enhancement total	0.00	

ments
Reviewer comments

13438_LIDL Birstall

A-4 Site Habitat Succession

Condense / Show Columns

Condense / Show Rows

Main Menu

Instructions

	Baseline habitats
Baseline ref	Baseline habitat

Proposed habitat

Post development/ post intervention		
Change in distinctiveness and condition		Area ha
Distinctiveness change	Condition change	

	Total site area	**0.00**

habitats

Distinctiveness	Condition	cological connectivit	Strategic significance
		Ecological connectivity score	Strategic significance

Temporal multiplier	Difficulty		Comm
Time to target condition/years	Difficulty of creation category	Habitat units delivered	Assessor comments

		0.00	

ents
Reviewer comments

13438_LIDL Birstall

B-1 Site Hedge Baseline

Condense / Show Columns

Condense / Show Rows

Main Menu

Instructions

	UK Habitats - existing habitats	
Baseline ref	Hedge number	Hedgerow type
1		
2		
3		
4		
5		
6		
7		
8		
9		
10		
11		
12		
13		
14		
15		
16		
17		
18		
19		
20		
21		
22		
23		
24		
25		
26		
27		
28		
29		
30		
31		
32		
33		
34		
35		
36		

37		
38		
39		
40		
41		
42		
43		
44		
45		
46		
47		
48		
49		
50		
51		
52		
53		
54		
55		
56		
57		
58		
59		
60		
61		
62		
63		
64		
65		
66		
67		
68		
69		
70		
71		
72		
73		
74		
75		
76		
77		
78		
79		
80		
81		
82		
83		
84		
85		
86		

87		
88		
89		
90		
91		
92		
93		
94		
95		
96		
97		
98		
99		
100		
101		
102		
103		
104		
105		
106		
107		
108		
109		
110		
111		
112		
113		
114		
115		
116		
117		
118		
119		
120		
121		
122		
123		
124		
125		
126		
127		
128		
129		
130		
131		
132		
133		
134		
135		
136		

137		
138		
139		
140		
141		
142		
143		
144		
145		
146		
147		
148		
149		
150		
151		
152		
153		
154		
155		
156		
157		
158		
159		
160		
161		
162		
163		
164		
165		
166		
167		
168		
169		
170		
171		
172		
173		
174		
175		
176		
177		
178		
179		
180		
181		
182		
183		
184		
185		
186		

187		
188		
189		
190		
191		
192		
193		
194		
195		
196		
197		
198		
199		
200		
201		
202		
203		
204		
205		
206		
207		
208		
209		
210		
211		
212		
213		
214		
215		
216		
217		
218		
219		
220		
221		
222		
223		
224		
225		
226		
227		
228		
229		
230		
231		
232		
233		
234		
235		
236		

237		
238		
239		
240		
241		
242		
243		
244		
245		
246		
247		
248		
		Total Site length/KM

	Habitat distinctiveness		Habitat condition		Ecological connectivity	
length KM	Distinctiveness	Score	Condition	Score	Ecological connectivity	Connectivity

0.00						

	Strategic significance		
Connectivity multiplier	Strategic significance	Strategic significance	Strategic position multiplier

	Ecological baseline
Suggested action to address habitat losses	Total hedgerow units

Retention category biodiversity val			
Length retained	Length enhanced	Units retained	Units enhanced

Total Site baseline	**0.00**	**0.00**	**0.00**	**0.00**	**0.00**

ue		Comm
Length lost	Units lost	Assessor comments

0.00	0.00	

nents
Reviewer comments

13438_LIDL Birstall

B-2 Site Hedge Creation

Condense / Show Columns

Condense / Show Rows

Main Menu

Instructions

		Proposed habitats
Baseline ref	New hedge number	Habitat type
1		Native Hedgerow
2		
3		
4		
5		
6		
7		
8		
9		
10		
11		
12		
13		
14		
15		
16		
17		
18		
19		
20		
21		
22		
23		
24		
25		
26		
27		
28		
29		
30		
31		
32		
33		
34		

35		
36		
37		
38		
39		
40		
41		
42		
43		
44		
45		
46		
47		
48		
49		
50		
51		
52		
53		
54		
55		
56		
57		
58		
59		
60		
61		
62		
63		
64		
65		
66		
67		
68		
69		
70		
71		
72		
73		
74		
75		
76		
77		
78		
79		
80		
81		
82		
83		
84		

85		
86		
87		
88		
89		
90		
91		
92		
93		
94		
95		
96		
97		
98		
99		
100		
101		
102		
103		
104		
105		
106		
107		
108		
109		
110		
111		
112		
113		
114		
115		
116		
117		
118		
119		
120		
121		
122		
123		
124		
125		
126		
127		
128		
129		
130		
131		
132		
133		
134		

135		
136		
137		
138		
139		
140		
141		
142		
143		
144		
145		
146		
147		
148		
149		
150		
151		
152		
153		
154		
155		
156		
157		
158		
159		
160		
161		
162		
163		
164		
165		
166		
167		
168		
169		
170		
171		
172		
173		
174		
175		
176		
177		
178		
179		
180		
181		
182		
183		
184		

185		
186		
187		
188		
189		
190		
191		
192		
193		
194		
195		
196		
197		
198		
199		
200		
201		
202		
203		
204		
205		
206		
207		
208		
209		
210		
211		
212		
213		
214		
215		
216		
217		
218		
219		
220		
221		
222		
223		
224		
225		
226		
227		
228		
229		
230		
231		
232		
233		
234		

235		
236		
237		
238		
239		
240		
241		
242		
243		
244		
245		
246		
247		
248		
		Creation Length/KM

	Habitat distinctiveness		Habitat condition		
Length km	Distinctiveness	Score	Condition	Score	Ecological connectivity
0.28	Low	2	Poor	1	Low

0.28					

Multipliers			
Spatial quality			
Ecological connectivity		Strategic significance	
Connectivity	Connectivity multiplier	Strategic significance	Strategic significance
Unconnected habitat	1	Area/compensation not in local strategy/ no local strategy	Low Strategic Significance

	Temporal multiplier		Difficulty of creation multiplier	Hedge units delivered
Strategic position multiplier	Time to target condition/years	Time to target multiplier		
1	1	0.965	1	0.54

				0.54

Comments	
Assessor comments	Reviewer comments

13438_LIDL Birstall

B-3 Site Hedge Enhancement

Condense / Show Columns

Condense / Show Rows

Main Menu

Instructions

	Baseline Habitats
Baseline ref	Baseline habitat

Proposed

Post development/ post intervention habitats

Change in distincitiveness and condition		Length KM
Distinctiveness movement	Condition movement	

	Total site length	**0.00**

Distinctiveness	Condition	Ecological connectivity	Strategic significance
			Strategic significance

Temporal multiplier	Difficulty Multipliers	Hedge units delivered	Comm
Time to target condition/years	Difficulty of enhancement Category		Assessor comments

		0.00	

nents
Reviewer comments

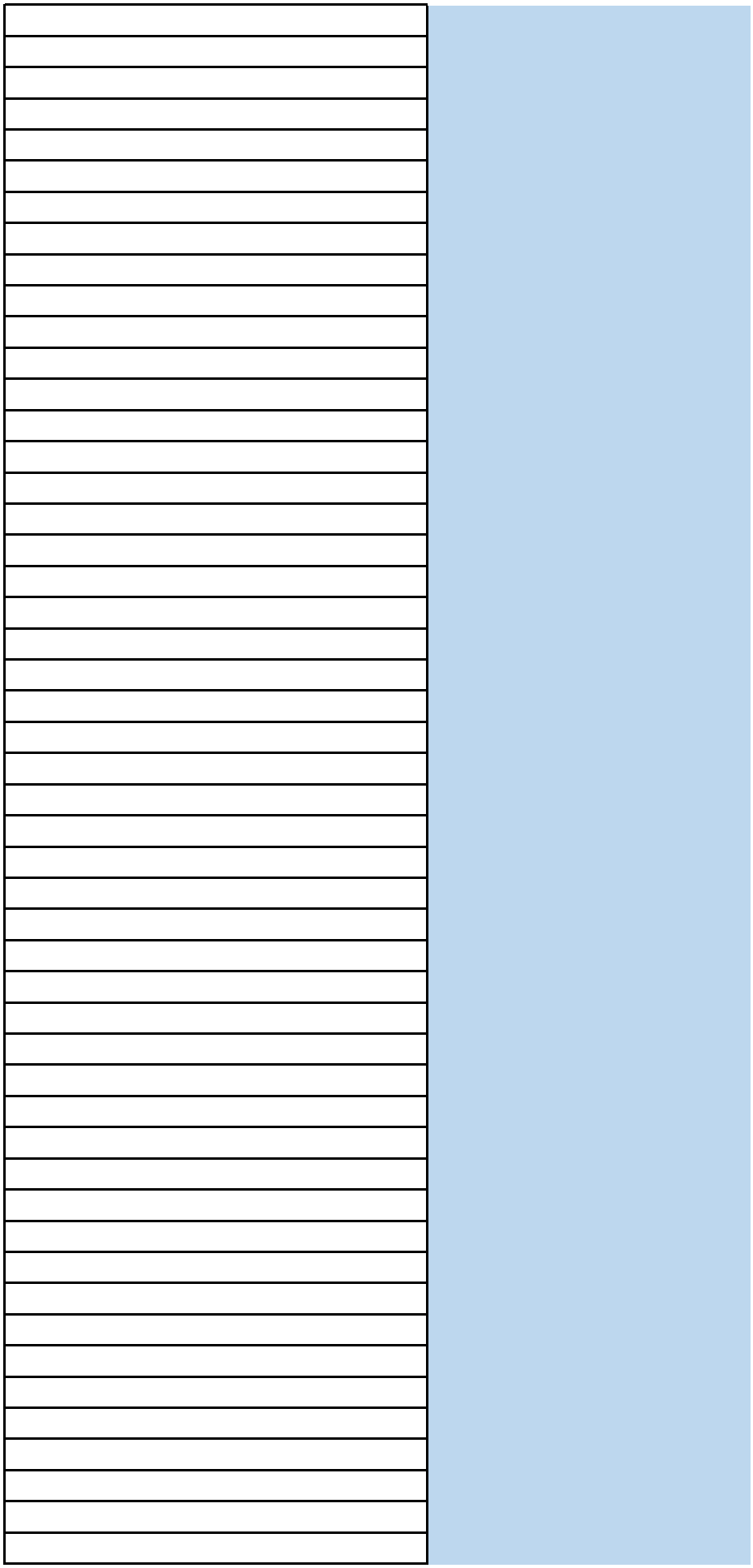

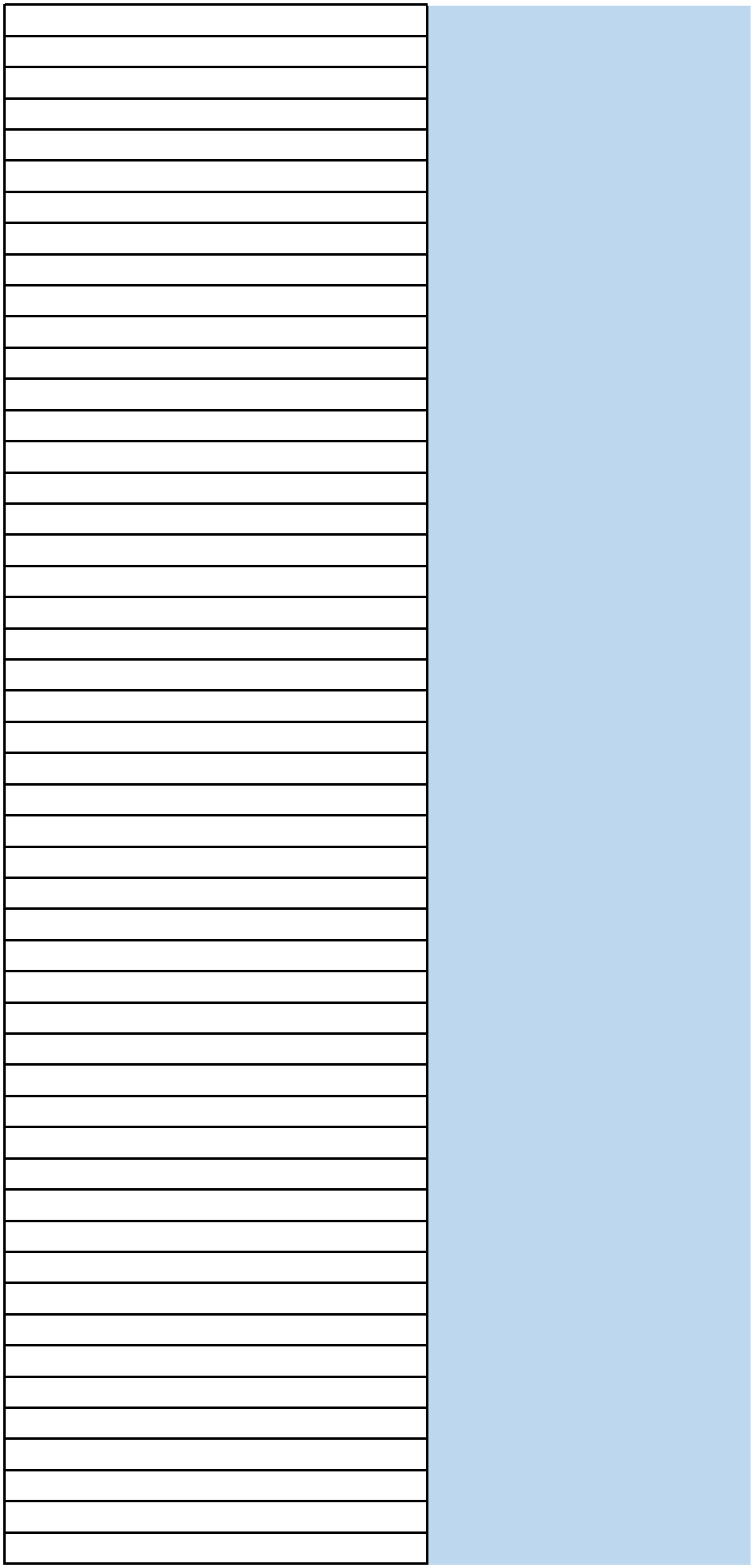

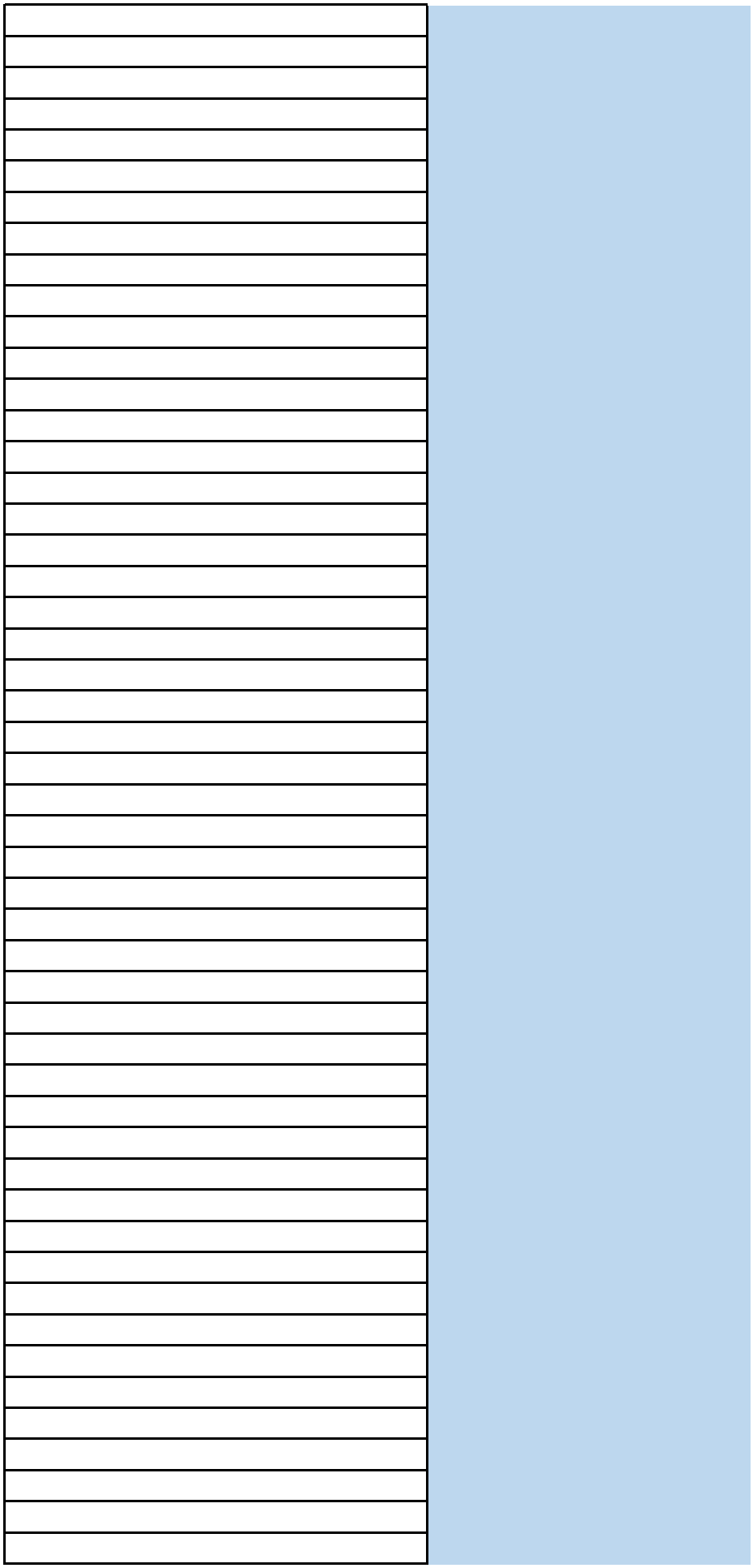

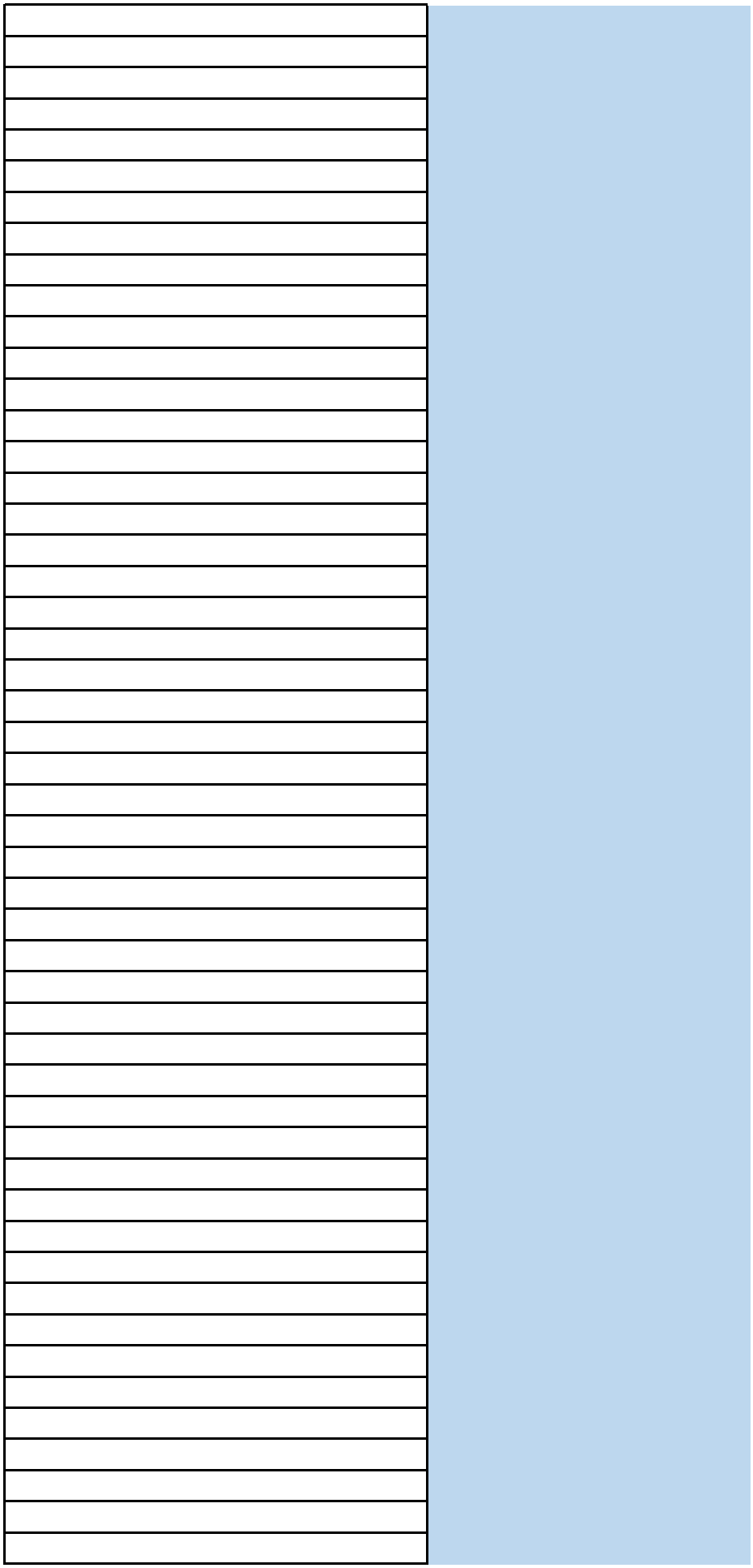

13438_LIDL Birstall

C-1 Site River Baseline

Condense / Show Columns | Condense / Show Rows

Main Menu | Instructions

Existing river type		
Baseline ref	River type	length KM
1		
2		
3		
4		
5		
6		
7		
8		
9		
10		
11		
12		
13		
14		
15		
16		
17		
18		
19		
20		
21		
22		
23		
24		
25		
26		
27		
28		
29		
30		
31		
32		
33		
34		
35		
36		

37		
38		
39		
40		
41		
42		
43		
44		
45		
46		
47		
48		
49		
50		
51		
52		
53		
54		
55		
56		
57		
58		
59		
60		
61		
62		
63		
64		
65		
66		
67		
68		
69		
70		
71		
72		
73		
74		
75		
76		
77		
78		
79		
80		
81		
82		
83		
84		
85		
86		

87		
88		
89		
90		
91		
92		
93		
94		
95		
96		
97		
98		
99		
100		
101		
102		
103		
104		
105		
106		
107		
108		
109		
110		
111		
112		
113		
114		
115		
116		
117		
118		
119		
120		
121		
122		
123		
124		
125		
126		
127		
128		
129		
130		
131		
132		
133		
134		
135		
136		

137		
138		
139		
140		
141		
142		
143		
144		
145		
146		
147		
148		
149		
150		
151		
152		
153		
154		
155		
156		
157		
158		
159		
160		
161		
162		
163		
164		
165		
166		
167		
168		
169		
170		
171		
172		
173		
174		
175		
176		
177		
178		
179		
180		
181		
182		
183		
184		
185		
186		

187		
188		
189		
190		
191		
192		
193		
194		
195		
196		
197		
198		
199		
200		
201		
202		
203		
204		
205		
206		
207		
208		
209		
210		
211		
212		
213		
214		
215		
216		
217		
218		
219		
220		
221		
222		
223		
224		
225		
226		
227		
228		
229		
230		
231		
232		
233		
234		
235		
236		

237		
238		
239		
240		
241		
242		
243		
244		
245		
246		
247		
248		
	Total site length KM	0.00

Habitat distinctiveness		Habitat condition		Strategic significanc
Distinctiveness	Score	Condition	Score	Strategic significance

ce		Sugested action	Ecological baseline	Retention category		
Strategic significance	Strategic position multiplier		Total river units	Length retained	Length enhanced	Units retained

		Total Site	0.00	0.00	0.00	0.00

biodiversity value			Comn
Units enhanced	Length impacted	Units Lost	Assessor Comments

0.00	0.00	0.00	

nents
Reviewer comments

13438_LIDL Birstall

C-2 Site River Creation

Condense / Show Columns

Condense / Show Rows

Main Menu

Instructions

	Proposed habitats		Habitat distin
Baseline ref	River type	Length km	Distinctiveness
1			
2			
3			
4			
5			
6			
7			
8			
9			
10			
11			
12			
13			
14			
15			
16			
17			
18			
19			
20			
21			
22			
23			
24			
25			
26			
27			
28			
29			
30			
31			
32			
33			
34			
35			
36			

37			
38			
39			
40			
41			
42			
43			
44			
45			
46			
47			
48			
49			
50			
51			
52			
53			
54			
55			
56			
57			
58			
59			
60			
61			
62			
63			
64			
65			
66			
67			
68			
69			
70			
71			
72			
73			
74			
75			
76			
77			
78			
79			
80			
81			
82			
83			
84			
85			
86			

87			
88			
89			
90			
91			
92			
93			
94			
95			
96			
97			
98			
99			
100			
101			
102			
103			
104			
105			
106			
107			
108			
109			
110			
111			
112			
113			
114			
115			
116			
117			
118			
119			
120			
121			
122			
123			
124			
125			
126			
127			
128			
129			
130			
131			
132			
133			
134			
135			
136			

137			
138			
139			
140			
141			
142			
143			
144			
145			
146			
147			
148			
149			
150			
151			
152			
153			
154			
155			
156			
157			
158			
159			
160			
161			
162			
163			
164			
165			
166			
167			
168			
169			
170			
171			
172			
173			
174			
175			
176			
177			
178			
179			
180			
181			
182			
183			
184			
185			
186			

187			
188			
189			
190			
191			
192			
193			
194			
195			
196			
197			
198			
199			
200			
201			
202			
203			
204			
205			
206			
207			
208			
209			
210			
211			
212			
213			
214			
215			
216			
217			
218			
219			
220			
221			
222			
223			
224			
225			
226			
227			
228			
229			
230			
231			
232			
233			
234			
235			
236			

237			
238			
239			
240			
241			
242			
243			
244			
245			
246			
247			
248			
	Creation Length/KM	0.00	

nctiveness	Habitat condition		Strategic signifi
Score	Condition	Score	Strategic significance

cance		Temporal multiplier		Difficulty of creation category	Difficulty of creation multiplier
Strategic significance	Strategic position multiplier	Time to target condition/years	Time to target multiplier		

Riparian encroachment		River units delivered	Comm
Extent of encroachment	Multiplier		Assessor comments

		0.00	

nents
Reviewer comments

13438_LIDL Birstall

C-3 Site River Enhancement

Condense / Show Columns

Condense / Show Rows

Main Menu

Instructions

Baseline ref	Baseline habitat	Length KM	Baseline distinctiveness band

Baseline habitats			
Baseline distinctiveness score	Baseline condition category	Baseline condition score	Baseline strategic significance category

Strategic significance	Baseline strategic significance Score	Suggested action	Total units

Proposed (Pre-populated can be overridden)	Change in distinctive
	Distinctiveness movement

				Post development/
eness and condition	Length KM	Distinctiveness	Score	Condition
Condition movement				

	0.00			

post intervention habitats

Score	Strategic significance		
	Strategic significance	Strategic significance	Strategic position multiplier

Temporal multiplier		Difficulty multipliers		Riparian encroa
Time to target condition/years	Time to target multiplier	Difficulty of enhancement category	Difficulty of enhancement multiplier	Extent of encroachment

				Enhancement total

chment	River units delivered	Comm
Multiplier		Assessor comments

	0.00	

nents
Reviewer comments

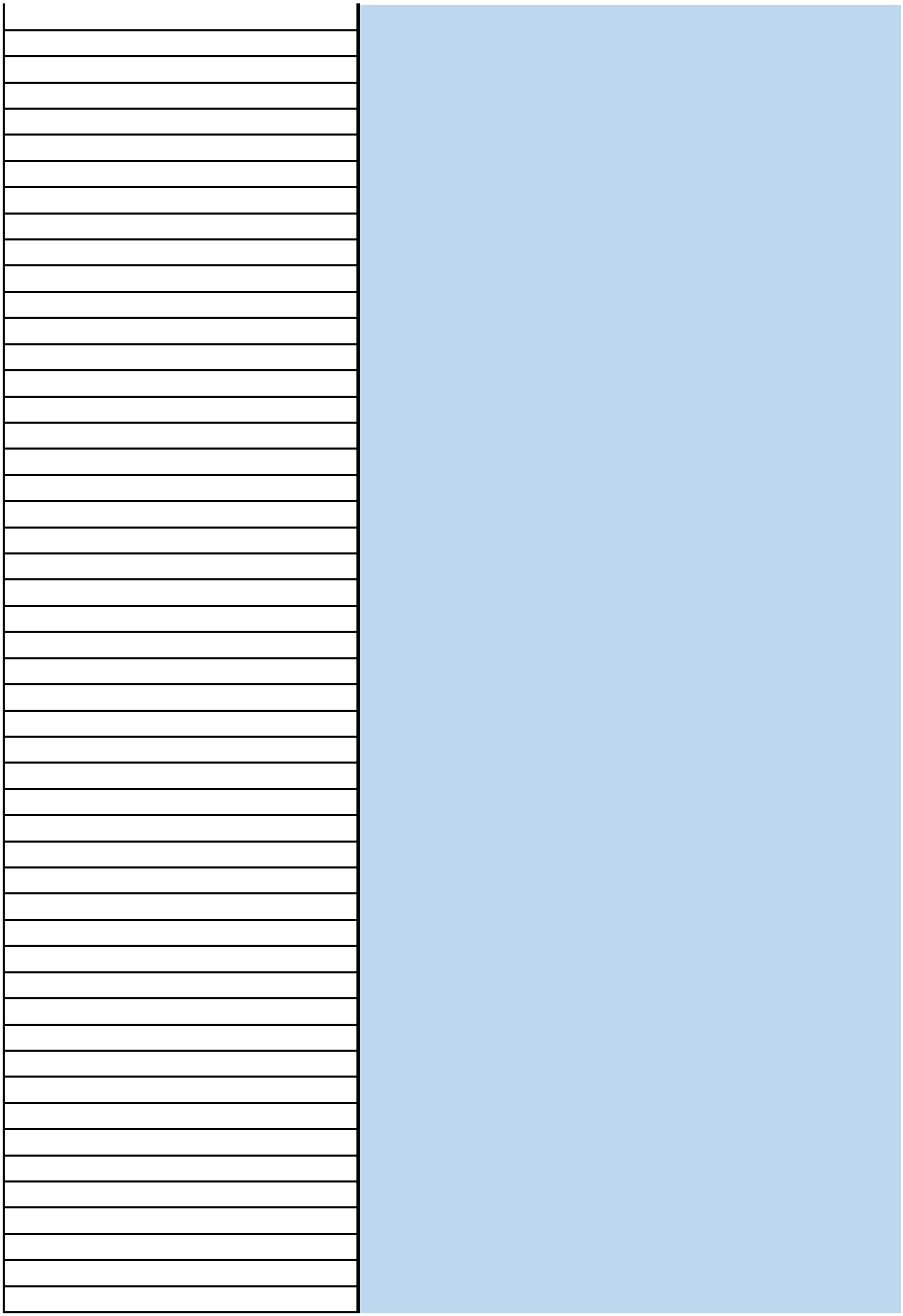

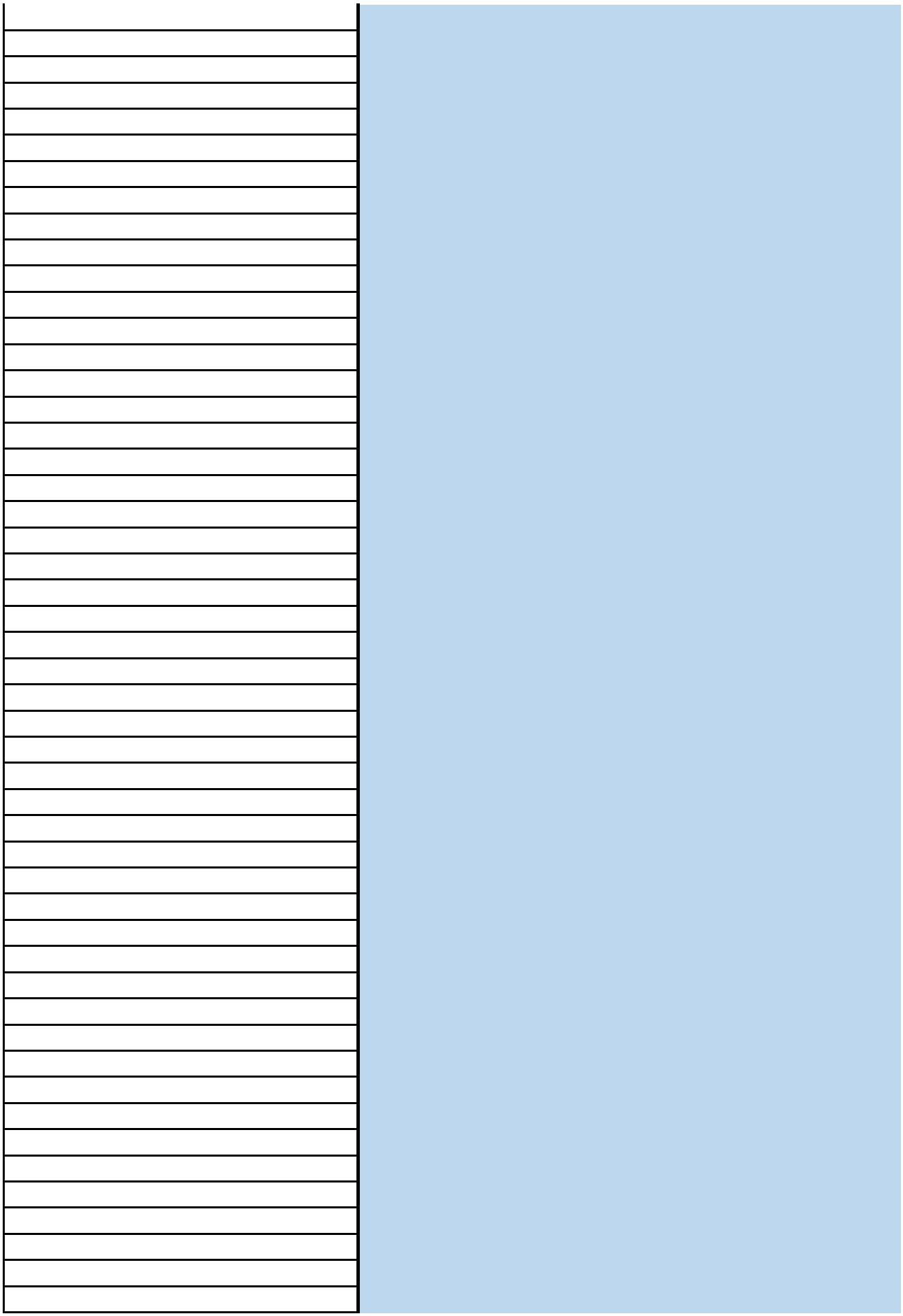

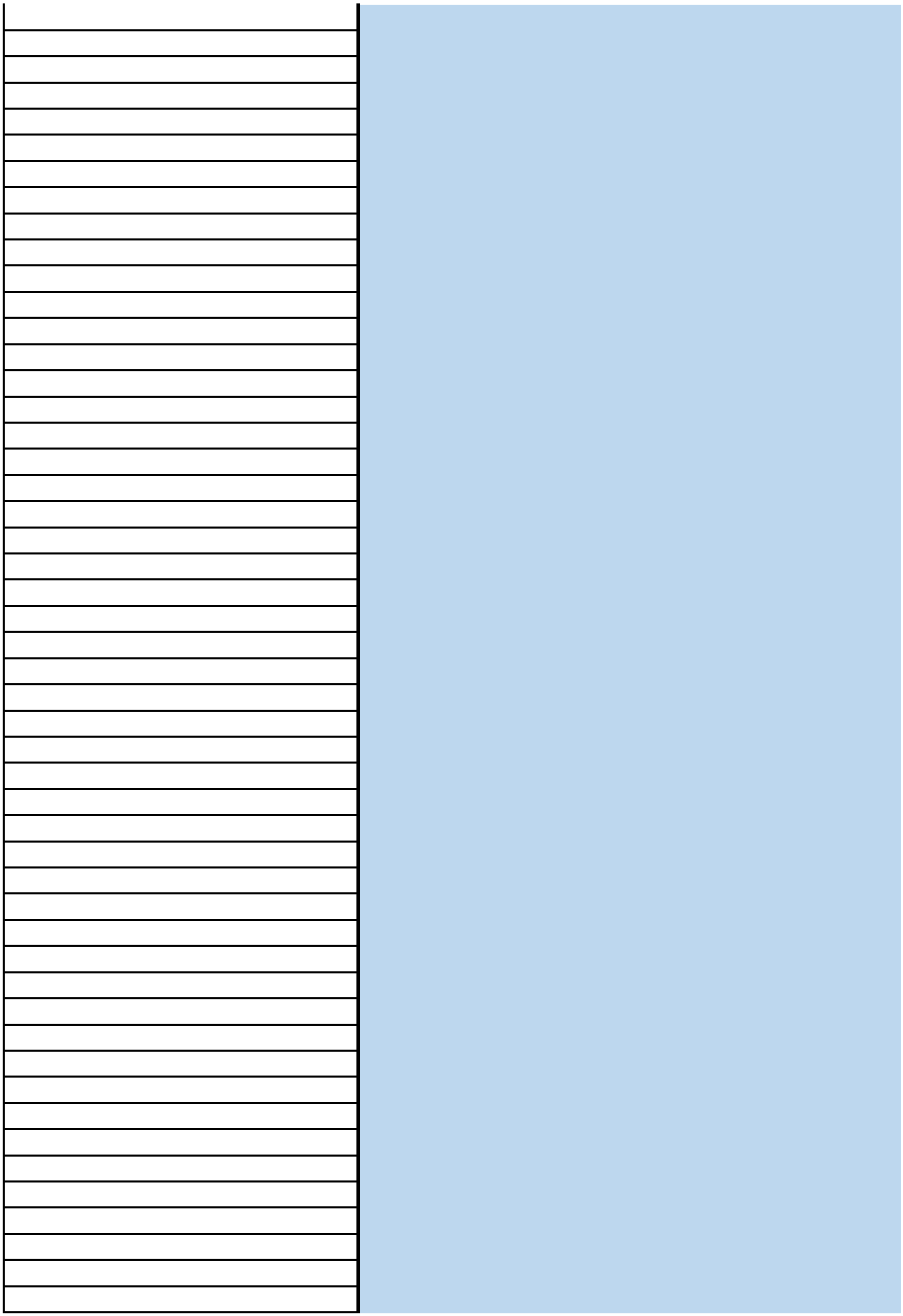

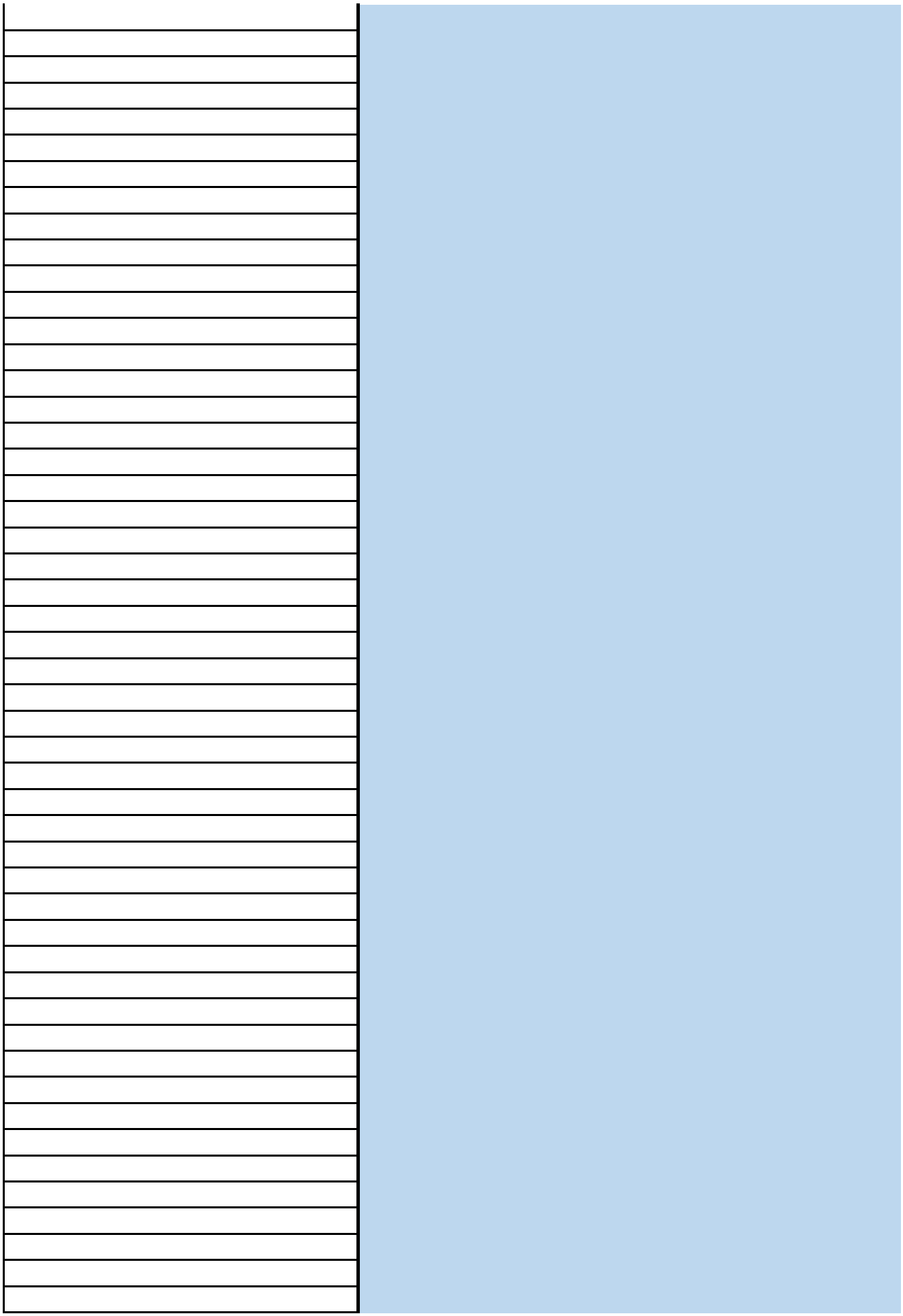

13438_LIDL Birstall

D-1 Off Site Habitat Ba

Condense / Show Columns

Main Menu

Baseline ref	Broad habitat
1	
2	
3	
4	
5	
6	
7	
8	
9	
10	
11	
12	
13	
14	
15	
16	
17	
18	
19	
20	
21	
22	
23	
24	
25	
26	
27	
28	
29	
30	
31	
32	
33	
34	
35	

36	
37	
38	
39	
40	
41	
42	
43	
44	
45	
46	
47	
48	
49	
50	
51	
52	
53	
54	
55	
56	
57	
58	
59	
60	
61	
62	
63	
64	
65	
66	
67	
68	
69	
70	
71	
72	
73	
74	
75	
76	
77	
78	
79	
80	
81	
82	
83	
84	
85	

86	
87	
88	
89	
90	
91	
92	
93	
94	
95	
96	
97	
98	
99	
100	
101	
102	
103	
104	
105	
106	
107	
108	
109	
110	
111	
112	
113	
114	
115	
116	
117	
118	
119	
120	
121	
122	
123	
124	
125	
126	
127	
128	
129	
130	
131	
132	
133	
134	
135	

136	
137	
138	
139	
140	
141	
142	
143	
144	
145	
146	
147	
148	
149	
150	
151	
152	
153	
154	
155	
156	
157	
158	
159	
160	
161	
162	
163	
164	
165	
166	
167	
168	
169	
170	
171	
172	
173	
174	
175	
176	
177	
178	
179	
180	
181	
182	
183	
184	
185	

186	
187	
188	
189	
190	
191	
192	
193	
194	
195	
196	
197	
198	
199	
200	
201	
202	
203	
204	
205	
206	
207	
208	
209	
210	
211	
212	
213	
214	
215	
216	
217	
218	
219	
220	
221	
222	
223	
224	
225	
226	
227	
228	
229	
230	
231	
232	
233	
234	
235	

236	
237	
238	
239	
240	
241	
242	
243	
244	
245	
246	
247	
248	

seline

s

Condense / Show Rows

Instructions

Habitats and areas		Habitat distinctiveness	
Habitat type	Area (hectares)	Distinctiveness	Score

Total site area ha	**0.00**		

Habitat condition		Ecological connectivity		
Condition	Score	Ecological connectivity	Connectivity	Connectivity multiplier

Strategic significance		
Strategic significance	Strategic significance	Strategic position multiplier

Suggested action to address habitat losses	Ecological baseline
	Total habitat units

Retention cate			
Area retained	Area enhanced	Area succession	Baseline units retained

Total Site baseline	**0.00**	**0.00**	**0.00**	**0.00**	**0.00**

gory biodiversity value				Bespoke compensation agreed for unacceptable losses
Baseline units enhanced	Baseline units succession	Area lost	Units lost	

0.00	0.00	0.00	0.00	

Comm
Assessor comments

nents
Reviewer comments

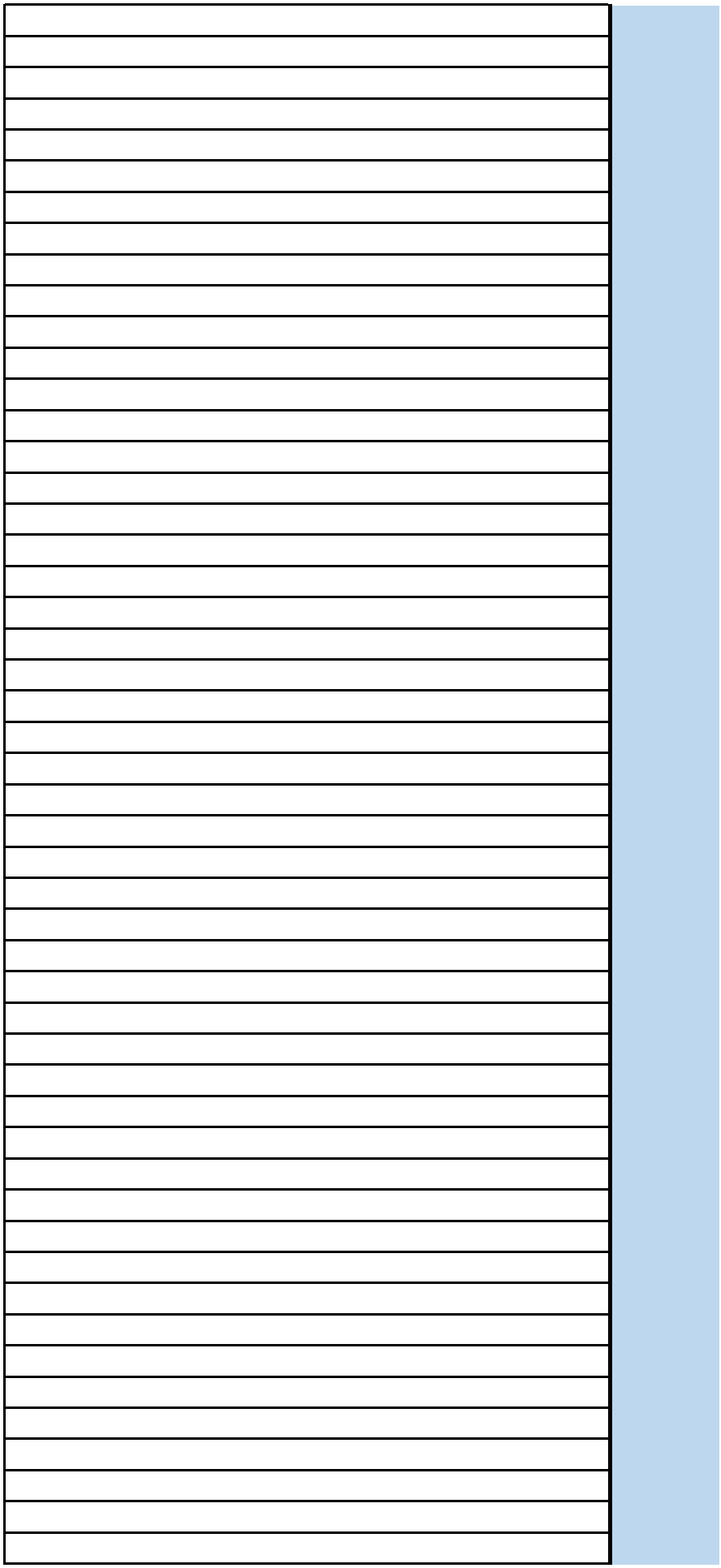

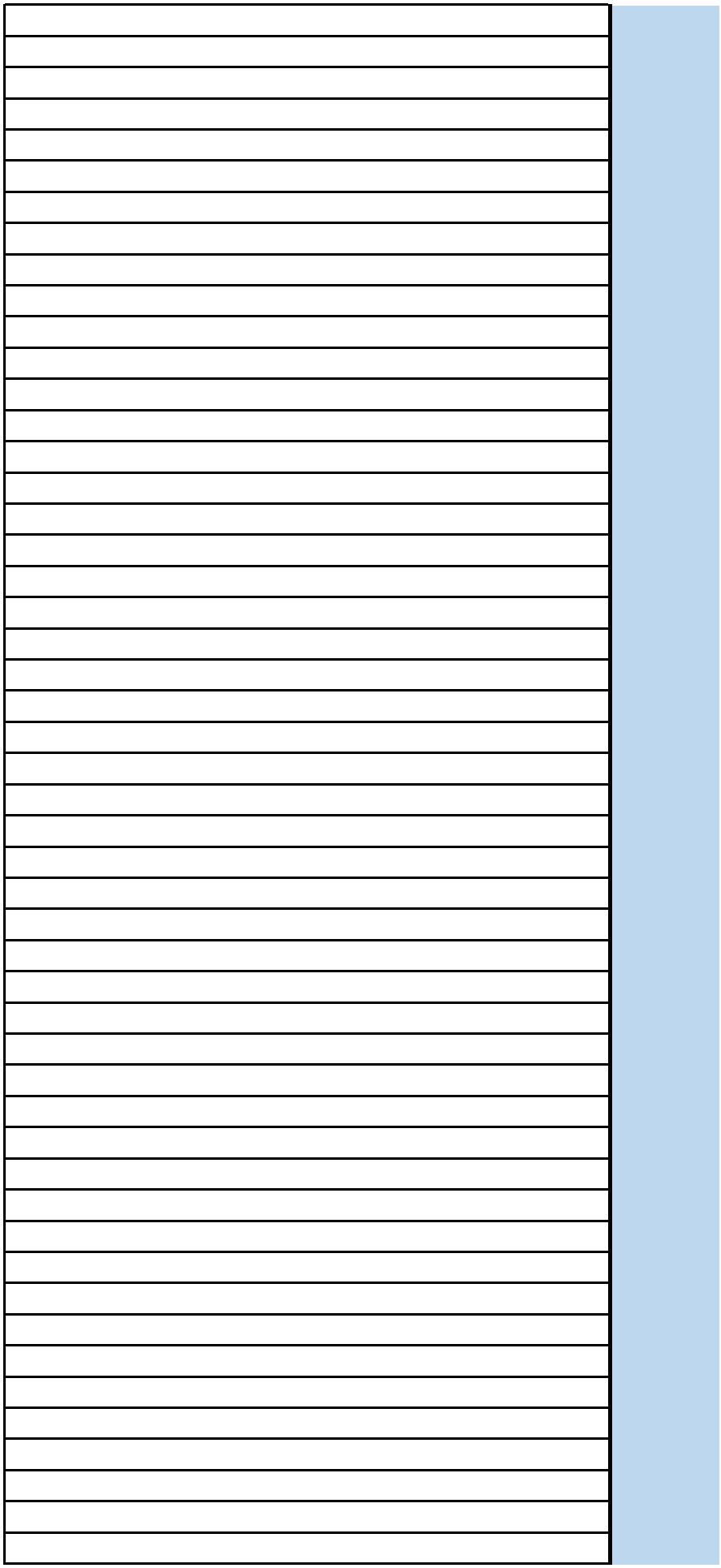

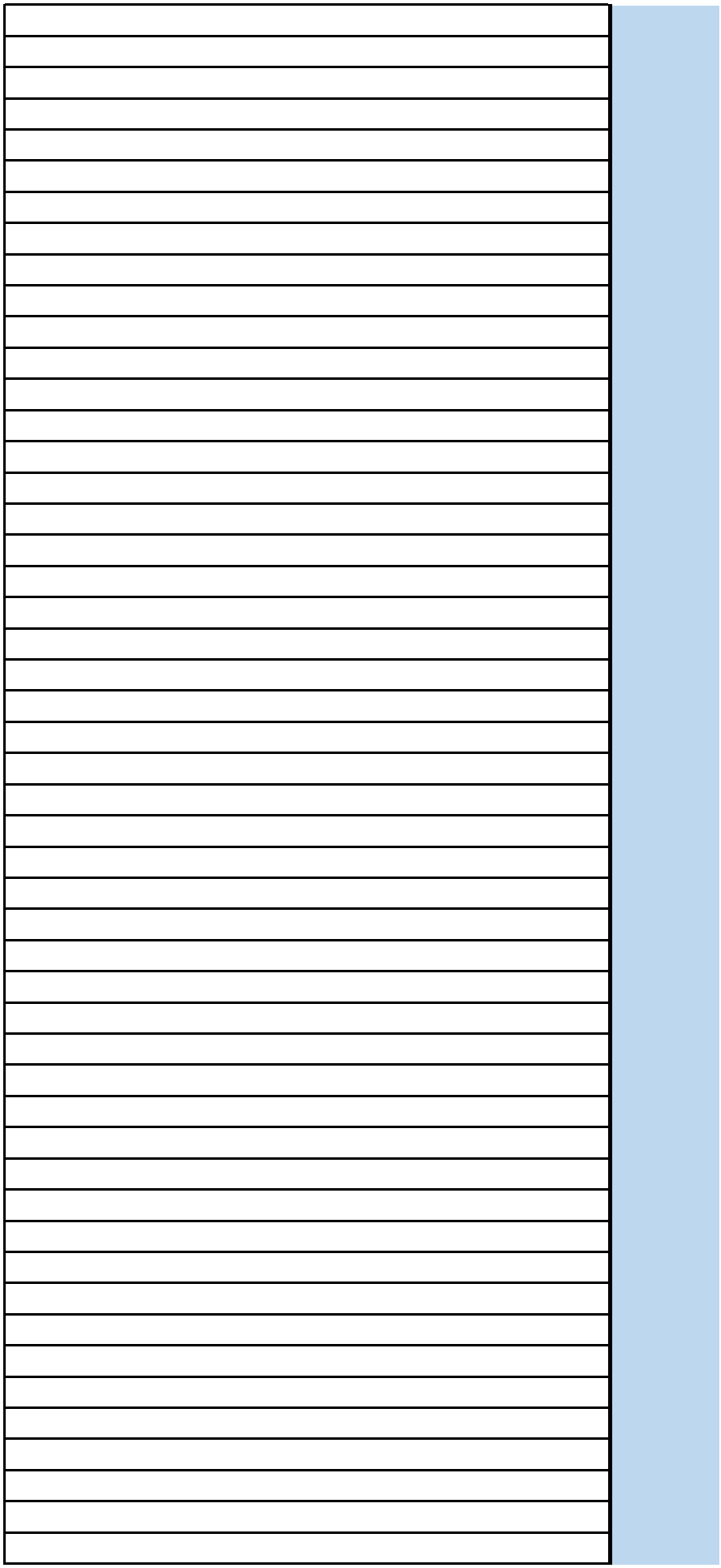

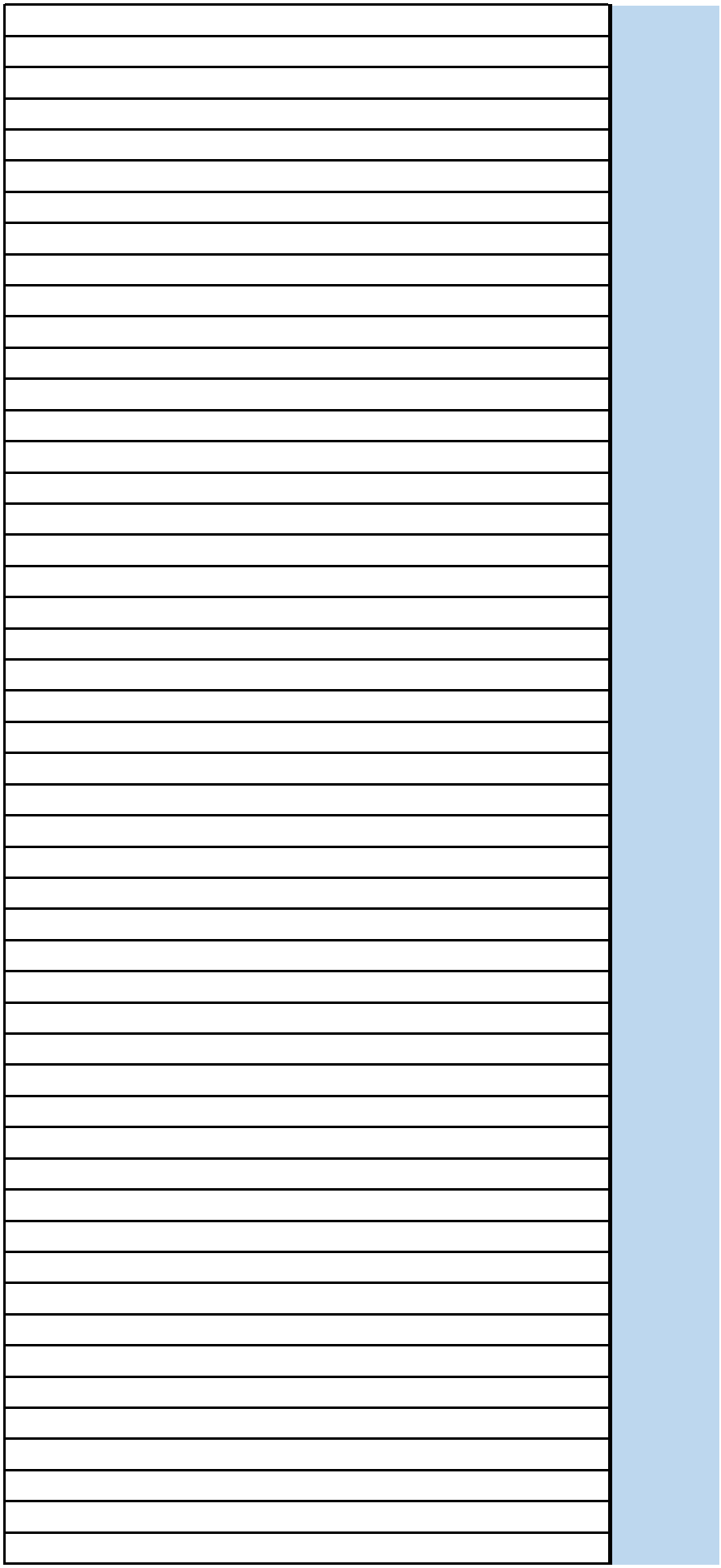

13438_LIDL Birstall

D-2 Off Site Habitat Creation

Condense / Show Columns

Condense / Show Rows

Main Menu

Instructions

Proposed habitat	Area ha	Distinctiveness

Totals	**0.00**	

Po

Score	Condition	Score	Ecological connectivity

ost development/ post intervention habitats		
Ecological connectivity		Strategic signi
Connectivity	Connectivity multiplier	Strategic significance

ficance		Temporal multiplier		Difficulty r
Strategic significance	Strategic position multiplier	Time to target condition/years	Time to target multiplier	Difficulty of creation category

multipliers	Spatial risk multiplier	
Difficulty of creation multiplier	Spatial risk category	Spatial risk multiplier

		Total Units

Habitat units delivered	Comments	
	Assessor comments	Reviewer comments

0.00		

13438_LIDL Birstall

D-3 Off Site Habitat Enhancment

Condense / Show Columns

Condense / Show Rows

Main Menu

Instructions

	Baseline habitats
Baseline ref	Baseline habitat

Proposed habitat (Pre-Populated but can be overridden)

Change in distinctiveness and condition		Area ha
Distinctiveness change	Condition change	

	Total site area	0.00

Post development/ post intervention habitats

Distinctiveness	Condition	Ecological connectivity	Strategic significance
		Ecological connectivity score	Strategic significance

Temporal multiplier	Difficulty multipliers
Time to target condition/years	Difficulty of enhancement category

Spatial risk multiplier	
Spatial risk category	Habitat units delivered

Total off-site area	**0.00**

Co
Assessor comments

mments

Reviewer comments

13438_LIDL Birstall

D-4 Off Site Habitat Succession

Condense / Show Columns

Condense / Show Rows

Main Menu

Instructions

	Baseline habitats
Baseline ref	Baseline habitat

Proposed habitat	Change in distinctive
	Distinctiveness change

	Post development/ post intervention habitats			
eness and condition				Ecological connectivity
Condition change	Area ha	Distinctiveness	Condition	Ecological connectivity score
			High	High

Total site area	**0.00**			

Strategic significance	Temporal multiplier	Difficulty multipliers
Strategic significance	Time to target condition/years	Difficulty of creation category

Spatial risk multiplier	Habitat units delivered
Spatial risk category	

	0.00

Comments	
Assessor comments	Reviewer comments

13438_LIDL Birstall

E-1 Off Site Hedge Baseline

Condense / Show Columns | Condense / Show Rows

Main Menu | Instructions

	Existing hedgerow habitats	
Baseline ref	Hedge number	Hedgerow type
1		
2		
3		
4		
5		
6		
7		
8		
9		
10		
11		
12		
13		
14		
15		
16		
17		
18		
19		
20		
21		
22		
23		
24		
25		
26		
27		
28		
29		
30		
31		
32		
33		
34		
35		
36		

37		
38		
39		
40		
41		
42		
43		
44		
45		
46		
47		
48		
49		
50		
51		
52		
53		
54		
55		
56		
57		
58		
59		
60		
61		
62		
63		
64		
65		
66		
67		
68		
69		
70		
71		
72		
73		
74		
75		
76		
77		
78		
79		
80		
81		
82		
83		
84		
85		
86		

87		
88		
89		
90		
91		
92		
93		
94		
95		
96		
97		
98		
99		
100		
101		
102		
103		
104		
105		
106		
107		
108		
109		
110		
111		
112		
113		
114		
115		
116		
117		
118		
119		
120		
121		
122		
123		
124		
125		
126		
127		
128		
129		
130		
131		
132		
133		
134		
135		
136		

137		
138		
139		
140		
141		
142		
143		
144		
145		
146		
147		
148		
149		
150		
151		
152		
153		
154		
155		
156		
157		
158		
159		
160		
161		
162		
163		
164		
165		
166		
167		
168		
169		
170		
171		
172		
173		
174		
175		
176		
177		
178		
179		
180		
181		
182		
183		
184		
185		
186		

187		
188		
189		
190		
191		
192		
193		
194		
195		
196		
197		
198		
199		
200		
201		
202		
203		
204		
205		
206		
207		
208		
209		
210		
211		
212		
213		
214		
215		
216		
217		
218		
219		
220		
221		
222		
223		
224		
225		
226		
227		
228		
229		
230		
231		
232		
233		
234		
235		
236		

237		
238		
239		
240		
241		
242		
243		
244		
245		
246		
247		
248		
		Total off-site length/KM

	Habitat distinctiveness		Habitat condition		
length KM	Distinctiveness	Score	Condition	Score	Ecological connectivity range

0					

Ecological connectivity		Strategic significanc
Connectivity	Connectivity multiplier	Strategic significance

ce		Suggested action	Ecological baseline	
Strategic significance	Strategic position multiplier		Total hedgerow units	Length retained

		Total Site baseline	**0.00**		**0.00**

Retention category biodiversity value				
Length enhanced	Units retained	Units enhanced	Length lost	Units lost

0.00	**0.00**	**0.00**	**0.00**	**0.00**

Comm
Assessor comments

nents
Reviewer comments

13438_LIDL Birstall

E-2 Off Site Hedge Creation

Condense / Show Columns

Condense / Show Rows

Main Menu

Instructions

		Proposed habitats
Baseline ref	New hedge number	Habitat type
1		
2		
3		
4		
5		
6		
7		
8		
9		
10		
11		
12		
13		
14		
15		
16		
17		
18		
19		
20		
21		
22		
23		
24		
25		
26		
27		
28		
29		
30		
31		
32		
33		
34		
35		
36		

37		
38		
39		
40		
41		
42		
43		
44		
45		
46		
47		
48		
49		
50		
51		
52		
53		
54		
55		
56		
57		
58		
59		
60		
61		
62		
63		
64		
65		
66		
67		
68		
69		
70		
71		
72		
73		
74		
75		
76		
77		
78		
79		
80		
81		
82		
83		
84		
85		
86		

87		
88		
89		
90		
91		
92		
93		
94		
95		
96		
97		
98		
99		
100		
101		
102		
103		
104		
105		
106		
107		
108		
109		
110		
111		
112		
113		
114		
115		
116		
117		
118		
119		
120		
121		
122		
123		
124		
125		
126		
127		
128		
129		
130		
131		
132		
133		
134		
135		
136		

137		
138		
139		
140		
141		
142		
143		
144		
145		
146		
147		
148		
149		
150		
151		
152		
153		
154		
155		
156		
157		
158		
159		
160		
161		
162		
163		
164		
165		
166		
167		
168		
169		
170		
171		
172		
173		
174		
175		
176		
177		
178		
179		
180		
181		
182		
183		
184		
185		
186		

187		
188		
189		
190		
191		
192		
193		
194		
195		
196		
197		
198		
199		
200		
201		
202		
203		
204		
205		
206		
207		
208		
209		
210		
211		
212		
213		
214		
215		
216		
217		
218		
219		
220		
221		
222		
223		
224		
225		
226		
227		
228		
229		
230		
231		
232		
233		
234		
235		
236		

237		
238		
239		
240		
241		
242		
243		
244		
245		
246		
247		
248		
		Total Length/KM

					Eco
Length km	Distinctiveness	Score	Condition	Score	Ecological connectivity

0.00					

ological connectivity		Strategic significance	
Connectivity	Connectivity multiplier	Strategic significance	Strategic significance

	Spatial risk multiplier	
Strategic position multiplier	Spatial risk category	Spatial risk multiplier

Temporal multiplier		Difficulty multiplier		Hedge units delivered
Time to target condition/years	Time to target multiplier	Difficulty of creation category	Difficulty of creation multiplier	

				0.00

Comments	
Assessor comments	**Reviewer comments**

E-3 Off Site Hedge Enhancement

Condense / Show Columns

Condense / Show Rows

Main Menu

Instructions

	Baseline habitats
Baseline ref	Baseline habitat

Proposed (Pre-Populated but can be overridden)	Distinctiveness movement

Post development/ post intervention habi

Change in distinctiveness and conditior

Condition movement	Length KM	Distinctiveness	Condition	Ecological connectivity

Total Off-site Length/KM	**0.00**			

itats

n

Strategic significance	Temporal multiplier	Difficulty multipliers
Strategic significance	Time to target condition/years	Difficulty of enhancement category

Spatial risk multiplier	Hedge units delivered
Spatial risk category	

	0.00

Comments	
Assessor comments	Reviewer comments

13438_LIDL Birstall

F-1 Off Site River Baseline

Condense / Show Columns

Condense / Show Rows

Main Menu

Instructions

Existing river type		
Baseline ref	River type	length KM
1		
2		
3		
4		
5		
6		
7		
8		
9		
10		
11		
12		
13		
14		
15		
16		
17		
18		
19		
20		
21		
22		
23		
24		
25		
26		
27		
28		
29		
30		
31		
32		
33		
34		
35		
36		

37		
38		
39		
40		
41		
42		
43		
44		
45		
46		
47		
48		
49		
50		
51		
52		
53		
54		
55		
56		
57		
58		
59		
60		
61		
62		
63		
64		
65		
66		
67		
68		
69		
70		
71		
72		
73		
74		
75		
76		
77		
78		
79		
80		
81		
82		
83		
84		
85		
86		

87		
88		
89		
90		
91		
92		
93		
94		
95		
96		
97		
98		
99		
100		
101		
102		
103		
104		
105		
106		
107		
108		
109		
110		
111		
112		
113		
114		
115		
116		
117		
118		
119		
120		
121		
122		
123		
124		
125		
126		
127		
128		
129		
130		
131		
132		
133		
134		
135		
136		

137		
138		
139		
140		
141		
142		
143		
144		
145		
146		
147		
148		
149		
150		
151		
152		
153		
154		
155		
156		
157		
158		
159		
160		
161		
162		
163		
164		
165		
166		
167		
168		
169		
170		
171		
172		
173		
174		
175		
176		
177		
178		
179		
180		
181		
182		
183		
184		
185		
186		

187		
188		
189		
190		
191		
192		
193		
194		
195		
196		
197		
198		
199		
200		
201		
202		
203		
204		
205		
206		
207		
208		
209		
210		
211		
212		
213		
214		
215		
216		
217		
218		
219		
220		
221		
222		
223		
224		
225		
226		
227		
228		
229		
230		
231		
232		
233		
234		
235		
236		

237		
238		
239		
240		
241		
242		
243		
244		
245		
246		
247		
248		
	Total Off-site length KM	**0.00**

Habitat distinctiveness		Habitat condition		Strategic significanc
Distinctiveness	Score	Condition	Score	Strategic significance

ce		Suggested action	Ecological baseline	Retention category		
Strategic significance	Strategic position multiplier		Total river units	Length retained	Length enhanced	Units retained

		Total Site baseline	0.00	0.00	0.00	0.00

biodiversity value			Comm
Units enhanced	Length impacted	Units lost	Assessor comments

0.00	**0.00**	**0.00**	

nents
Reviewer comments

13438_LIDL Birstall

F-2 Off Site River Creation

Condense / Show Columns | Condense / Show Rows

Main Menu | Instructions

Baseline ref	River type	Length km	Distinctiveness
1			
2			
3			
4			
5			
6			
7			
8			
9			
10			
11			
12			
13			
14			
15			
16			
17			
18			
19			
20			
21			
22			
23			
24			
25			
26			
27			
28			
29			
30			
31			
32			
33			
34			
35			

36			
37			
38			
39			
40			
41			
42			
43			
44			
45			
46			
47			
48			
49			
50			
51			
52			
53			
54			
55			
56			
57			
58			
59			
60			
61			
62			
63			
64			
65			
66			
67			
68			
69			
70			
71			
72			
73			
74			
75			
76			
77			
78			
79			
80			
81			
82			
83			
84			
85			

86			
87			
88			
89			
90			
91			
92			
93			
94			
95			
96			
97			
98			
99			
100			
101			
102			
103			
104			
105			
106			
107			
108			
109			
110			
111			
112			
113			
114			
115			
116			
117			
118			
119			
120			
121			
122			
123			
124			
125			
126			
127			
128			
129			
130			
131			
132			
133			
134			
135			

136			
137			
138			
139			
140			
141			
142			
143			
144			
145			
146			
147			
148			
149			
150			
151			
152			
153			
154			
155			
156			
157			
158			
159			
160			
161			
162			
163			
164			
165			
166			
167			
168			
169			
170			
171			
172			
173			
174			
175			
176			
177			
178			
179			
180			
181			
182			
183			
184			
185			

186			
187			
188			
189			
190			
191			
192			
193			
194			
195			
196			
197			
198			
199			
200			
201			
202			
203			
204			
205			
206			
207			
208			
209			
210			
211			
212			
213			
214			
215			
216			
217			
218			
219			
220			
221			
222			
223			
224			
225			
226			
227			
228			
229			
230			
231			
232			
233			
234			
235			

236			
237			
238			
239			
240			
241			
242			
243			
244			
245			
246			
247			
248			
	Creation Length/KM	0.00	

Score	Condition	Score	Strategic signifi
			Strategic significance

cance		Temporal multiplier		Difficulty multiplier	
Strategic significance	Strategic position multiplier	Time to target condition/years	Time to Target Multiplier	Difficulty of creation category	Difficulty of creation multiplier

Riparian encroachment		Spatial risk category		River units delivered
Extent of encroachment	Multiplier	Offset location	multiplier	

				0.00

Comments	
Assessor comments	**Reviewer comments**

13438_LIDL Birstall

F-3 Off Site River Enhancement

Condense / Show Columns

Condense / Show Rows

Main Menu

Instructions

	Baseline habitats
Baseline ref	Baseline habitat

	Total Length/KM

Proposed habitat (Pre-Populated but can be overridden)

`

Post development/ post intervention h

Change in distinctiveness and condition		Length KM
Distinctiveness movement	Condition movement	

		0.00

habitats

Distinctiveness	Condition	Strategic significance	
		Strategic significance	Strategic significance

Temporal multiplier	Difficulty multipliers	Riparian encroachment	Spatial risk category	
Time to target condition/years	Difficulty of enhancement category	Extent of encroachment	Offset location	Multiplier

				Enhancement total

River units delivered	Comm
	Assessor comments

0.00	

nents
Reviewer comments

Return to start

Labeling Column
Cropland - Arable field margins cultivated annually
Cropland - Arable field margins game bird mix
Cropland - Arable field margins pollen & nectar
Cropland - Arable field margins tussocky
Cropland - Cereal crops
Cropland - Cereal crops other
Cropland - Cereal crops winter stubble
Cropland - Horticulture
Cropland - Intensive orchards
Cropland - Non-cereal crops
Cropland - Temporary grass and clover leys
Cropland - Traditional orchards
Grassland - Bracken
Grassland - Floodplain Wetland Mosaic (CFGM)
Grassland - Lowland calcareous grassland
Grassland - Lowland dry acid grassland
Grassland - Lowland meadows
Grassland - Modified grassland
Grassland - Other lowland acid grassland
Grassland - Other neutral grassland
Grassland - Tall herb communities
Grassland - Upland acid grassland
Grassland - Upland calcareous grassland
Grassland - Upland hay meadows
Heathland and shrub - Blackthorn scrub
Heathland and shrub - Bramble scrub
Heathland and shrub - Gorse scrub
Heathland and shrub - Hawthorn scrub
Heathland and shrub - Hazel scrub
Heathland and shrub - Lowland Heathland
Heathland and shrub - Mixed scrub
Heathland and shrub - Mountain heaths and willow scrub
Heathland and shrub - Rhododendron scrub
Heathland and shrub - Sea buckthorn scrub (Annex 1)
Heathland and shrub - Sea buckthorn scrub (other)
Heathland and shrub - Upland Heathland
lakes - Aquifer fed naturally fluctuating water bodies
Lakes - Ditches
Lakes - High alkalinity lakes
Lakes - Low alkalinity lakes
Lakes - Marl Lakes
Lakes - Moderate alkalinity lakes
Lakes - Peat Lakes
Lakes - Ponds (Priority Habitat)

Lakes - Ponds (Non- Priority Habitat)
Lakes - Reservoirs
Lakes - Temporary lakes, ponds and pools
Sparsely vegetated land - Calaminarian grasslands
Sparsely vegetated land - Coastal sand dunes
Sparsely vegetated land - Coastal vegetated shingle
Sparsely vegetated land - Ruderal/Ephemeral
Sparsely vegetated land - Inland rock outcrop and scree habitats
Sparsely vegetated land - Limestone pavement
Sparsely vegetated land - Maritime cliff and slopes
Sparsely vegetated land - Other inland rock and scree
Urban - Allotments
Urban - Artificial lake or pond
Urban - Artificial unvegetated, unsealed surface
Urban - Bioswale
Urban - Brown roof
Urban - Built linear features
Urban - Cemeteries and churchyards
Urban - Developed land; sealed surface
Urban - Extensive green roof
Urban - Façade-bound green wall
Urban - Ground based green wall
Urban - Ground level planters
Urban - Intensive green roof
Urban - Introduced shrub
Urban - Amenity grassland
Urban - Open Mosaic Habitats on Previously Developed Land
Urban - Orchard
Urban - Rain garden
Urban - Sand pit quarry or open cast mine
Urban - Street Tree
Urban - Suburban/ mosaic of developed/ natural surface
Urban - Sustainable urban drainage feature
Urban - Un-vegetated garden
Urban - Vacant/derelict land/ bareground
Urban - Vegetated garden
Urban - Woodland
Wetland - Blanket bog
Wetland - Depressions on Peat substrates (H7150)
Wetland - Fens (upland and lowland)
Wetland - Lowland raised bog
Wetland – Oceanic Valley Mire[1] (D2.1)
Wetland - Purple moor grass and rush pastures
Wetland - Reedbeds
Wetland - Transition mires and quaking bogs (H7140)
Woodland and forest - Felled
Woodland and forest - Lowland beech and yew woodland
Woodland and forest - Lowland mixed deciduous woodland
Woodland and forest - Native pine woodlands
Woodland and forest - Other coniferous woodland

Woodland and forest - Other Scot's Pine woodland
Woodland and forest - Other woodland; broadleaved
Woodland and forest - Other woodland; mixed
Woodland and forest - Other woodland; Young Trees planted
Woodland and forest - Upland birchwoods
Woodland and forest - Upland mixed ashwoods
Woodland and forest - Upland oakwood
Woodland and forest - Wet woodland
Woodland and forest - Wood-pasture and parkland
Coastal lagoons - Coastal lagoons
Rocky shore - High energy littoral rock
Rocky shore - High energy littoral rock - on bedrock
Rocky shore - Moderate energy littoral rock
Rocky shore - Moderate energy littoral rock - on bedrock
Rocky shore - Low energy littoral rock
Rocky shore - Low energy littoral rock - on bedrock
Rocky shore - Features of littoral rock
Rocky shore - Features of littoral rock - on bedrock
Rocky shore - Artificial high energy littoral rock
Rocky shore - Artificial moderate energy littoral rock
Rocky shore - Artificial low energy littoral rock
Rocky shore - Artificial features of littoral rock
Intertidal sediment - Littoral coarse sediment
Intertidal sediment - Littoral sand and muddy sand
Intertidal sediment - Littoral mud
Intertidal sediment - Littoral mixed sediments
Coastal Saltmarsh -saltmarshes and saline reedbeds
Intertidal sediment - Littoral sediments dominated by aquatic angiosperms
Intertidal sediment - Littoral sediments dominated by aquatic angiosperms - on bedrock
Intertidal sediment - Littoral biogenic reefs
Intertidal sediment - Littoral biogenic reefs - on bedrock
Intertidal sediment - Features of littoral sediment
Intertidal sediment - Artificial littoral coarse sediment
Intertidal sediment - Artificial littoral sand and muddy sand
Intertidal sediment - Artificial littoral mud
Intertidal sediment - Artificial littoral mixed sediments
Intertidal sediment - Artificial littoral sediments dominated by aquatic angiosperms
Intertidal sediment - Artificial littoral biogenic reefs
Intertidal sediment - Artificial features of littoral sediment

All Habitats Based on UKHab

Level 1	Level 2 code	Level 2 Label	Level 3 code
Terrestrial		Cropland	
Terrestrial		Cropland	
Terrestrial		Cropland	
Terrestrial	c	Cropland	c1
Terrestrial		Cropland	
Terrestrial		Cropland	
Terrestrial		Cropland	
Terrestrial		Cropland	
Terrestrial		Cropland	
Terrestrial		Cropland	
Terrestrial		Cropland	
Terrestrial		Cropland	
Terrestrial		Grassland	
Terrestrial		Grassland	
Terrestrial		Grassland	g2
Terrestrial	g	Grassland	g1
Terrestrial		Grassland	g3
Terrestrial		Grassland	g4
Terrestrial		Grassland	
Terrestrial		Grassland	
Terrestrial		Grassland	g5
Terrestrial		Grassland	
Terrestrial		Grassland	
Terrestrial		Grassland	
Terrestrial		Heathland and shrub	h3
Terrestrial		Heathland and shrub	
Terrestrial		Heathland and shrub	
Terrestrial		Heathland and shrub	
Terrestrial		Heathland and shrub	
Terrestrial	h	Heathland and shrub	h1
Terrestrial		Heathland and shrub	
Terrestrial		Heathland and shrub	
Terrestrial		Heathland and shrub	
Terrestrial		Heathland and shrub	
Terrestrial		Heathland and shrub	
Terrestrial		Heathland and shrub	
Freshwater		Lakes	
Freshwater	r	Lakes	r1
Freshwater		Lakes	
Freshwater		Lakes	
Freshwater		Lakes	
Freshwater		Lakes	
Freshwater		Lakes	
Freshwater		Lakes	

Freshwater		Lakes	
Freshwater		Lakes	
Freshwater		Lakes	
Freshwater		Sparsely vegetated land	
Freshwater		Sparsely vegetated land	
Terrestrial		Sparsely vegetated land	
Terrestrial		Sparsely vegetated land	
Terrestrial	s	Sparsely vegetated land	s1
Terrestrial		Sparsely vegetated land	
Terrestrial		Sparsely vegetated land	s2
Terrestrial		Sparsely vegetated land	
Terrestrial		Urban	
Terrestrial		Urban	
Terrestrial		Urban	
Terrestrial		Urban	
Terrestrial		Urban	
Terrestrial		Urban	
Terrestrial		Urban	
Terrestrial		Urban	
Terrestrial		Urban	
Terrestrial		Urban	
Terrestrial		Urban	
Terrestrial		Urban	
Terrestrial		Urban	
Terrestrial		Urban	
Terrestrial		Urban	
Terrestrial	u	Urban	u1
Terrestrial		Urban	
Terrestrial		Urban	
Terrestrial		Urban	
Terrestrial		Urban	
Terrestrial		Urban	
Terrestrial		Urban	
Terrestrial		Urban	
Terrestrial		Urban	
Terrestrial		Urban	
Terrestrial		Urban	
Terrestrial		Wetland	
Terrestrial	f	Wetland	f1
Terrestrial		Wetland	f2
Terrestrial		Wetland	
Terrestrial		Wetland	
Terrestrial		Wetland	
Terrestrial		Wetland	
Terrestrial		Wetland	
Terrestrial		Woodland and forest	
Terrestrial		Woodland and forest	
Terrestrial		Woodland and forest	
Terrestrial		Woodland and forest	w2
Terrestrial		Woodland and forest	

Terrestrial		Woodland and forest	
Terrestrial		Woodland and forest	
Terrestrial		Woodland and forest	
Terrestrial		Woodland and forest	
Terrestrial		Woodland and forest	
Terrestrial		Woodland and forest	
Terrestrial	w	Woodland and forest	w1
Terrestrial		Woodland and forest	
Terrestrial		Woodland and forest	
Intertidal	X02/03	Coastal lagoons	
Intertidal	A1	Rocky shore	
Intertidal	A1	Rocky shore	
Intertidal	A1	Rocky shore	
Intertidal	A1	Rocky shore	
Intertidal	A1	Rocky shore	
Intertidal	A1	Rocky shore	
Intertidal	A1	Rocky shore	
Intertidal	A1	Rocky shore	
Intertidal	A1	Rocky shore	
Intertidal	A1	Rocky shore	
Intertidal	A1	Rocky shore	
Intertidal	A1	Rocky shore	
Intertidal	A2	Intertidal sediment	
Intertidal	A2	Intertidal sediment	
Intertidal	A2	Intertidal sediment	
Intertidal	A2	Intertidal sediment	
Intertidal	A2	Coastal saltmarsh	
Intertidal	A2	Intertidal sediment	
Intertidal	A2	Intertidal sediment	
Intertidal	A2	Intertidal sediment	
Intertidal	A2	Intertidal sediment	
Intertidal	A2	Intertidal sediment	
Intertidal	A2	Intertidal sediment	
Intertidal	A2	Intertidal sediment	
Intertidal	A2	Intertidal sediment	
Intertidal	A2	Intertidal sediment	
Intertidal	A2	Intertidal sediment	
Intertidal	A2	Intertidal sediment	

Level 3 Label
Arable and horticulture
Arable and horticulture
Arable and horticulture
Arable and horticulture
Arable and horticulture
Arable and horticulture
Arable and horticulture
Arable and horticulture
Arable and horticulture
Arable and horticulture
Arable and horticulture
Arable and horticulture
Acid grassland
Floodplain Wetland Mosaic
Calcareous grassland
Acid grassland
Neutral grassland
Modified grassland
Acid grassland
Neutral grassland
Other grassland
Acid grassland
Calcareous grassland
Neutral grassland
Dense scrub
Dense scrub
Dense scrub
Dense scrub
Dense scrub
Dwarf shrub heath
Dense scrub
Dwarf shrub heath
Dense scrub
Dense scrub
Dense scrub
Dwarf shrub heath
Standing open water and canals
Standing open water and canals
Standing open water and canals
Standing open water and canals
Standing open water and canals
Standing open water and canals
Standing open water and canals
Standing open water and canals

Standing open water and canals
Standing open water and canals
Standing open water and canals
Inland rock
Supralittoral Sediment
Supralittoral Sediment
Inland rock
Inland rock
Supralittoral Rock
Inland rock
Built-up areas and gardens
Built-up areas and gardens
Built-up areas and gardens
Built-up areas and gardens
Built-up areas and gardens
Built-up areas and gardens
Built-up areas and gardens
Built-up areas and gardens
Built-up areas and gardens
Built-up areas and gardens
Built-up areas and gardens
Built-up areas and gardens
Built-up areas and gardens
Built-up areas and gardens
Built-up areas and gardens
Built-up areas and gardens
Built-up areas and gardens
Built-up areas and gardens
Built-up areas and gardens
Built-up areas and gardens
Built-up areas and gardens
Built-up areas and gardens
Built-up areas and gardens
Built-up areas and gardens
Built-up areas and gardens
Built-up areas and gardens
Bog
Bog
Fen marsh and swamp
Bog
Fen marsh and swamp
Fen marsh and swamp
Fen marsh and swamp
Fen marsh and swamp
Other woodland
Broadleaved mixed and yew woodland
Broadleaved mixed and yew woodland
Coniferous woodland
Coniferous woodland

Coniferous woodland
Broadleaved mixed and yew woodland
Broadleaved mixed and yew woodland
Other woodland
Broadleaved mixed and yew woodland
Broadleaved mixed and yew woodland
Broadleaved mixed and yew woodland
Broadleaved mixed and yew woodland
Other woodland
Coastal lagoons
High energy littoral rock
High energy littoral rock - on bedrock including chalk, peat or clay
Moderate energy littoral rock
Moderate energy littoral rock - on bedrock including chalk, peat or clay
Low energy littoral rock
Low energy littoral rock - on bedrock including chalk, peat or clay
Features of littoral rock
Features of littoral rock - on bedrock including chalk, peat or clay
Artificial high energy littoral rock
Artificial moderate energy littoral rock
Artificial low energy littoral rock
Artificial features of littoral rock
Littoral coarse sediment
Littoral sand and muddy sand
Littoral mud
Littoral mixed sediments
Coastal saltmarshes and saline reedbeds
Littoral sediments dominated by aquatic angiosperms
Littoral sediments dominated by aquatic angiosperms - on bedrock including chalk, peat or clay
Littoral biogenic reefs
Littoral biogenic reefs - on bedrock including chalk, peat or clay
Features of littoral sediment
Artificial littoral coarse sediment
Artificial littoral sand and muddy sand
Artificial littoral mud
Artificial littoral mixed sediments
Artificial littoral sediments dominated by aquatic angiosperms
Artificial littoral biogenic reefs
Artificial features of littoral sediment

Level 4 code	Level 4 Label (Priority Habitats in Bold)	Distinctivness Category
	Arable field margins	Medium
	Arable field margins	Medium
	Arable field margins	Medium
c1a	Arable field margins	Medium
c1c	Cereal crops	Low
	Cereal crops	Low
	Cereal crops	Medium
c1f	Horticulture	Low
c1e	Intensive orchards	Low
c1d	Non-cereal crops	Low
c1b	Temporary grass and clover leys	Low
	Traditional orchards	High
g1c	Bracken	Medium
	Floodplain Wetland Mosaic	High
g2a	**Lowland calcareous grassland**	High
g1a	**Lowland dry acid grassland**	V.High
g3a	**Lowland meadows**	V.High
Carried forward	Modified grassland	Low
g1d	Other lowland acid grassland	Medium
g3c	Other neutral grassland	Medium
	Tall herb communities	High
g1b	**Upland acid grassland**	Medium
g2b	**Upland calcareous grassland**	High
g3b	**Upland hay meadows**	V.High
h3a	Blackthorn scrub	Medium
h3d	Bramble scrub	Medium
h3e	Gorse scrub	Medium
h3f	Hawthorn scrub	Medium
h3b	Hazel scrub	Medium
h1a	**Lowland Heathland**	High
h3h	Mixed scrub	Medium
h1c	**Mountain heaths and willow scrub**	V.High
h3g	Rhododendron scrub	Low
h3c	Sea buckthorn scrub	High
h3c	Other Sea buckthorn scrub	Medium
h1b	**Upland Heathland**	High
r1d	**Aquifer fed naturally fluctuating water bodies**	V.High
r1a	**Eutrophic standing waters**	Medium
		High
		High
		High
		High
		High
		High

r1b		High
		Medium
r1c		High
	Calaminarian grasslands	V.High
		High
s1c		High
	Ephemeral	Low
s1a	**Inland rock outcrop and scree habitats**	High
s1b	**Limestone pavement**	V.High
s2a	**Maritime cliff and slopes**	High
s1d	Other inland rock and scree	Medium
	Allotments	Medium
	Artificial lake or pond	Medium
u1c	Artificial unvegetated, unsealed surface	V.Low
	Bioswale	Low
	Brown roof	Medium
u1e	Built linear features	V.Low
	Cemeteries and churchyards	Medium
u1b	Developed land; sealed surface	V.Low
	Extensive green roof	Medium
	Façade-bound green wall	Low
	Ground based green wall	Low
	Ground level planters	Low
	Intensive green roof	Low
	Introduced shrub	Low
	Natural sports pitches	Low
u1a	**Open Mosaic Habitats on Previously Developed Land**	High
	Orchard	Medium
	Rain garden	Low
	Sand pit quarry or open cast mine	Low
	Street Tree	Low
u1d	Suburban/ mosaic of developed/ natural surface	Low
	Sustainable urban drainage feature	Low
	Un-vegetated garden	V.Low
	Vacant/derelict land/ bareground	Low
	Vegetated garden	Low
	Woodland	Medium
f1a	**Blanket bog**	V.High
	Depressions on Peat substrates (H7150)	V.High
f2a	**Lowland fens**	V.High
f1b	**Lowland raised bog**	V.High
f2f	Oceanic Valley Mire[1] (D2.1)	V.High
f2b	**Purple moor grass and rush pastures**	V.High
f2e	**Reedbeds**	High
	Wetland - Transition mires and quaking bogs (H7140)	V.High
	Felled	Medium
w1c	**Lowland beech and yew woodland**	High
w1f	**Lowland mixed deciduous woodland**	High
w2a	**Native pine woodlands**	High
w2c	Other coniferous woodland	Low

w2b	Other Scot's Pine woodland	Medium
w1g	Other woodland; broadleaved	Medium
w1h	Other woodland; mixed	Medium
	Other woodland; young trees planted	Medium
w1e	**Upland birchwoods**	High
w1b	**Upland mixed ashwoods**	High
w1a	**Upland oakwood**	High
w1d	**Wet woodland**	High
	Wood-pasture and parkland	High
		High
		High
		V.High
		High
		V.High
		High
		V.High
		High
		V.High
		low
		low
		low
		low
		High
		High
		High
		High
		High
		High
		V.High
		High
		V.High
		High
		low
		low
		low
		low
		low
		low
		low

Distinctivness Score	trading notes
4	Same broad habitat or a higher distinctiveness habitat required
4	Same broad habitat or a higher distinctiveness habitat required
4	Same broad habitat or a higher distinctiveness habitat required
4	Same broad habitat or a higher distinctiveness habitat required
2	Same distinctiveness or better habitat required
2	Same distinctiveness or better habitat required
4	Same broad habitat or a higher distinctiveness habitat required
2	Same distinctiveness or better habitat required
2	Same distinctiveness or better habitat required
2	Same distinctiveness or better habitat required
2	Same distinctiveness or better habitat required
6	Same habitat required
4	Same broad habitat or a higher distinctiveness habitat required
6	Same habitat required
6	Same habitat required
8	Bespoke compensation likely to be required
8	Bespoke compensation likely to be required
2	Same distinctiveness or better habitat required
4	Same broad habitat or a higher distinctiveness habitat required
4	Same broad habitat or a higher distinctiveness habitat required
6	Same habitat required
4	Same broad habitat or a higher distinctiveness habitat required
6	Same habitat required
8	Bespoke compensation likely to be required
4	Same broad habitat or a higher distinctiveness habitat required
4	Same broad habitat or a higher distinctiveness habitat required
4	Same broad habitat or a higher distinctiveness habitat required
4	Same broad habitat or a higher distinctiveness habitat required
4	Same broad habitat or a higher distinctiveness habitat required
6	Same habitat required
4	Same broad habitat or a higher distinctiveness habitat required
8	Bespoke compensation likely to be required
2	Same distinctiveness or better habitat required
6	Same habitat required
4	Same broad habitat or a higher distinctiveness habitat required
6	Same habitat required
8	Bespoke compensation likely to be required
4	Same broad habitat or a higher distinctiveness habitat required
6	Same habitat required
6	Same habitat required
6	Same habitat required
6	Same habitat required
6	Same habitat required
6	Same habitat required

6	Same habitat required
4	Same broad habitat or a higher distinctiveness habitat required
6	Same habitat required
8	Bespoke compensation likely to be required
6	Same habitat required
6	Same habitat required
2	Same distinctiveness or better habitat required
6	Same habitat required
8	Bespoke compensation likely to be required
6	Same habitat required
4	Same broad habitat or a higher distinctiveness habitat required
4	Same broad habitat or a higher distinctiveness habitat required
4	Same broad habitat or a higher distinctiveness habitat required
0	Compensation Not Required
2	Same distinctiveness or better habitat required
4	Same broad habitat or a higher distinctiveness habitat required
0	Compensation Not Required
4	Same broad habitat or a higher distinctiveness habitat required
0	Compensation Not Required
4	Same broad habitat or a higher distinctiveness habitat required
2	Same distinctiveness or better habitat required
2	Same distinctiveness or better habitat required
2	Same distinctiveness or better habitat required
2	Same distinctiveness or better habitat required
2	Same distinctiveness or better habitat required
2	Same distinctiveness or better habitat required
6	Same habitat required
4	Same broad habitat or a higher distinctiveness habitat required
2	Same distinctiveness or better habitat required
2	Same distinctiveness or better habitat required
2	Same distinctiveness or better habitat required
2	Same distinctiveness or better habitat required
2	Same distinctiveness or better habitat required
0	Compensation Not Required
2	Same distinctiveness or better habitat required
2	Same distinctiveness or better habitat required
4	Same broad habitat or a higher distinctiveness habitat required
8	Bespoke compensation likely to be required
8	Bespoke compensation likely to be required
8	Bespoke compensation likely to be required
8	Bespoke compensation likely to be required
8	Bespoke compensation likely to be required
8	Bespoke compensation likely to be required
6	Same habitat required
8	Bespoke compensation likely to be required
4	Same broad habitat or a higher distinctiveness habitat required
6	Same habitat required
6	Same habitat required
6	Same habitat required
2	Same distinctiveness or better habitat required

4	Same broad habitat or a higher distinctiveness habitat required
4	Same broad habitat or a higher distinctiveness habitat required
4	Same broad habitat or a higher distinctiveness habitat required
4	Same broad habitat or a higher distinctiveness habitat required
6	Same habitat required
6	Same habitat required
6	Same habitat required
6	Same habitat required
6	Same habitat required
6	Same habitat required
6	Same habitat required
8	Bespoke compensation likely to be required
6	Same habitat required
8	Bespoke compensation likely to be required
6	Same habitat required
8	Bespoke compensation likely to be required
6	Same habitat required
8	Bespoke compensation likely to be required
2	Same distinctiveness or better habitat required
2	Same distinctiveness or better habitat required
2	Same distinctiveness or better habitat required
2	Same distinctiveness or better habitat required
6	Same habitat required
6	Same habitat required
6	Same habitat required
6	Same habitat required
6	Same habitat required
6	Same habitat required
8	Bespoke compensation likely to be required
6	Same habitat required
8	Bespoke compensation likely to be required
6	Same habitat required
2	Same distinctiveness or better habitat required
2	Same distinctiveness or better habitat required
2	Same distinctiveness or better habitat required
2	Same distinctiveness or better habitat required
2	Same distinctiveness or better habitat required
2	Same distinctiveness or better habitat required
2	Same distinctiveness or better habitat required

Technical Difficulty Creation	Multiplier	Technical Difficulty Enhancement
Low	1	Low
Low	1	Low
Low	1	Low
Low	1	Low
Low	1	Low
Low	1	Low
Low	1	Low
Low	1	Low
Low	1	Low
Low	1	Low
Low	1	Low
Low	1	Medium
Low	1	Low
High	0.33	High
High	0.33	High
High	0.33	Medium
High	0.33	Medium
Low	1	Low
Low	1	Low
Low	1	Low
High	0.33	High
Low	1	Low
High	0.33	High
High	0.33	Medium
Low	1	Low
Low	1	Low
Low	1	Low
Low	1	Low
Medium	0.67	Medium
High	0.33	Medium
Low	1	Low
High	0.33	High
Low	1	Low
Medium	0.67	Medium
Low	1	Low
Medium	0.67	Medium
Very High	0.1	High
Low	1	Medium
Medium	0.67	Medium
High	0.33	Medium
High	0.33	High
High	0.33	High
High	0.33	High
Medium	0.67	High

Low	1	Low
Medium	0.67	Medium
Medium	0.67	Medium
Very High	0.1	Medium
Very High	0.1	Medium
Very High	0.1	Medium
Low	1	Medium
High	0.33	Low
Very High	0.1	Medium
High	0.33	Medium
Medium	0.67	Medium
Low	1	Low
Low	1	Low
Low	1	Low
Medium	0.67	Low
Medium	0.67	Low
Low	1	Low
Medium	0.67	Low
Low	1	Medium
Medium	0.67	Medium
Medium	0.67	Medium
Medium	0.67	Medium
Low	1	Low
Low	1	Low
Low	1	Low
Low	1	Low
Medium	0.67	Medium
Low	1	Low
Low	1	Low
Medium	0.67	Medium
Low	1	Low
Low	1	Low
Medium	0.67	Medium
Low	1	Low
Low	1	Low
Low	1	Low
Low	1	Low
Very High	0.1	High
Very High	0.1	High
High	0.33	High
Very High	0.1	High
Very High	0.1	High
High	0.33	High
Medium	0.67	Medium
Very High	0.1	High
Low	1	Low
High	0.33	High
High	0.33	High
High	0.33	High
Low	1	Low

Medium	0.67	Medium
Medium	0.67	Medium
Medium	0.67	Medium
Low	1	Low
Medium	0.67	Medium
High	0.33	High
High	0.33	High
Medium	0.67	Medium
Very High	0.1	High
Medium	0.67	Medium
High	0.33	Medium
Very High	0.1	Medium
High	0.33	Medium
Very High	0.1	Medium
Medium	0.67	Low
Very High	0.1	Medium
High	0.33	Medium
Very High	0.1	Medium
High	0.33	Medium
High	0.33	Medium
Medium	0.67	Low
High	0.33	Medium
High	0.33	Medium
High	0.33	Medium
Medium	0.67	Medium
High	0.33	Medium
High	0.33	Medium
High	0.33	High
Very High	0.1	High
High	0.33	Medium
Very High	0.1	Medium
Medium	0.67	Medium
High	0.33	Medium
High	0.33	Medium
Medium	0.67	Medium
High	0.33	Medium
High	0.33	High
High	0.33	Medium
Medium	0.67	Medium

Multiplier
1
1
1
1
1
1
1
1
1
1
1
0.67
1
0.33
0.33
0.67
0.67
1
1
1
0.33
1
0.33
0.67
1
1
1
1
0.67
0.67
1
0.33
1
0.67
1
0.67
0.33
0.67
0.67
0.67
0.33
0.33
0.33
0.33

Distinctiveness Category	Distinctivness Score
V.High	8
High	6
Medium	4
Low	2
V.Low	0

1
0.67
0.67
0.67
0.67
0.67
0.67
1
0.67
0.67
0.67
1
1
1
1
1
1
1
0.67
0.67
0.67
0.67
1
1
1
1
0.67
1
1
0.67
1
1
0.67
1
1
1
1
0.33
0.33
0.33
0.33
0.33
0.33
0.67
0.33
1
0.33
0.33
0.33
1

0.67
0.67
0.67
1
0.67
0.33
0.33
0.67
0.33
0.67
0.67
0.67
0.67
0.67
1
0.67
0.67
0.67
0.67
0.67
1
0.67
0.67
0.67
0.67
0.67
0.67
0.33
0.33
0.67
0.67
0.67
0.67
0.67
0.67
0.67
0.33
0.67
0.67

Distinctivness categories

Sugested Action
Bespoke compensation likely to be required
Same habitat required
Same broad habitat or a higher distinctiveness habitat required
Same distinctiveness or better habitat required
Compensation Not Required

Condition categories	
Condition Multiplier	**Condition Assesmennt**
Good	3
Fairly Good	2.5
Moderate	2
Fairly Poor	1.5
Poor	1
N/A -Agricultural	1
N/A - Other	0

Bespoke Compensation For Unaceptable losses agreed
Yes
No

Return To Start

1	2
Habitat Discription	**Group**
Cropland - Arable field margins cultivated annually	Cropland
Cropland - Arable field margins game bird mix	Cropland
Cropland - Arable field margins pollen & nectar	Cropland
Cropland - Arable field margins tussocky	Cropland
Cropland - Cereal crops	Cropland
Cropland - Cereal crops other	Cropland
Cropland - Cereal crops winter stubble	Cropland
Cropland - Horticulture	Cropland
Cropland - Intensive orchards	Cropland
Cropland - Non-cereal crops	Cropland
Cropland - Temporary grass and clover leys	Cropland
Cropland - Traditional orchards	Cropland
Grassland - Bracken	Grassland
Grassland - Floodplain Wetland Mosaic (CFGM)	Grassland
Grassland - Lowland calcareous grassland	Grassland
Grassland - Lowland dry acid grassland	Grassland
Grassland - Lowland meadows	Grassland
Grassland - Modified grassland	Grassland
Grassland - Other lowland acid grassland	Grassland
Grassland - Other neutral grassland	Grassland
Grassland - Tall herb communities	Grassland
Grassland - Upland acid grassland	Grassland
Grassland - Upland calcareous grassland	Grassland
Grassland - Upland hay meadows	Grassland
Heathland and shrub - Blackthorn scrub	Heathland and shrub
Heathland and shrub - Bramble scrub	Heathland and shrub
Heathland and shrub - Gorse scrub	Heathland and shrub
Heathland and shrub - Hawthorn scrub	Heathland and shrub
Heathland and shrub - Hazel scrub	Heathland and shrub
Heathland and shrub - Lowland Heathland	Heathland and shrub
Heathland and shrub - Mixed scrub	Heathland and shrub
Heathland and shrub - Mountain heaths and willow scrub	Heathland and shrub
Heathland and shrub - Rhododendron scrub	Heathland and shrub
Heathland and shrub - Sea buckthorn scrub (Annex 1)	Heathland and shrub
Heathland and shrub - Sea buckthorn scrub (other)	Heathland and shrub
Heathland and shrub - Upland Heathland	Heathland and shrub
lakes - Aquifer fed naturally fluctuating water bodies	Lakes

Lakes - Ditches	Lakes
Lakes - High alkalinity lakes	Lakes
Lakes - Low alkalinity lakes	Lakes
Lakes - Marl Lakes	Lakes
Lakes - Moderate alkalinity lakes	Lakes
Lakes - Peat Lakes	Lakes
Lakes - Ponds (Priority Habitat)	Lakes
Lakes - Ponds (Non- Priority Habitat)	Lakes
Lakes - Reservoirs	Lakes
Lakes - Temporary lakes, ponds and pools	Lakes
Sparsely vegetated land - Calaminarian grasslands	Sparsely vegetated land
Sparsely vegetated land - Coastal sand dunes	Sparsely vegetated land
Sparsely vegetated land - Coastal vegetated shingle	Sparsely vegetated land
Sparsely vegetated land - Ruderal/Ephemeral	Sparsely vegetated land
Sparsely vegetated land - Inland rock outcrop and scree habitats	Sparsely vegetated land
Sparsely vegetated land - Limestone pavement	Sparsely vegetated land
Sparsely vegetated land - Maritime cliff and slopes	Sparsely vegetated land
Sparsely vegetated land - Other inland rock and scree	Sparsely vegetated land
Urban - Allotments	Urban
Urban - Artificial lake or pond	Urban
Urban - Artificial unvegetated, unsealed surface	Urban
Urban - Bioswale	Urban
Urban - Brown roof	Urban
Urban - Built linear features	Urban
Urban - Cemeteries and churchyards	Urban
Urban - Developed land; sealed surface	Urban
Urban - Extensive green roof	Urban
Urban - Façade-bound green wall	Urban
Urban - Ground based green wall	Urban
Urban - Ground level planters	Urban
Urban - Intensive green roof	Urban
Urban - Introduced shrub	Urban
Urban - Amenity grassland	Urban
Urban - Open Mosaic Habitats on Previously Developed Land	Urban
Urban - Orchard	Urban
Urban - Rain garden	Urban
Urban - Sand pit quarry or open cast mine	Urban
Urban - Street Tree	Urban
Urban - Suburban/ mosaic of developed/ natural surface	Urban
Urban - Sustainable urban drainage feature	Urban
Urban - Un-vegetated garden	Urban
Urban - Vacant/derelict land/ bareground	Urban
Urban - Vegetated garden	Urban
Urban - Woodland	Urban
Wetland - Blanket bog	Wetland
Wetland - Depressions on Peat substrates (H7150)	Wetland
Wetland - Fens (upland and lowland)	Wetland
Wetland - Lowland raised bog	Wetland
Wetland – Oceanic Valley Mire[1] (D2.1)	Wetland

Wetland - Purple moor grass and rush pastures	Wetland
Wetland - Reedbeds	Wetland
Wetland - Transition mires and quaking bogs (H7140)	Wetland
Woodland and forest - Felled	Woodland and forest
Woodland and forest - Lowland beech and yew woodland	Woodland and forest
Woodland and forest - Lowland mixed deciduous woodland	Woodland and forest
Woodland and forest - Native pine woodlands	Woodland and forest
Woodland and forest - Other coniferous woodland	Woodland and forest
Woodland and forest - Other Scot's Pine woodland	Woodland and forest
Woodland and forest - Other woodland; broadleaved	Woodland and forest
Woodland and forest - Other woodland; mixed	Woodland and forest
Woodland and forest - Other woodland; Young Trees planted	Woodland and forest
Woodland and forest - Upland birchwoods	Woodland and forest
Woodland and forest - Upland mixed ashwoods	Woodland and forest
Woodland and forest - Upland oakwood	Woodland and forest
Woodland and forest - Wet woodland	Woodland and forest
Woodland and forest - Wood-pasture and parkland	Woodland and forest
Coastal lagoons - Coastal lagoons	Coastal lagoons
Rocky shore - High energy littoral rock	Rocky shore
Rocky shore - High energy littoral rock - on bedrock	Rocky shore
Rocky shore - Moderate energy littoral rock	Rocky shore
Rocky shore - Moderate energy littoral rock - on bedrock	Rocky shore
Rocky shore - Low energy littoral rock	Rocky shore
Rocky shore - Low energy littoral rock - on bedrock	Rocky shore
Rocky shore - Features of littoral rock	Rocky shore
Rocky shore - Features of littoral rock - on bedrock	Rocky shore
Rocky shore - Artificial high energy littoral rock	Rocky shore
Rocky shore - Artificial moderate energy littoral rock	Rocky shore
Rocky shore - Artificial low energy littoral rock	Rocky shore
Rocky shore - Artificial features of littoral rock	Rocky shore
Intertidal sediment - Littoral coarse sediment	Intertidal sediment
Intertidal sediment - Littoral sand and muddy sand	Intertidal sediment
Intertidal sediment - Littoral mud	Intertidal sediment
Intertidal sediment - Littoral mixed sediments	Intertidal sediment
Coastal Saltmarsh -saltmarshes and saline reedbeds	Coastal saltmarsh
ntertidal sediment - Littoral sediments dominated by aquatic angiosperm	Intertidal sediment
l sediment - Littoral sediments dominated by aquatic angiosperms - on	Intertidal sediment
Intertidal sediment - Littoral biogenic reefs	Intertidal sediment
Intertidal sediment - Littoral biogenic reefs - on bedrock	Intertidal sediment
Intertidal sediment - Features of littoral sediment	Intertidal sediment
Intertidal sediment - Artificial littoral coarse sediment	Intertidal sediment
Intertidal sediment - Artificial littoral sand and muddy sand	Intertidal sediment
Intertidal sediment - Artificial littoral mud	Intertidal sediment
Intertidal sediment - Artificial littoral mixed sediments	Intertidal sediment
idal sediment - Artificial littoral sediments dominated by aquatic angiosp	Intertidal sediment
Intertidal sediment - Artificial littoral biogenic reefs	Intertidal sediment
Intertidal sediment - Artificial features of littoral sediment	Intertidal sediment
0	0
0	0

0	0

3	4	5
distinctivness	**trading notes**	**existing area base line on site**
Medium	Same broad habitat or a higher distinctiveness habitat required	0.0
Medium	Same broad habitat or a higher distinctiveness habitat required	0.0
Medium	Same broad habitat or a higher distinctiveness habitat required	0.0
Medium	Same broad habitat or a higher distinctiveness habitat required	0.0
Low	Same distinctiveness or better habitat required	0.0
Low	Same distinctiveness or better habitat required	0.0
Medium	Same broad habitat or a higher distinctiveness habitat required	0.0
Low	Same distinctiveness or better habitat required	0.0
Low	Same distinctiveness or better habitat required	0.0
Low	Same distinctiveness or better habitat required	0.0
Low	Same distinctiveness or better habitat required	0.0
High	Same habitat required	0.0
Medium	Same broad habitat or a higher distinctiveness habitat required	0.0
High	Same habitat required	0.0
High	Same habitat required	0.0
V.High	Bespoke compensation likely to be required	0.0
V.High	Bespoke compensation likely to be required	0.0
Low	Same distinctiveness or better habitat required	0.0
Medium	Same broad habitat or a higher distinctiveness habitat required	0.0
Medium	Same broad habitat or a higher distinctiveness habitat required	0.0
High	Same habitat required	0.0
Medium	Same broad habitat or a higher distinctiveness habitat required	0.0
High	Same habitat required	0.0
V.High	Bespoke compensation likely to be required	0.0
Medium	Same broad habitat or a higher distinctiveness habitat required	0.0
Medium	Same broad habitat or a higher distinctiveness habitat required	0.0
Medium	Same broad habitat or a higher distinctiveness habitat required	0.0
Medium	Same broad habitat or a higher distinctiveness habitat required	0.0
Medium	Same broad habitat or a higher distinctiveness habitat required	0.0
High	Same habitat required	0.0
Medium	Same broad habitat or a higher distinctiveness habitat required	0.0
V.High	Bespoke compensation likely to be required	0.0
Low	Same distinctiveness or better habitat required	0.0
High	Same habitat required	0.0
Medium	Same broad habitat or a higher distinctiveness habitat required	0.0
High	Same habitat required	0.0
V.High	Bespoke compensation likely to be required	0.0

Medium	Same broad habitat or a higher distinctiveness habitat required	0.0
High	Same habitat required	0.0
High	Same habitat required	0.0
High	Same habitat required	0.0
High	Same habitat required	0.0
High	Same habitat required	0.0
High	Same habitat required	0.0
High	Same habitat required	0.0
Medium	Same broad habitat or a higher distinctiveness habitat required	0.0
High	Same habitat required	0.0
V.High	Bespoke compensation likely to be required	0.0
High	Same habitat required	0.0
High	Same habitat required	0.0
Low	Same distinctiveness or better habitat required	0.1
High	Same habitat required	0.0
V.High	Bespoke compensation likely to be required	0.0
High	Same habitat required	0.0
Medium	Same broad habitat or a higher distinctiveness habitat required	0.0
Medium	Same broad habitat or a higher distinctiveness habitat required	0.0
Medium	Same broad habitat or a higher distinctiveness habitat required	0.0
V.Low	Compensation Not Required	0.0
Low	Same distinctiveness or better habitat required	0.0
Medium	Same broad habitat or a higher distinctiveness habitat required	0.0
V.Low	Compensation Not Required	0.0
Medium	Same broad habitat or a higher distinctiveness habitat required	0.0
V.Low	Compensation Not Required	1.2
Medium	Same broad habitat or a higher distinctiveness habitat required	0.0
Low	Same distinctiveness or better habitat required	0.0
Low	Same distinctiveness or better habitat required	0.0
Low	Same distinctiveness or better habitat required	0.0
Low	Same distinctiveness or better habitat required	0.0
Low	Same distinctiveness or better habitat required	0.0
Low	Same distinctiveness or better habitat required	0.0
High	Same habitat required	0.0
Medium	Same broad habitat or a higher distinctiveness habitat required	0.0
Low	Same distinctiveness or better habitat required	0.0
Low	Same distinctiveness or better habitat required	0.0
Low	Same distinctiveness or better habitat required	0.1
Low	Same distinctiveness or better habitat required	0.0
Low	Same distinctiveness or better habitat required	0.0
V.Low	Compensation Not Required	0.0
Low	Same distinctiveness or better habitat required	0.0
Low	Same distinctiveness or better habitat required	0.0
Medium	Same broad habitat or a higher distinctiveness habitat required	0.0
V.High	Bespoke compensation likely to be required	0.0
V.High	Bespoke compensation likely to be required	0.0
V.High	Bespoke compensation likely to be required	0.0
V.High	Bespoke compensation likely to be required	0.0
V.High	Bespoke compensation likely to be required	0.0

V.High	Bespoke compensation likely to be required	0.0
High	Same habitat required	0.0
V.High	Bespoke compensation likely to be required	0.0
Medium	Same broad habitat or a higher distinctiveness habitat required	0.0
High	Same habitat required	0.0
High	Same habitat required	0.0
High	Same habitat required	0.0
Low	Same distinctiveness or better habitat required	0.0
Medium	Same broad habitat or a higher distinctiveness habitat required	0.0
Medium	Same broad habitat or a higher distinctiveness habitat required	0.0
Medium	Same broad habitat or a higher distinctiveness habitat required	0.2
Medium	Same broad habitat or a higher distinctiveness habitat required	0.0
High	Same habitat required	0.0
High	Same habitat required	0.0
High	Same habitat required	0.0
High	Same habitat required	0.0
High	Same habitat required	0.0
High	Same habitat required	0.0
High	Same habitat required	0.0
V.High	Bespoke compensation likely to be required	0.0
High	Same habitat required	0.0
V.High	Bespoke compensation likely to be required	0.0
High	Same habitat required	0.0
V.High	Bespoke compensation likely to be required	0.0
High	Same habitat required	0.0
V.High	Bespoke compensation likely to be required	0.0
low	Same distinctiveness or better habitat required	0.0
low	Same distinctiveness or better habitat required	0.0
low	Same distinctiveness or better habitat required	0.0
low	Same distinctiveness or better habitat required	0.0
High	Same habitat required	0.0
High	Same habitat required	0.0
High	Same habitat required	0.0
High	Same habitat required	0.0
High	Same habitat required	0.0
High	Same habitat required	0.0
V.High	Bespoke compensation likely to be required	0.0
High	Same habitat required	0.0
V.High	Bespoke compensation likely to be required	0.0
High	Same habitat required	0.0
low	Same distinctiveness or better habitat required	0.0
low	Same distinctiveness or better habitat required	0.0
low	Same distinctiveness or better habitat required	0.0
low	Same distinctiveness or better habitat required	0.0
low	Same distinctiveness or better habitat required	0.0
low	Same distinctiveness or better habitat required	0.0
low	Same distinctiveness or better habitat required	0.0
0	0	0.0
0	0	0.0

0	0	0.0

6	7	8	9	10	11	12
existing units lost base line on site	**existing area retained on site**	**Existing Units retained on site**	**Existing area Lost on site**	**existing units lost base line on site**	**proposed area Creation on site post development**	**proposed units Creation onsite post development**
0.0	0.0	0.0	0.0	0.0	0.0	0.00
0.0	0.0	0.0	0.0	0.0	0.0	0.00
0.0	0.0	0.0	0.0	0.0	0.0	0.00
0.0	0.0	0.0	0.0	0.0	0.0	0.00
0.0	0.0	0.0	0.0	0.0	0.0	0.00
0.0	0.0	0.0	0.0	0.0	0.0	0.00
0.0	0.0	0.0	0.0	0.0	0.0	0.00
0.0	0.0	0.0	0.0	0.0	0.0	0.00
0.0	0.0	0.0	0.0	0.0	0.0	0.00
0.0	0.0	0.0	0.0	0.0	0.0	0.00
0.0	0.0	0.0	0.0	0.0	0.0	0.00
0.0	0.0	0.0	0.0	0.0	0.0	0.00
0.0	0.0	0.0	0.0	0.0	0.0	0.00
0.0	0.0	0.0	0.0	0.0	0.0	0.00
0.0	0.0	0.0	0.0	0.0	0.0	0.00
0.0	0.0	0.0	0.0	0.0	0.0	0.00
0.0	0.0	0.0	0.0	0.0	0.0	0.00
0.0	0.0	0.0	0.0	0.0	0.0	0.00
0.0	0.0	0.0	0.0	0.0	0.0	0.00
0.0	0.0	0.0	0.0	0.0	0.0	0.00
0.0	0.0	0.0	0.0	0.0	0.0	0.00
0.0	0.0	0.0	0.0	0.0	0.0	0.00
0.0	0.0	0.0	0.0	0.0	0.0	0.00
0.0	0.0	0.0	0.0	0.0	0.0	0.00
0.0	0.0	0.0	0.0	0.0	0.0	0.00
0.0	0.0	0.0	0.0	0.0	0.0	0.00
0.0	0.0	0.0	0.0	0.0	0.0	0.00
0.0	0.0	0.0	0.0	0.0	0.0	0.00
0.0	0.0	0.0	0.0	0.0	0.0	0.00
0.2	0.0	0.0	0.0	0.2	0.0	0.00
0.0	0.0	0.0	0.0	0.0	0.0	0.00
0.0	0.0	0.0	0.0	0.0	0.0	0.00
0.0	0.0	0.0	0.0	0.0	0.0	0.00
0.0	0.0	0.0	0.0	0.0	0.0	0.00
0.0	0.0	0.0	0.0	0.0	0.0	0.00
0.0	0.0	0.0	0.0	0.0	0.0	0.00

0.0	0.0	0.0	0.0	0.0	0.0	0.00
0.0	0.0	0.0	0.0	0.0	0.0	0.00
0.0	0.0	0.0	0.0	0.0	0.0	0.00
0.0	0.0	0.0	0.0	0.0	0.0	0.00
0.0	0.0	0.0	0.0	0.0	0.0	0.00
0.0	0.0	0.0	0.0	0.0	0.0	0.00
0.0	0.0	0.0	0.0	0.0	0.0	0.00
0.0	0.0	0.0	0.0	0.0	0.0	0.00
0.0	0.0	0.0	0.0	0.0	0.0	0.00
0.0	0.0	0.0	0.0	0.0	0.0	0.00
0.0	0.0	0.0	0.0	0.0	0.0	0.00
0.0	0.0	0.0	0.0	0.0	0.0	0.00
0.0	0.0	0.0	0.0	0.0	0.0	0.00
0.3	0.0	0.0	0.1	0.3	0.0	0.00
0.0	0.0	0.0	0.0	0.0	0.0	0.00
0.0	0.0	0.0	0.0	0.0	0.0	0.00
0.0	0.0	0.0	0.0	0.0	0.0	0.00
0.0	0.0	0.0	0.0	0.0	0.0	0.00
0.0	0.0	0.0	0.0	0.0	0.0	0.00
0.0	0.0	0.0	0.0	0.0	0.0	0.00
0.0	0.0	0.0	0.0	0.0	0.0	0.00
0.0	0.0	0.0	0.0	0.0	0.0	0.00
0.0	0.0	0.0	0.0	0.0	0.0	0.00
0.0	0.0	0.0	0.0	0.0	0.0	0.00
0.0	0.0	0.0	0.0	0.0	0.0	0.00
0.0	0.0	0.0	0.0	0.0	0.0	0.00
0.0	0.0	0.0	1.2	0.0	1.4	0.00
0.0	0.0	0.0	0.0	0.0	0.0	0.00
0.0	0.0	0.0	0.0	0.0	0.0	0.00
0.0	0.0	0.0	0.0	0.0	0.0	0.00
0.0	0.0	0.0	0.0	0.0	0.0	0.00
0.0	0.0	0.0	0.0	0.0	0.0	0.00
0.0	0.0	0.0	0.0	0.0	0.1	0.56
0.0	0.0	0.0	0.0	0.0	0.1	0.10
0.0	0.0	0.0	0.0	0.0	0.0	0.00
0.0	0.0	0.0	0.0	0.0	0.0	0.00
0.0	0.0	0.0	0.0	0.0	0.0	0.00
0.0	0.0	0.0	0.0	0.0	0.0	0.00
0.2	0.0	0.2	0.0	0.2	0.0	0.02
0.0	0.0	0.0	0.0	0.0	0.0	0.00
0.0	0.0	0.0	0.0	0.0	0.0	0.00
0.0	0.0	0.0	0.0	0.0	0.0	0.00
0.0	0.0	0.0	0.0	0.0	0.0	0.00
0.0	0.0	0.0	0.0	0.0	0.0	0.00
0.0	0.0	0.0	0.0	0.0	0.0	0.00
0.0	0.0	0.0	0.0	0.0	0.0	0.00
0.0	0.0	0.0	0.0	0.0	0.0	0.00
0.0	0.0	0.0	0.0	0.0	0.0	0.00
0.0	0.0	0.0	0.0	0.0	0.0	0.00
0.0	0.0	0.0	0.0	0.0	0.0	0.00
0.0	0.0	0.0	0.0	0.0	0.0	0.00
0.0	0.0	0.0	0.0	0.0	0.0	0.00
0.0	0.0	0.0	0.0	0.0	0.0	0.00

0.0	0.0	0.0	0.0	0.0	0.0	0.00
0.0	0.0	0.0	0.0	0.0	0.0	0.00
0.0	0.0	0.0	0.0	0.0	0.0	0.00
0.0	0.0	0.0	0.0	0.0	0.0	0.00
0.0	0.0	0.0	0.0	0.0	0.0	0.00
0.0	0.0	0.0	0.0	0.0	0.0	0.00
0.0	0.0	0.0	0.0	0.0	0.0	0.00
0.0	0.0	0.0	0.0	0.0	0.0	0.00
0.0	0.0	0.0	0.0	0.0	0.0	0.00
0.0	0.0	0.0	0.0	0.0	0.0	0.00
1.2	0.0	0.1	0.2	1.2	0.0	0.00
0.0	0.0	0.0	0.0	0.0	0.0	0.00
0.0	0.0	0.0	0.0	0.0	0.0	0.00
0.0	0.0	0.0	0.0	0.0	0.0	0.00
0.0	0.0	0.0	0.0	0.0	0.0	0.00
0.0	0.0	0.0	0.0	0.0	0.0	0.00
0.0	0.0	0.0	0.0	0.0	0.0	0.00
0.0	0.0	0.0	0.0	0.0	0.0	0.00
0.0	0.0	0.0	0.0	0.0	0.0	0.00
0.0	0.0	0.0	0.0	0.0	0.0	0.00
0.0	0.0	0.0	0.0	0.0	0.0	0.00
0.0	0.0	0.0	0.0	0.0	0.0	0.00
0.0	0.0	0.0	0.0	0.0	0.0	0.00
0.0	0.0	0.0	0.0	0.0	0.0	0.00
0.0	0.0	0.0	0.0	0.0	0.0	0.00
0.0	0.0	0.0	0.0	0.0	0.0	0.00
0.0	0.0	0.0	0.0	0.0	0.0	0.00
0.0	0.0	0.0	0.0	0.0	0.0	0.00
0.0	0.0	0.0	0.0	0.0	0.0	0.00
0.0	0.0	0.0	0.0	0.0	0.0	0.00
0.0	0.0	0.0	0.0	0.0	0.0	0.00
0.0	0.0	0.0	0.0	0.0	0.0	0.00
0.0	0.0	0.0	0.0	0.0	0.0	0.00
0.0	0.0	0.0	0.0	0.0	0.0	0.00
0.0	0.0	0.0	0.0	0.0	0.0	0.00
0.0	0.0	0.0	0.0	0.0	0.0	0.00
0.0	0.0	0.0	0.0	0.0	0.0	0.00
0.0	0.0	0.0	0.0	0.0	0.0	0.00
0.0	0.0	0.0	0.0	0.0	0.0	0.00
0.0	0.0	0.0	0.0	0.0	0.0	0.00
0.0	0.0	0.0	0.0	0.0	0.0	0.00
0.0	0.0	0.0	0.0	0.0	0.0	0.00
0.0	0.0	0.0	0.0	0.0	0.0	0.00
0.0	0.0	0.0	0.0	0.0	0.0	0.00
0.0	0.0	0.0	0.0	0.0	0.0	0.00
0.0	0.0	0.0	0.0	0.0	0.0	0.00
0.0	0.0	0.0	0.0	0.0	0.0	0.00
0.0	0.0	0.0	0.0	0.0	0.0	0.00
0.0	0.0	0.0	0.0	0.0	0.0	0.00

0.0	0.0	0.0	0.0	0.0	0.0	0.00

all habitats

13	14	15	16	17	18	19
proposed area Enhancement on site post development	proposed units Enhancement onsite post development	proposed area Accelerated Succession on site post development	proposed Units Accelerated Succession on site post development	Total proposed area on site post development	Total proposed units onsite post development	Net area change
0.0	0.00	0.0	0.00	0.0	0.0	0.0
0.0	0.00	0.0	0.00	0.0	0.0	0.0
0.0	0.00	0.0	0.00	0.0	0.0	0.0
0.0	0.00	0.0	0.00	0.0	0.0	0.0
0.0	0.00	0.0	0.00	0.0	0.0	0.0
0.0	0.00	0.0	0.00	0.0	0.0	0.0
0.0	0.00	0.0	0.00	0.0	0.0	0.0
0.0	0.00	0.0	0.00	0.0	0.0	0.0
0.0	0.00	0.0	0.00	0.0	0.0	0.0
0.0	0.00	0.0	0.00	0.0	0.0	0.0
0.0	0.00	0.0	0.00	0.0	0.0	0.0
0.0	0.00	0.0	0.00	0.0	0.0	0.0
0.0	0.00	0.0	0.00	0.0	0.0	0.0
0.0	0.00	0.0	0.00	0.0	0.0	0.0
0.0	0.00	0.0	0.00	0.0	0.0	0.0
0.0	0.00	0.0	0.00	0.0	0.0	0.0
0.0	0.00	0.0	0.00	0.0	0.0	0.0
0.0	0.00	0.0	0.00	0.0	0.0	0.0
0.0	0.00	0.0	0.00	0.0	0.0	0.0
0.0	0.00	0.0	0.00	0.0	0.0	0.0
0.0	0.00	0.0	0.00	0.0	0.0	0.0
0.0	0.00	0.0	0.00	0.0	0.0	0.0
0.0	0.00	0.0	0.00	0.0	0.0	0.0
0.0	0.00	0.0	0.00	0.0	0.0	0.0
0.0	0.00	0.0	0.00	0.0	0.0	0.0
0.0	0.00	0.0	0.00	0.0	0.0	0.0
0.0	0.00	0.0	0.00	0.0	0.0	0.0
0.0	0.00	0.0	0.00	0.0	0.0	0.0
0.0	0.00	0.0	0.00	0.0	0.0	0.0
0.0	0.00	0.0	0.00	0.0	0.0	0.0
0.0	0.00	0.0	0.00	0.0	0.0	0.0
0.0	0.00	0.0	0.00	0.0	0.0	0.0
0.0	0.00	0.0	0.00	0.0	0.0	0.0
0.0	0.00	0.0	0.00	0.0	0.0	0.0
0.0	0.00	0.0	0.00	0.0	0.0	0.0
0.0	0.00	0.0	0.00	0.0	0.0	0.0

0.0	0.00	0.0	0.00	0.0	0.0	0.0
0.0	0.00	0.0	0.00	0.0	0.0	0.0
0.0	0.00	0.0	0.00	0.0	0.0	0.0
0.0	0.00	0.0	0.00	0.0	0.0	0.0
0.0	0.00	0.0	0.00	0.0	0.0	0.0
0.0	0.00	0.0	0.00	0.0	0.0	0.0
0.0	0.00	0.0	0.00	0.0	0.0	0.0
0.0	0.00	0.0	0.00	0.0	0.0	0.0
0.0	0.00	0.0	0.00	0.0	0.0	0.0
0.0	0.00	0.0	0.00	0.0	0.0	0.0
0.0	0.00	0.0	0.00	0.0	0.0	0.0
0.0	0.00	0.0	0.00	0.0	0.0	0.0
0.0	0.00	0.0	0.00	0.0	0.0	0.0
0.0	0.00	0.0	0.00	0.0	0.0	-0.1
0.0	0.00	0.0	0.00	0.0	0.0	0.0
0.0	0.00	0.0	0.00	0.0	0.0	0.0
0.0	0.00	0.0	0.00	0.0	0.0	0.0
0.0	0.00	0.0	0.00	0.0	0.0	0.0
0.0	0.00	0.0	0.00	0.0	0.0	0.0
0.0	0.00	0.0	0.00	0.0	0.0	0.0
0.0	0.00	0.0	0.00	0.0	0.0	0.0
0.0	0.00	0.0	0.00	0.0	0.0	0.0
0.0	0.00	0.0	0.00	0.0	0.0	0.0
0.0	0.00	0.0	0.00	0.0	0.0	0.0
0.0	0.00	0.0	0.00	0.0	0.0	0.0
0.0	0.00	0.0	0.00	0.0	0.0	0.0
0.0	0.00	0.0	0.00	1.4	0.0	0.2
0.0	0.00	0.0	0.00	0.0	0.0	0.0
0.0	0.00	0.0	0.00	0.0	0.0	0.0
0.0	0.00	0.0	0.00	0.0	0.0	0.0
0.0	0.00	0.0	0.00	0.0	0.0	0.0
0.0	0.00	0.0	0.00	0.0	0.0	0.0
0.0	0.00	0.0	0.00	0.1	0.6	0.1
0.0	0.00	0.0	0.00	0.1	0.1	0.1
0.0	0.00	0.0	0.00	0.0	0.0	0.0
0.0	0.00	0.0	0.00	0.0	0.0	0.0
0.0	0.00	0.0	0.00	0.0	0.0	0.0
0.0	0.00	0.0	0.00	0.0	0.0	0.0
0.0	0.00	0.0	0.00	0.1	0.2	0.0
0.0	0.00	0.0	0.00	0.0	0.0	0.0
0.0	0.00	0.0	0.00	0.0	0.0	0.0
0.0	0.00	0.0	0.00	0.0	0.0	0.0
0.0	0.00	0.0	0.00	0.0	0.0	0.0
0.0	0.00	0.0	0.00	0.0	0.0	0.0
0.0	0.00	0.0	0.00	0.0	0.0	0.0
0.0	0.00	0.0	0.00	0.0	0.0	0.0
0.0	0.00	0.0	0.00	0.0	0.0	0.0
0.0	0.00	0.0	0.00	0.0	0.0	0.0
0.0	0.00	0.0	0.00	0.0	0.0	0.0
0.0	0.00	0.0	0.00	0.0	0.0	0.0

0.0	0.00	0.0	0.00	0.0	0.0	0.0
0.0	0.00	0.0	0.00	0.0	0.0	0.0
0.0	0.00	0.0	0.00	0.0	0.0	0.0
0.0	0.00	0.0	0.00	0.0	0.0	0.0
0.0	0.00	0.0	0.00	0.0	0.0	0.0
0.0	0.00	0.0	0.00	0.0	0.0	0.0
0.0	0.00	0.0	0.00	0.0	0.0	0.0
0.0	0.00	0.0	0.00	0.0	0.0	0.0
0.0	0.00	0.0	0.00	0.0	0.0	0.0
0.0	0.00	0.0	0.00	0.0	0.0	0.0
0.0	0.00	0.0	0.00	0.0	0.1	-0.2
0.0	0.00	0.0	0.00	0.0	0.0	0.0
0.0	0.00	0.0	0.00	0.0	0.0	0.0
0.0	0.00	0.0	0.00	0.0	0.0	0.0
0.0	0.00	0.0	0.00	0.0	0.0	0.0
0.0	0.00	0.0	0.00	0.0	0.0	0.0
0.0	0.00	0.0	0.00	0.0	0.0	0.0
0.0	0.00	0.0	0.00	0.0	0.0	0.0
0.0	0.00	0.0	0.00	0.0	0.0	0.0
0.0	0.00	0.0	0.00	0.0	0.0	0.0
0.0	0.00	0.0	0.00	0.0	0.0	0.0
0.0	0.00	0.0	0.00	0.0	0.0	0.0
0.0	0.00	0.0	0.00	0.0	0.0	0.0
0.0	0.00	0.0	0.00	0.0	0.0	0.0
0.0	0.00	0.0	0.00	0.0	0.0	0.0
0.0	0.00	0.0	0.00	0.0	0.0	0.0
0.0	0.00	0.0	0.00	0.0	0.0	0.0
0.0	0.00	0.0	0.00	0.0	0.0	0.0
0.0	0.00	0.0	0.00	0.0	0.0	0.0
0.0	0.00	0.0	0.00	0.0	0.0	0.0
0.0	0.00	0.0	0.00	0.0	0.0	0.0
0.0	0.00	0.0	0.00	0.0	0.0	0.0
0.0	0.00	0.0	0.00	0.0	0.0	0.0
0.0	0.00	0.0	0.00	0.0	0.0	0.0
0.0	0.00	0.0	0.00	0.0	0.0	0.0
0.0	0.00	0.0	0.00	0.0	0.0	0.0
0.0	0.00	0.0	0.00	0.0	0.0	0.0
0.0	0.00	0.0	0.00	0.0	0.0	0.0
0.0	0.00	0.0	0.00	0.0	0.0	0.0
0.0	0.00	0.0	0.00	0.0	0.0	0.0
0.0	0.00	0.0	0.00	0.0	0.0	0.0
0.0	0.00	0.0	0.00	0.0	0.0	0.0
0.0	0.00	0.0	0.00	0.0	0.0	0.0
0.0	0.00	0.0	0.00	0.0	0.0	0.0
0.0	0.00	0.0	0.00	0.0	0.0	0.0
0.0	0.00	0.0	0.00	0.0	0.0	0.0
0.0	0.00	0.0	0.00	0.0	0.0	0.0
0.0	0.00	0.0	0.00	0.0	0.0	0.0
0.0	0.00	0.0	0.00	0.0	0.0	0.0
0.0	0.00	0.0	0.00	0.0	0.0	0.0

0.0	0.00	0.0	0.00	0.0	0.0	0.0

20	21	22	23	24	25	26
Net unit change	existing area off site	Existing units offsite	Retained Area Offsite	Retained Units offsite	proposed area Creation off site	proposed units Creation off site
0.0	0	0	0	0	0.0	0.00
0.0	0	0	0	0	0.0	0.00
0.0	0	0	0	0	0.0	0.00
0.0	0	0	0	0	0.0	0.00
0.0	0	0	0	0	0.0	0.00
0.0	0	0	0	0	0.0	0.00
0.0	0	0	0	0	0.0	0.00
0.0	0	0	0	0	0.0	0.00
0.0	0	0	0	0	0.0	0.00
0.0	0	0	0	0	0.0	0.00
0.0	0	0	0	0	0.0	0.00
0.0	0	0	0	0	0.0	0.00
0.0	0	0	0	0	0.0	0.00
0.0	0	0	0	0	0.0	0.00
0.0	0	0	0	0	0.0	0.00
0.0	0	0	0	0	0.0	0.00
0.0	0	0	0	0	0.0	0.00
0.0	0	0	0	0	0.0	0.00
0.0	0	0	0	0	0.0	0.00
0.0	0	0	0	0	0.0	0.00
0.0	0	0	0	0	0.0	0.00
0.0	0	0	0	0	0.0	0.00
0.0	0	0	0	0	0.0	0.00
0.0	0	0	0	0	0.0	0.00
0.0	0	0	0	0	0.0	0.00
0.0	0	0	0	0	0.0	0.00
0.0	0	0	0	0	0.0	0.00
0.0	0	0	0	0	0.0	0.00
0.0	0	0	0	0	0.0	0.00
-0.2	0	0	0	0	0.0	0.00
0.0	0	0	0	0	0.0	0.00
0.0	0	0	0	0	0.0	0.00
0.0	0	0	0	0	0.0	0.00
0.0	0	0	0	0	0.0	0.00
0.0	0	0	0	0	0.0	0.00
0.0	0	0	0	0	0.0	0.00

0.0	0	0	0	0	0.0	0.00
0.0	0	0	0	0	0.0	0.00
0.0	0	0	0	0	0.0	0.00
0.0	0	0	0	0	0.0	0.00
0.0	0	0	0	0	0.0	0.00
0.0	0	0	0	0	0.0	0.00
0.0	0	0	0	0	0.0	0.00
0.0	0	0	0	0	0.0	0.00
0.0	0	0	0	0	0.0	0.00
0.0	0	0	0	0	0.0	0.00
0.0	0	0	0	0	0.0	0.00
0.0	0	0	0	0	0.0	0.00
0.0	0	0	0	0	0.0	0.00
-0.3	0	0	0	0	0.0	0.00
0.0	0	0	0	0	0.0	0.00
0.0	0	0	0	0	0.0	0.00
0.0	0	0	0	0	0.0	0.00
0.0	0	0	0	0	0.0	0.00
0.0	0	0	0	0	0.0	0.00
0.0	0	0	0	0	0.0	0.00
0.0	0	0	0	0	0.0	0.00
0.0	0	0	0	0	0.0	0.00
0.0	0	0	0	0	0.0	0.00
0.0	0	0	0	0	0.0	0.00
0.0	0	0	0	0	0.0	0.00
0.0	0	0	0	0	0.0	0.00
0.0	0	0	0	0	0.0	0.00
0.0	0	0	0	0	0.0	0.00
0.0	0	0	0	0	0.0	0.00
0.0	0	0	0	0	0.0	0.00
0.0	0	0	0	0	0.0	0.00
0.0	0	0	0	0	0.0	0.00
0.6	0	0	0	0	0.0	0.00
0.1	0	0	0	0	0.0	0.00
0.0	0	0	0	0	0.0	0.00
0.0	0	0	0	0	0.0	0.00
0.0	0	0	0	0	0.0	0.00
0.0	0	0	0	0	0.0	0.00
0.0	0	0	0	0	0.0	0.00
0.0	0	0	0	0	0.0	0.00
0.0	0	0	0	0	0.0	0.00
0.0	0	0	0	0	0.0	0.00
0.0	0	0	0	0	0.0	0.00
0.0	0	0	0	0	0.0	0.00
0.0	0	0	0	0	0.0	0.00
0.0	0	0	0	0	0.0	0.00
0.0	0	0	0	0	0.0	0.00
0.0	0	0	0	0	0.0	0.00

0.0	0	0	0	0	0.0	0.00
0.0	0	0	0	0	0.0	0.00
0.0	0	0	0	0	0.0	0.00
0.0	0	0	0	0	0.0	0.00
0.0	0	0	0	0	0.0	0.00
0.0	0	0	0	0	0.0	0.00
0.0	0	0	0	0	0.0	0.00
0.0	0	0	0	0	0.0	0.00
0.0	0	0	0	0	0.0	0.00
0.0	0	0	0	0	0.0	0.00
-1.1	0	0	0	0	0.0	0.00
0.0	0	0	0	0	0.0	0.00
0.0	0	0	0	0	0.0	0.00
0.0	0	0	0	0	0.0	0.00
0.0	0	0	0	0	0.0	0.00
0.0	0	0	0	0	0.0	0.00
0.0	0	0	0	0	0.0	0.00
0.0	0	0	0	0	0.0	0.00
0.0	0	0	0	0	0.0	0.00
0.0	0	0	0	0	0.0	0.00
0.0	0	0	0	0	0.0	0.00
0.0	0	0	0	0	0.0	0.00
0.0	0	0	0	0	0.0	0.00
0.0	0	0	0	0	0.0	0.00
0.0	0	0	0	0	0.0	0.00
0.0	0	0	0	0	0.0	0.00
0.0	0	0	0	0	0.0	0.00
0.0	0	0	0	0	0.0	0.00
0.0	0	0	0	0	0.0	0.00
0.0	0	0	0	0	0.0	0.00
0.0	0	0	0	0	0.0	0.00
0.0	0	0	0	0	0.0	0.00
0.0	0	0	0	0	0.0	0.00
0.0	0	0	0	0	0.0	0.00
0.0	0	0	0	0	0.0	0.00
0.0	0	0	0	0	0.0	0.00
0.0	0	0	0	0	0.0	0.00
0.0	0	0	0	0	0.0	0.00
0.0	0	0	0	0	0.0	0.00
0.0	0	0	0	0	0.0	0.00
0.0	0	0	0	0	0.0	0.00
0.0	0	0	0	0	0.0	0.00
0.0	0	0	0	0	0.0	0.00
0.0	0	0	0	0	0.0	0.00
0.0	0	0	0	0	0.0	0.00
0.0	0	0	0	0	0.0	0.00
0.0	0	0	0	0	0.0	0.00
0.0	0	0	0	0	0.0	0.00
0.0	0	0	0	0	0.0	0.00

0.0	0	0	0	0	0.0	0.00

27	28	29	30	31	32
proposed area Enhancement off site	proposed units Enhancement offsite	proposed area Accelerated Successioff off site	proposed Units Accelerated Successioff off site	Total proposed area off site	Total proposed units offsite
0.0	0.00	0.0	0.00	0.0	0.0
0.0	0.00	0.0	0.00	0.0	0.0
0.0	0.00	0.0	0.00	0.0	0.0
0.0	0.00	0.0	0.00	0.0	0.0
0.0	0.00	0.0	0.00	0.0	0.0
0.0	0.00	0.0	0.00	0.0	0.0
0.0	0.00	0.0	0.00	0.0	0.0
0.0	0.00	0.0	0.00	0.0	0.0
0.0	0.00	0.0	0.00	0.0	0.0
0.0	0.00	0.0	0.00	0.0	0.0
0.0	0.00	0.0	0.00	0.0	0.0
0.0	0.00	0.0	0.00	0.0	0.0
0.0	0.00	0.0	0.00	0.0	0.0
0.0	0.00	0.0	0.00	0.0	0.0
0.0	0.00	0.0	0.00	0.0	0.0
0.0	0.00	0.0	0.00	0.0	0.0
0.0	0.00	0.0	0.00	0.0	0.0
0.0	0.00	0.0	0.00	0.0	0.0
0.0	0.00	0.0	0.00	0.0	0.0
0.0	0.00	0.0	0.00	0.0	0.0
0.0	0.00	0.0	0.00	0.0	0.0
0.0	0.00	0.0	0.00	0.0	0.0
0.0	0.00	0.0	0.00	0.0	0.0
0.0	0.00	0.0	0.00	0.0	0.0
0.0	0.00	0.0	0.00	0.0	0.0
0.0	0.00	0.0	0.00	0.0	0.0
0.0	0.00	0.0	0.00	0.0	0.0
0.0	0.00	0.0	0.00	0.0	0.0
0.0	0.00	0.0	0.00	0.0	0.0
0.0	0.00	0.0	0.00	0.0	0.0
0.0	0.00	0.0	0.00	0.0	0.0
0.0	0.00	0.0	0.00	0.0	0.0
0.0	0.00	0.0	0.00	0.0	0.0
0.0	0.00	0.0	0.00	0.0	0.0
0.0	0.00	0.0	0.00	0.0	0.0
0.0	0.00	0.0	0.00	0.0	0.0

0.0	0.00	0.0	0.00	0.0	0.0
0.0	0.00	0.0	0.00	0.0	0.0
0.0	0.00	0.0	0.00	0.0	0.0
0.0	0.00	0.0	0.00	0.0	0.0
0.0	0.00	0.0	0.00	0.0	0.0
0.0	0.00	0.0	0.00	0.0	0.0
0.0	0.00	0.0	0.00	0.0	0.0
0.0	0.00	0.0	0.00	0.0	0.0
0.0	0.00	0.0	0.00	0.0	0.0
0.0	0.00	0.0	0.00	0.0	0.0
0.0	0.00	0.0	0.00	0.0	0.0
0.0	0.00	0.0	0.00	0.0	0.0
0.0	0.00	0.0	0.00	0.0	0.0
0.0	0.00	0.0	0.00	0.0	0.0
0.0	0.00	0.0	0.00	0.0	0.0
0.0	0.00	0.0	0.00	0.0	0.0
0.0	0.00	0.0	0.00	0.0	0.0
0.0	0.00	0.0	0.00	0.0	0.0
0.0	0.00	0.0	0.00	0.0	0.0
0.0	0.00	0.0	0.00	0.0	0.0
0.0	0.00	0.0	0.00	0.0	0.0
0.0	0.00	0.0	0.00	0.0	0.0
0.0	0.00	0.0	0.00	0.0	0.0
0.0	0.00	0.0	0.00	0.0	0.0
0.0	0.00	0.0	0.00	0.0	0.0
0.0	0.00	0.0	0.00	0.0	0.0
0.0	0.00	0.0	0.00	0.0	0.0
0.0	0.00	0.0	0.00	0.0	0.0
0.0	0.00	0.0	0.00	0.0	0.0
0.0	0.00	0.0	0.00	0.0	0.0
0.0	0.00	0.0	0.00	0.0	0.0
0.0	0.00	0.0	0.00	0.0	0.0
0.0	0.00	0.0	0.00	0.0	0.0
0.0	0.00	0.0	0.00	0.0	0.0
0.0	0.00	0.0	0.00	0.0	0.0
0.0	0.00	0.0	0.00	0.0	0.0
0.0	0.00	0.0	0.00	0.0	0.0
0.0	0.00	0.0	0.00	0.0	0.0
0.0	0.00	0.0	0.00	0.0	0.0
0.0	0.00	0.0	0.00	0.0	0.0
0.0	0.00	0.0	0.00	0.0	0.0
0.0	0.00	0.0	0.00	0.0	0.0
0.0	0.00	0.0	0.00	0.0	0.0
0.0	0.00	0.0	0.00	0.0	0.0
0.0	0.00	0.0	0.00	0.0	0.0
0.0	0.00	0.0	0.00	0.0	0.0
0.0	0.00	0.0	0.00	0.0	0.0
0.0	0.00	0.0	0.00	0.0	0.0
0.0	0.00	0.0	0.00	0.0	0.0

0.0	0.00	0.0	0.00	0.0	0.0
0.0	0.00	0.0	0.00	0.0	0.0
0.0	0.00	0.0	0.00	0.0	0.0
0.0	0.00	0.0	0.00	0.0	0.0
0.0	0.00	0.0	0.00	0.0	0.0
0.0	0.00	0.0	0.00	0.0	0.0
0.0	0.00	0.0	0.00	0.0	0.0
0.0	0.00	0.0	0.00	0.0	0.0
0.0	0.00	0.0	0.00	0.0	0.0
0.0	0.00	0.0	0.00	0.0	0.0
0.0	0.00	0.0	0.00	0.0	0.0
0.0	0.00	0.0	0.00	0.0	0.0
0.0	0.00	0.0	0.00	0.0	0.0
0.0	0.00	0.0	0.00	0.0	0.0
0.0	0.00	0.0	0.00	0.0	0.0
0.0	0.00	0.0	0.00	0.0	0.0
0.0	0.00	0.0	0.00	0.0	0.0
0.0	0.00	0.0	0.00	0.0	0.0
0.0	0.00	0.0	0.00	0.0	0.0
0.0	0.00	0.0	0.00	0.0	0.0
0.0	0.00	0.0	0.00	0.0	0.0
0.0	0.00	0.0	0.00	0.0	0.0
0.0	0.00	0.0	0.00	0.0	0.0
0.0	0.00	0.0	0.00	0.0	0.0
0.0	0.00	0.0	0.00	0.0	0.0
0.0	0.00	0.0	0.00	0.0	0.0
0.0	0.00	0.0	0.00	0.0	0.0
0.0	0.00	0.0	0.00	0.0	0.0
0.0	0.00	0.0	0.00	0.0	0.0
0.0	0.00	0.0	0.00	0.0	0.0
0.0	0.00	0.0	0.00	0.0	0.0
0.0	0.00	0.0	0.00	0.0	0.0
0.0	0.00	0.0	0.00	0.0	0.0
0.0	0.00	0.0	0.00	0.0	0.0
0.0	0.00	0.0	0.00	0.0	0.0
0.0	0.00	0.0	0.00	0.0	0.0
0.0	0.00	0.0	0.00	0.0	0.0
0.0	0.00	0.0	0.00	0.0	0.0
0.0	0.00	0.0	0.00	0.0	0.0
0.0	0.00	0.0	0.00	0.0	0.0
0.0	0.00	0.0	0.00	0.0	0.0
0.0	0.00	0.0	0.00	0.0	0.0
0.0	0.00	0.0	0.00	0.0	0.0

0.0	0.00	0.0	0.00	0.0	0.0

33	34	35	36
Off Site Net area change	**Off Site Net unit change**	**Overall area change**	**Overall Unit Change**
0.0	0.0	0.0	0.0
0.0	0.0	0.0	0.0
0.0	0.0	0.0	0.0
0.0	0.0	0.0	0.0
0.0	0.0	0.0	0.0
0.0	0.0	0.0	0.0
0.0	0.0	0.0	0.0
0.0	0.0	0.0	0.0
0.0	0.0	0.0	0.0
0.0	0.0	0.0	0.0
0.0	0.0	0.0	0.0
0.0	0.0	0.0	0.0
0.0	0.0	0.0	0.0
0.0	0.0	0.0	0.0
0.0	0.0	0.0	0.0
0.0	0.0	0.0	0.0
0.0	0.0	0.0	0.0
0.0	0.0	0.0	0.0
0.0	0.0	0.0	0.0
0.0	0.0	0.0	0.0
0.0	0.0	0.0	0.0
0.0	0.0	0.0	0.0
0.0	0.0	0.0	0.0
0.0	0.0	0.0	0.0
0.0	0.0	0.0	0.0
0.0	0.0	0.0	0.0
0.0	0.0	0.0	0.0
0.0	0.0	0.0	0.0
0.0	0.0	0.0	0.0
0.0	0.0	0.0	-0.2
0.0	0.0	0.0	0.0
0.0	0.0	0.0	0.0
0.0	0.0	0.0	0.0
0.0	0.0	0.0	0.0
0.0	0.0	0.0	0.0
0.0	0.0	0.0	0.0

0.0	0.0	0.0	0.0
0.0	0.0	0.0	0.0
0.0	0.0	0.0	0.0
0.0	0.0	0.0	0.0
0.0	0.0	0.0	0.0
0.0	0.0	0.0	0.0
0.0	0.0	0.0	0.0
0.0	0.0	0.0	0.0
0.0	0.0	0.0	0.0
0.0	0.0	0.0	0.0
0.0	0.0	0.0	0.0
0.0	0.0	0.0	0.0
0.0	0.0	0.0	0.0
0.0	0.0	-0.1	-0.3
0.0	0.0	0.0	0.0
0.0	0.0	0.0	0.0
0.0	0.0	0.0	0.0
0.0	0.0	0.0	0.0
0.0	0.0	0.0	0.0
0.0	0.0	0.0	0.0
0.0	0.0	0.0	0.0
0.0	0.0	0.0	0.0
0.0	0.0	0.0	0.0
0.0	0.0	0.0	0.0
0.0	0.0	0.0	0.0
0.0	0.0	0.2	0.0
0.0	0.0	0.0	0.0
0.0	0.0	0.0	0.0
0.0	0.0	0.0	0.0
0.0	0.0	0.0	0.0
0.0	0.0	0.0	0.0
0.0	0.0	0.1	0.6
0.0	0.0	0.1	0.1
0.0	0.0	0.0	0.0
0.0	0.0	0.0	0.0
0.0	0.0	0.0	0.0
0.0	0.0	0.0	0.0
0.0	0.0	0.0	0.0
0.0	0.0	0.0	0.0
0.0	0.0	0.0	0.0
0.0	0.0	0.0	0.0
0.0	0.0	0.0	0.0
0.0	0.0	0.0	0.0
0.0	0.0	0.0	0.0
0.0	0.0	0.0	0.0
0.0	0.0	0.0	0.0
0.0	0.0	0.0	0.0
0.0	0.0	0.0	0.0

0.0	0.0	0.0	0.0
0.0	0.0	0.0	0.0
0.0	0.0	0.0	0.0
0.0	0.0	0.0	0.0
0.0	0.0	0.0	0.0
0.0	0.0	0.0	0.0
0.0	0.0	0.0	0.0
0.0	0.0	0.0	0.0
0.0	0.0	0.0	0.0
0.0	0.0	0.0	0.0
0.0	0.0	-0.2	-1.1
0.0	0.0	0.0	0.0
0.0	0.0	0.0	0.0
0.0	0.0	0.0	0.0
0.0	0.0	0.0	0.0
0.0	0.0	0.0	0.0
0.0	0.0	0.0	0.0
0.0	0.0	0.0	0.0
0.0	0.0	0.0	0.0
0.0	0.0	0.0	0.0
0.0	0.0	0.0	0.0
0.0	0.0	0.0	0.0
0.0	0.0	0.0	0.0
0.0	0.0	0.0	0.0
0.0	0.0	0.0	0.0
0.0	0.0	0.0	0.0
0.0	0.0	0.0	0.0
0.0	0.0	0.0	0.0
0.0	0.0	0.0	0.0
0.0	0.0	0.0	0.0
0.0	0.0	0.0	0.0
0.0	0.0	0.0	0.0
0.0	0.0	0.0	0.0
0.0	0.0	0.0	0.0
0.0	0.0	0.0	0.0
0.0	0.0	0.0	0.0
0.0	0.0	0.0	0.0
0.0	0.0	0.0	0.0
0.0	0.0	0.0	0.0
0.0	0.0	0.0	0.0
0.0	0.0	0.0	0.0
0.0	0.0	0.0	0.0
0.0	0.0	0.0	0.0
0.0	0.0	0.0	0.0
0.0	0.0	0.0	0.0
0.0	0.0	0.0	0.0
0.0	0.0	0.0	0.0
0.0	0.0	0.0	0.0
0.0	0.0	0.0	0.0
0.0	0.0	0.0	0.0
0.0	0.0	0.0	0.0

0.0	0.0	0.0	0.0

Group Su

Habitat Group	Existing Area	Existing Value	Proposed Area On Site
Cropland	0.0	0.0	0.0
Grassland	0.0	0.0	0.0
Heathland and shrub	0.0	0.2	0.0
Lakes	0.0	0.0	0.0
Sparsely vegetated land	0.1	0.3	0.0
Urban	1.3	0.2	1.6
Wetland	0.0	0.0	0.0
Woodland and forest	0.2	1.2	0.0
Intertidal sediment	0.0	0.0	0.0
Coastal saltmarsh	0.0	0.0	0.0
Rocky shore	0.0	0.0	0.0
Coastal lagoons	0.0	0.0	0.0

Off Site Habitat Group	Existing Area	Existing Value	Proposed Area Off Site
Cropland	0.0	0.0	0.0
Grassland	0.0	0.0	0.0
Heathland and shrub	0.0	0.0	0.0
Lakes	0.0	0.0	0.0
Sparsely vegetated land	0.0	0.0	0.0
Urban	0.0	0.0	0.0
Wetland	0.0	0.0	0.0
Woodland and forest	0.0	0.0	0.0
Intertidal sediment	0.0	0.0	0.0
Coastal saltmarsh	0.0	0.0	0.0
Rocky shore	0.0	0.0	0.0
Coastal lagoons	0.0	0.0	0.0

ıb-totals

Proposed Value On Site	On Site Area Change	On Site Unit Change
0.0	0.0	0.0
0.0	0.0	0.0
0.0	0.0	-0.2
0.0	0.0	0.0
0.0	-0.1	-0.3
0.8	0.3	0.7
0.0	0.0	0.0
0.1	-0.2	-1.1
0.0	0.0	0.0
0.0	0.0	0.0
0.0	0.0	0.0
0.0	0.0	0.0

Proposed Value Off Site	Off Site Area Change	Off Site Unit Change
0.0	0.0	0.0
0.0	0.0	0.0
0.0	0.0	0.0
0.0	0.0	0.0
0.0	0.0	0.0
0.0	0.0	0.0
0.0	0.0	0.0
0.0	0.0	0.0
0.0	0.0	0.0
0.0	0.0	0.0
0.0	0.0	0.0
0.0	0.0	0.0

Habitat Group
Grassland - Lowland dry acid grassland
Heathland and shrub - Mountain heaths and willow scrub
Sparsely vegetated land - Limestone pavement
Wetland - Blanket bog
Wetland - Depressions on Peat Substrates (H7150)
Wetland - Fens (upland and lowland)
Wetland - Lowland raised bog
Wetland – Oceanic Valley Mire[1] (D2.1)
Wetland - Purple moor grass and rush pastures
Wetland - Transition mires and quaking bogs (H7140)
Grassland - Lowland meadows
Grassland - Upland hay meadows
lakes - Aquifer fed naturally fluctuating water bodies
Sparsely vegetated land - Calaminarian grasslands
Rocky shore - High energy littoral rock - on bedrock
Rocky shore - Moderate energy littoral rock - on bedrock
Rocky shore - Low energy littoral rock - on bedrock
Rocky shore - Features of littoral rock - on bedrock
Intertidal sediment - Littoral sediments dominated by aquatic angiosperms - on bedrock
Intertidal sediment - Littoral biogenic reefs - on bedrock

High
Habitat Group
Cropland - Traditional orchards
Grassland - Floodplain Wetland Mosaic (CFGM)
Grassland - Lowland calcareous grassland
Grassland - Tall herb communities
Grassland - Upland calcareous grassland
Heathland and shrub - Lowland Heathland
Heathland and shrub - Sea buckthorn scrub (Annex 1)
Heathland and shrub - Upland Heathland
Lakes - High alkalinity lakes
Lakes - Low alkalinity lakes

Lakes - Marl Lakes
Lakes - Moderate alkalinity lakes
Lakes - Peat Lakes
Lakes - Ponds (Priority Habitat)
Lakes - Temporary lakes, ponds and pools
Sparsely vegetated land - Coastal sand dunes
Sparsely vegetated land - Coastal vegetated shingle
Sparsely vegetated land - Inland rock outcrop and scree habitats
Sparsely vegetated land - Maritime cliff and slopes
Urban - Open Mosaic Habitats on Previously Developed Land
Wetland - Reedbeds
Woodland and forest - Lowland beech and yew woodland
Woodland and forest - Lowland mixed deciduous woodland
Woodland and forest - Native pine woodlands
Woodland and forest - Upland birchwoods
Woodland and forest - Upland mixed ashwoods
Woodland and forest - Upland oakwood
Woodland and forest - Wet woodland
Woodland and forest - Wood-pasture and parkland
Coastal lagoons - Coastal lagoons
Rocky shore - High energy littoral rock
Rocky shore - Moderate energy littoral rock
Rocky shore - Low energy littoral rock
Rocky shore - Features of littoral rock
Intertidal sediment - Littoral coarse sediment
Intertidal sediment - Littoral sand and muddy sand
Intertidal sediment - Littoral mud
Intertidal sediment - Littoral mixed sediments
Coastal Saltmarsh -saltmarshes and saline reedbeds
Intertidal sediment - Littoral sediments dominated by aquatic angiosperms
Intertidal sediment - Littoral biogenic reefs
Intertidal sediment - Features of littoral sediment

Medium

Habitat Group
Cropland - Arable field margins cultivated annually
Cropland - Arable field margins game bird mix
Cropland - Arable field margins pollen & nectar
Cropland - Arable field margins tussocky
Cropland - Cereal crops winter stubble
Grassland - Bracken
Grassland - Other lowland acid grassland
Grassland - Other neutral grassland

Grassland - Upland acid grassland
Heathland and shrub - Blackthorn scrub
Heathland and shrub - Bramble scrub
Heathland and shrub - Gorse scrub
Heathland and shrub - Hawthorn scrub
Heathland and shrub - Hazel scrub
Heathland and shrub - Mixed scrub
Heathland and shrub - Sea buckthorn scrub (other)
Lakes - Ditches
Lakes - Reservoirs
Sparsely vegetated land - Calaminarian grasslands
Sparsely vegetated land - Other inland rock and scree
Urban - Allotments
Urban - Artificial lake or pond
Urban - Brown roof
Urban - Cemeteries and churchyards
Urban - Extensive green roof
Urban - Orchard
Urban - Woodland
Woodland and forest - Felled
Woodland and forest - Other Scot's Pine woodland
Woodland and forest - Other woodland; broadleaved
Woodland and forest - Other woodland; mixed
Woodland and forest - Other woodland; Young Trees planted

Low

Habitat Group
Cropland - Cereal crops
Cropland - Cereal crops other
Cropland - Horticulture
Cropland - Intensive orchards
Cropland - Non-cereal crops
Cropland - Temporary grass and clover leys
Grassland - Modified grassland
Heathland and shrub - Rhododendron scrub
Sparsely vegetated land - Ruderal/Ephemeral
Urban - Bioswale
Urban - Façade-bound green wall
Urban - Ground based green wall
Urban - Ground level planters
Urban - Intensive green roof
Urban - Introduced shrub
Urban - Amenity grassland
Urban - Rain garden
Urban - Sand pit quarry or open cast mine

Urban - Street Tree
Urban - Suburban/ mosaic of developed/ natural surface
Urban - Sustainable urban drainage feature
Urban - Vacant/derelict land/ bareground
Urban - Vegetated garden
Woodland and forest - Other coniferous woodland
Woodland and forest - Other coniferous woodland
Rocky shore - Artificial high energy littoral rock
Rocky shore - Artificial moderate energy littoral rock
Rocky shore - Artificial low energy littoral rock
Rocky shore - Artificial features of littoral rock
Intertidal sediment - Artificial littoral coarse sediment
Intertidal sediment - Artificial littoral sand and muddy sand
Intertidal sediment - Artificial littoral mud
Intertidal sediment - Artificial littoral mixed sediments
Intertidal sediment - Artificial littoral sediments dominated by aquatic angiosperms
Intertidal sediment - Artificial littoral biogenic reefs
Intertidal sediment - Artificial features of littoral sediment

Very Low

Habitat Group
Urban - Artificial unvegetated, unsealed surface
Urban - Built linear features
Urban - Developed land; sealed surface
Urban - Un-vegetated garden

Distcinctivness Band Sub-totals

Group	Existing Area	Existing Value Lost	Proposed Area On Site
Grassland	0.00	0.00	0.00
Heathland and shrub	0.00	0.00	0.00
Sparsely vegetated land	0.00	0.00	0.00
Wetland	0.00	0.00	0.00
Wetland	0.00	0.00	0.00
Wetland	0.00	0.00	0.00
Wetland	0.00	0.00	0.00
Wetland	0.00	0.00	0.00
Wetland	0.00	0.00	0.00
Wetland	0.00	0.00	0.00
Grassland	0.00	0.00	0.00
Grassland	0.00	0.00	0.00
Lakes	0.00	0.00	0.00
Sparsely vegetated land	0.00	0.00	0.00
Rocky shore	0.00	0.00	0.00
Rocky shore	0.00	0.00	0.00
Rocky shore	0.00	0.00	0.00
Rocky shore	0.00	0.00	0.00
Intertidal sediment	0.00	0.00	0.00
Intertidal sediment	0.00	0.00	0.00

Group	Existing Area	Existing Value Lost	Proposed Area On Site
Cropland	0.00	0.00	0.00
Grassland	0.00	0.00	0.00
Grassland	0.00	0.00	0.00
Grassland	0.00	0.00	0.00
Grassland	0.00	0.00	0.00
Grassland	0.00	0.00	0.00
Heathland and shrub	0.00	0.00	0.00
Heathland and shrub	0.00	0.00	0.00
Lakes	0.00	0.00	0.00
Lakes	0.00	0.00	0.00

Lakes	0.00	0.00	0.00
Lakes	0.00	0.00	0.00
Lakes	0.00	0.00	0.00
Lakes	0.00	0.00	0.00
Lakes	0.00	0.00	0.00
Sparsely vegetated land	0.00	0.00	0.00
Sparsely vegetated land	0.00	0.00	0.00
Sparsely vegetated land	0.00	0.00	0.00
Sparsely vegetated land	0.00	0.00	0.00
Urban	0.00	0.00	0.00
Wetland	0.00	0.00	0.00
Woodland and forest	0.00	0.00	0.00
Woodland and forest	0.00	0.00	0.00
Woodland and forest	0.00	0.00	0.00
Woodland and forest	0.00	0.00	0.00
Woodland and forest	0.00	0.00	0.00
Woodland and forest	0.00	0.00	0.00
Woodland and forest	0.00	0.00	0.00
Woodland and forest	0.00	0.00	0.00
Coastal lagoons	0.00	0.00	0.00
Rocky shore	0.00	0.00	0.00
Rocky shore	0.00	0.00	0.00
Rocky shore	0.00	0.00	0.00
Rocky shore	0.00	0.00	0.00
Intertidal sediment	0.00	0.00	0.00
Intertidal sediment	0.00	0.00	0.00
Intertidal sediment	0.00	0.00	0.00
Intertidal sediment	0.00	0.00	0.00
Coastal Saltmarsh	0.00	0.00	0.00
Intertidal sediment	0.00	0.00	0.00
Intertidal sediment	0.00	0.00	0.00
Intertidal sediment	0.00	0.00	0.00

Group	Existing Area	Existing Value Lost	Proposed Area On Site
Cropland	0.00	0.00	0.00
Cropland	0.00	0.00	0.00
Cropland	0.00	0.00	0.00
Cropland	0.00	0.00	0.00
Cropland	0.00	0.00	0.00
Grassland	0.00	0.00	0.00
Grassland	0.00	0.00	0.00
Grassland	0.00	0.00	0.00

Grassland	0.00	0.00	0.00
Heathland and shrub	0.00	0.00	0.00
Heathland and shrub	0.00	0.00	0.00
Heathland and shrub	0.00	0.00	0.00
Heathland and shrub	0.00	0.00	0.00
Heathland and shrub	0.00	0.00	0.00
Heathland and shrub	0.03	0.20	0.00
Heathland and shrub	0.00	0.00	0.00
Lakes	0.00	0.00	0.00
Lakes	0.00	0.00	0.00
Sparsely vegetated land	0.00	0.00	0.00
Sparsely vegetated land	0.00	0.00	0.00
Urban	0.00	0.00	0.00
Urban	0.00	0.00	0.00
Urban	0.00	0.00	0.00
Urban	0.00	0.00	0.00
Urban	0.00	0.00	0.00
Urban	0.00	0.00	0.00
Urban	0.00	0.00	0.00
Woodland and forest	0.00	0.00	0.00
Woodland and forest	0.00	0.00	0.00
Woodland and forest	0.00	0.00	0.00
Woodland and forest	0.20	1.19	0.02
Woodland and forest	0.00	0.00	0.00

Group	Existing Area	Existing Value Lost	Proposed Area On Site
Cropland	0.00	0.00	0.00
Cropland	0.00	0.00	0.00
Cropland	0.00	0.00	0.00
Cropland	0.00	0.00	0.00
Cropland	0.00	0.00	0.00
Cropland	0.00	0.00	0.00
Grassland	0.00	0.00	0.00
Grassland	0.00	0.00	0.00
Heathland and shrub	0.13	0.29	0.00
Sparsely vegetated land	0.00	0.00	0.00
Urban	0.00	0.00	0.00
Urban	0.00	0.00	0.00
Urban	0.00	0.00	0.00
Urban	0.00	0.00	0.00
Urban	0.00	0.00	0.12
Urban	0.00	0.00	0.05
Urban	0.00	0.00	0.00
Urban	0.00	0.00	0.00

Urban	0.08	0.18	0.05
Urban	0.00	0.00	0.00
Urban	0.00	0.00	0.00
Urban	0.00	0.00	0.00
Urban	0.00	0.00	0.00
Urban	0.00	0.00	0.00
Woodland and forest	0.00	0.00	0.00
Rocky shore	0.00	0.00	0.00
Rocky shore	0.00	0.00	0.00
Rocky shore	0.00	0.00	0.00
Rocky shore	0.00	0.00	0.00
Intertidal sediment	0.00	0.00	0.00
Intertidal sediment	0.00	0.00	0.00
Intertidal sediment	0.00	0.00	0.00
Intertidal sediment	0.00	0.00	0.00
Intertidal sediment	0.00	0.00	0.00
Intertidal sediment	0.00	0.00	0.00
Intertidal sediment	0.00	0.00	0.00

Group	Existing Area	Existing Value Lost	Proposed Area On Site
Urban	0.00	0.00	0.00
Urban	0.00	0.00	0.00
Urban	1.17	0.00	1.36
Urban	0.00	0.00	0.00

s

Very High

Proposed Value On Site	On Site Area Change	On Site Unit Change
0.00	0.00	0.00
0.00	0.00	0.00
0.00	0.00	0.00
0.00	0.00	0.00
0.00	0.00	0.00
0.00	0.00	0.00
0.00	0.00	0.00
0.00	0.00	0.00
0.00	0.00	0.00
0.00	0.00	0.00
0.00	0.00	0.00
0.00	0.00	0.00
0.00	0.00	0.00
0.00	0.00	0.00
0.00	0.00	0.00
0.00	0.00	0.00
0.00	0.00	0.00
0.00	0.00	0.00
0.00	0.00	0.00

Proposed Value On Site	On Site Area Change	On Site Unit Change
0.00	0.00	0.00
0.00	0.00	0.00
0.00	0.00	0.00
0.00	0.00	0.00
0.00	0.00	0.00
0.00	0.00	0.00
0.00	0.00	0.00
0.00	0.00	0.00
0.00	0.00	0.00
0.00	0.00	0.00

0.00	0.00	0.00
0.00	0.00	0.00
0.00	0.00	0.00
0.00	0.00	0.00
0.00	0.00	0.00
0.00	0.00	0.00
0.00	0.00	0.00
0.00	0.00	0.00
0.00	0.00	0.00
0.00	0.00	0.00
0.00	0.00	0.00
0.00	0.00	0.00
0.00	0.00	0.00
0.00	0.00	0.00
0.00	0.00	0.00
0.00	0.00	0.00
0.00	0.00	0.00
0.00	0.00	0.00
0.00	0.00	0.00
0.00	0.00	0.00
0.00	0.00	0.00
0.00	0.00	0.00
0.00	0.00	0.00
0.00	0.00	0.00
0.00	0.00	0.00
0.00	0.00	0.00
0.00	0.00	0.00
0.00	0.00	0.00
0.00	0.00	0.00
0.00	0.00	0.00
0.00	0.00	0.00
0.00	0.00	0.00

Proposed Value On Site	On Site Area Change	On Site Unit Change
0.00	0.00	0.00
0.00	0.00	0.00
0.00	0.00	0.00
0.00	0.00	0.00
0.00	0.00	0.00
0.00	0.00	0.00
0.00	0.00	0.00
0.00	0.00	0.00

0.00	0.00	0.00
0.00	0.00	0.00
0.00	0.00	0.00
0.00	0.00	0.00
0.00	0.00	0.00
0.00	0.00	0.00
0.00	-0.03	-0.20
0.00	0.00	0.00
0.00	0.00	0.00
0.00	0.00	0.00
0.00	0.00	0.00
0.00	0.00	0.00
0.00	0.00	0.00
0.00	0.00	0.00
0.00	0.00	0.00
0.00	0.00	0.00
0.00	0.00	0.00
0.00	0.00	0.00
0.00	0.00	0.00
0.00	0.00	0.00
0.00	0.00	0.00
0.00	0.00	0.00
0.13	-0.18	-1.06
0.00	0.00	0.00

Proposed Value On Site	On Site Area Change	On Site Unit Change
0.00	0.00	0.00
0.00	0.00	0.00
0.00	0.00	0.00
0.00	0.00	0.00
0.00	0.00	0.00
0.00	0.00	0.00
0.00	0.00	0.00
0.00	0.00	0.00
0.00	-0.13	-0.29
0.00	0.00	0.00
0.00	0.00	0.00
0.00	0.00	0.00
0.00	0.00	0.00
0.00	0.00	0.00
0.56	0.12	0.56
0.10	0.05	0.10
0.00	0.00	0.00
0.00	0.00	0.00

0.19	-0.03	0.02
0.00	0.00	0.00
0.00	0.00	0.00
0.00	0.00	0.00
0.00	0.00	0.00
0.00	0.00	0.00
0.00	0.00	0.00
0.00	0.00	0.00
0.00	0.00	0.00
0.00	0.00	0.00
0.00	0.00	0.00
0.00	0.00	0.00
0.00	0.00	0.00
0.00	0.00	0.00
0.00	0.00	0.00
0.00	0.00	0.00
0.00	0.00	0.00
0.00	0.00	0.00

Proposed Value On Site	On Site Area Change	On Site Unit Change
0.00	0.00	0.00
0.00	0.00	0.00
0.00	0.19	0.00
0.00	0.00	0.00

Proposed Area Off Site	Proposed Value Off Site	unit change including offsite
0.00	0.00	0.00
0.00	0.00	0.00
0.00	0.00	0.00
0.00	0.00	0.00
0.00	0.00	0.00
0.00	0.00	0.00
0.00	0.00	0.00
0.00	0.00	0.00
0.00	0.00	0.00
0.00	0.00	0.00
0.00	0.00	0.00
0.00	0.00	0.00
0.00	0.00	0.00
0.00	0.00	0.00
0.00	0.00	0.00
0.00	0.00	0.00
0.00	0.00	0.00
0.00	0.00	0.00
0.00	0.00	0.00

Proposed Area Off Site	Proposed Value Off Site	unit change including offsite
0.00	0.00	0.00
0.00	0.00	0.00
0.00	0.00	0.00
0.00	0.00	0.00
0.00	0.00	0.00
0.00	0.00	0.00
0.00	0.00	0.00
0.00	0.00	0.00
0.00	0.00	0.00
0.00	0.00	0.00

0.00	0.00	0.00
0.00	0.00	0.00
0.00	0.00	0.00
0.00	0.00	0.00
0.00	0.00	0.00
0.00	0.00	0.00
0.00	0.00	0.00
0.00	0.00	0.00
0.00	0.00	0.00
0.00	0.00	0.00
0.00	0.00	0.00
0.00	0.00	0.00
0.00	0.00	0.00
0.00	0.00	0.00
0.00	0.00	0.00
0.00	0.00	0.00
0.00	0.00	0.00
0.00	0.00	0.00
0.00	0.00	0.00
0.00	0.00	0.00
0.00	0.00	0.00
0.00	0.00	0.00
0.00	0.00	0.00
0.00	0.00	0.00
0.00	0.00	0.00
0.00	0.00	0.00
0.00	0.00	0.00
0.00	0.00	0.00
0.00	0.00	0.00
0.00	0.00	0.00
0.00	0.00	0.00
0.00	0.00	0.00

Proposed Area Off Site	Proposed Value Off Site	unit change including offsite
0.00	0.00	0.00
0.00	0.00	0.00
0.00	0.00	0.00
0.00	0.00	0.00
0.00	0.00	0.00
0.00	0.00	0.00
0.00	0.00	0.00
0.00	0.00	0.00

0.00	0.00	0.00
0.00	0.00	0.00
0.00	0.00	0.00
0.00	0.00	0.00
0.00	0.00	0.00
0.00	0.00	0.00
0.00	0.00	-0.20
0.00	0.00	0.00
0.00	0.00	0.00
0.00	0.00	0.00
0.00	0.00	0.00
0.00	0.00	0.00
0.00	0.00	0.00
0.00	0.00	0.00
0.00	0.00	0.00
0.00	0.00	0.00
0.00	0.00	0.00
0.00	0.00	0.00
0.00	0.00	0.00
0.00	0.00	0.00
0.00	0.00	0.00
0.00	0.00	0.00
0.00	0.00	-1.06
0.00	0.00	0.00

Proposed Area Off Site	Proposed Value Off Site	unit change including offsite
0.00	0.00	0.00
0.00	0.00	0.00
0.00	0.00	0.00
0.00	0.00	0.00
0.00	0.00	0.00
0.00	0.00	0.00
0.00	0.00	0.00
0.00	0.00	0.00
0.00	0.00	-0.29
0.00	0.00	0.00
0.00	0.00	0.00
0.00	0.00	0.00
0.00	0.00	0.00
0.00	0.00	0.00
0.00	0.00	0.56
0.00	0.00	0.10
0.00	0.00	0.00
0.00	0.00	0.00

0.00	0.00	0.02
0.00	0.00	0.00
0.00	0.00	0.00
0.00	0.00	0.00
0.00	0.00	0.00
0.00	0.00	0.00
0.00	0.00	0.00
0.00	0.00	0.00
0.00	0.00	0.00
0.00	0.00	0.00
0.00	0.00	0.00
0.00	0.00	0.00
0.00	0.00	0.00
0.00	0.00	0.00
0.00	0.00	0.00
0.00	0.00	0.00
0.00	0.00	0.00
0.00	0.00	0.00

Proposed Area Off Site	Proposed Value Off Site	unit change including offsite
0.00	0.00	0.00
0.00	0.00	0.00
0.00	0.00	0.00
0.00	0.00	0.00

units required offsite	area lost
	0
	0
	0
	0
	0
	0
	0
	0
	0
	0
	0
	0
	0
	0
	0
	0
	0
	0
	0
	0

units required offsite	

units required offsite	

-0.20
-1.06

units required offsite
-0.29

units required offsite	

Return to start

Risk

Habitat Description
Cropland - Arable field margins cultivated annually
Cropland - Arable field margins game bird mix
Cropland - Arable field margins pollen & nectar
Cropland - Arable field margins tussocky
Cropland - Cereal crops
Cropland - Cereal crops other
Cropland - Cereal crops winter stubble
Cropland - Horticulture
Cropland - Intensive orchards
Cropland - Non-cereal crops
Cropland - Temporary grass and clover leys
Cropland - Traditional orchards
Grassland - Bracken
Grassland - Floodplain Wetland Mosaic (CFGM)
Grassland - Lowland calcareous grassland
Grassland - Lowland dry acid grassland
Grassland - Lowland meadows
Grassland - Modified grassland
Grassland - Other lowland acid grassland
Grassland - Other neutral grassland
Grassland - Tall herb communities
Grassland - Upland acid grassland
Grassland - Upland calcareous grassland
Grassland - Upland hay meadows
Heathland and shrub - Blackthorn scrub
Heathland and shrub - Bramble scrub
Heathland and shrub - Gorse scrub
Heathland and shrub - Hawthorn scrub
Heathland and shrub - Hazel scrub
Heathland and shrub - Lowland Heathland
Heathland and shrub - Mixed scrub
Heathland and shrub - Mountain heaths and willow scrub

Heathland and shrub - Rhododendron scrub
Heathland and shrub - Sea buckthorn scrub (Annex 1)
Heathland and shrub - Sea buckthorn scrub (other)
Heathland and shrub - Upland Heathland
lakes - Aquifer fed naturally fluctuating water bodies
Lakes - Ditches
Lakes - High alkalinity lakes
Lakes - Low alkalinity lakes
Lakes - Marl Lakes
Lakes - Moderate alkalinity lakes
Lakes - Peat Lakes
Lakes - Ponds (Priority Habitat)
Lakes - Ponds (Non- Priority Habitat)
Lakes - Reservoirs
Lakes - Temporary lakes, ponds and pools
Sparsely vegetated land - Calaminarian grasslands
Sparsely vegetated land - Coastal sand dunes
Sparsely vegetated land - Coastal vegetated shingle
Sparsely vegetated land - Ruderal/Ephemeral
Sparsely vegetated land - Inland rock outcrop and scree habitats
Sparsely vegetated land - Limestone pavement
Sparsely vegetated land - Maritime cliff and slopes
Sparsely vegetated land - Other inland rock and scree
Urban - Allotments
Urban - Artificial lake or pond
Urban - Artificial unvegetated, unsealed surface
Urban - Bioswale
Urban - Brown roof
Urban - Built linear features
Urban - Cemeteries and churchyards
Urban - Developed land; sealed surface
Urban - Extensive green roof
Urban - Façade-bound green wall
Urban - Ground based green wall
Urban - Ground level planters
Urban - Intensive green roof
Urban - Introduced shrub
Urban - Amenity grassland
Urban - Open Mosaic Habitats on Previously Developed Land
Urban - Orchard
Urban - Rain garden
Urban - Sand pit quarry or open cast mine
Urban - Street Tree
Urban - Suburban/ mosaic of developed/ natural surface
Urban - Sustainable urban drainage feature
Urban - Un-vegetated garden
Urban - Vacant/derelict land/ bareground
Urban - Vegetated garden
Urban - Woodland
Wetland - Blanket bog

Wetland - Depressions on Peat substrates (H7150)
Wetland - Fens (upland and lowland)
Wetland - Lowland raised bog
Wetland – Oceanic Valley Mire[1] (D2.1)
Wetland - Purple moor grass and rush pastures
Wetland - Reedbeds
Wetland - Transition mires and quaking bogs (H7140)
Woodland and forest - Felled
Woodland and forest - Lowland beech and yew woodland
Woodland and forest - Lowland mixed deciduous woodland
Woodland and forest - Native pine woodlands
Woodland and forest - Other coniferous woodland
Woodland and forest - Other Scot's Pine woodland
Woodland and forest - Other woodland; broadleaved
Woodland and forest - Other woodland; mixed
Woodland and forest - Other woodland; Young Trees planted
Woodland and forest - Upland birchwoods
Woodland and forest - Upland mixed ashwoods
Woodland and forest - Upland oakwood
Woodland and forest - Wet woodland
Woodland and forest - Wood-pasture and parkland
Coastal lagoons - Coastal lagoons
Rocky shore - High energy littoral rock
Rocky shore - High energy littoral rock - on bedrock
Rocky shore - Moderate energy littoral rock
Rocky shore - Moderate energy littoral rock - on bedrock
Rocky shore - Low energy littoral rock
Rocky shore - Low energy littoral rock - on bedrock
Rocky shore - Features of littoral rock
Rocky shore - Features of littoral rock - on bedrock
Rocky shore - Artificial high energy littoral rock
Rocky shore - Artificial moderate energy littoral rock
Rocky shore - Artificial low energy littoral rock
Rocky shore - Artificial features of littoral rock
Intertidal sediment - Littoral coarse sediment
Intertidal sediment - Littoral sand and muddy sand
Intertidal sediment - Littoral mud
Intertidal sediment - Littoral mixed sediments
Coastal Saltmarsh -saltmarshes and saline reedbeds
Intertidal sediment - Littoral sediments dominated by aquatic angiosperms
Intertidal sediment - Littoral sediments dominated by aquatic angiosperms - on bedrock
Intertidal sediment - Littoral biogenic reefs
Intertidal sediment - Littoral biogenic reefs - on bedrock
Intertidal sediment - Features of littoral sediment
Intertidal sediment - Artificial littoral coarse sediment
Intertidal sediment - Artificial littoral sand and muddy sand
Intertidal sediment - Artificial littoral mud
Intertidal sediment - Artificial littoral mixed sediments
Intertidal sediment - Artificial littoral sediments dominated by aquatic angiosperms
Intertidal sediment - Artificial littoral biogenic reefs

Intertidal sediment - Artificial features of littoral sediment
0
0
0
0
0
0

Technical Difficulty Creation	Multiplier	Technical Difficulty Enhancement	Multiplier
Low	1	Low	1
Low	1	Low	1
Low	1	Low	1
Low	1	Low	1
Low	1	Low	1
Low	1	Low	1
Low	1	Low	1
Low	1	Low	1
Low	1	Low	1
Low	1	Low	1
Low	1	Low	1
Low	1	Medium	0.67
Low	1	Low	1
High	0.33	High	0.33
High	0.33	High	0.33
High	0.33	Medium	0.67
High	0.33	Medium	0.67
Low	1	Low	1
Low	1	Low	1
Low	1	Low	1
High	0.33	High	0.33
Low	1	Low	1
High	0.33	High	0.33
High	0.33	Medium	0.67
Low	1	Low	1
Low	1	Low	1
Low	1	Low	1
Low	1	Low	1
Medium	0.67	Medium	0.67
High	0.33	Medium	0.67
Low	1	Low	1
High	0.33	High	0.33

Low	1	Low	1
Medium	0.67	Medium	0.67
Low	1	Low	1
Medium	0.67	Medium	0.67
Very High	0.1	High	0.33
Low	1	Medium	0.67
Medium	0.67	Medium	0.67
High	0.33	Medium	0.67
High	0.33	High	0.33
High	0.33	High	0.33
High	0.33	High	0.33
Medium	0.67	High	0.33
Low	1	Low	1
Medium	0.67	Medium	0.67
Medium	0.67	Medium	0.67
Very High	0.1	Medium	0.67
Very High	0.1	Medium	0.67
Very High	0.1	Medium	0.67
Low	1	Medium	0.67
High	0.33	Low	1
Very High	0.1	Medium	0.67
High	0.33	Medium	0.67
Medium	0.67	Medium	0.67
Low	1	Low	1
Low	1	Low	1
Low	1	Low	1
Medium	0.67	Low	1
Medium	0.67	Low	1
Low	1	Low	1
Medium	0.67	Low	1
Low	1	Medium	0.67
Medium	0.67	Medium	0.67
Medium	0.67	Medium	0.67
Medium	0.67	Medium	0.67
Low	1	Low	1
Low	1	Low	1
Low	1	Low	1
Low	1	Low	1
Medium	0.67	Medium	0.67
Low	1	Low	1
Low	1	Low	1
Medium	0.67	Medium	0.67
Low	1	Low	1
Low	1	Low	1
Medium	0.67	Medium	0.67
Low	1	Low	1
Low	1	Low	1
Low	1	Low	1
Low	1	Low	1
Very High	0.1	High	0.33

Very High	0.1	High	0.33
High	0.33	High	0.33
Very High	0.1	High	0.33
Very High	0.1	High	0.33
High	0.33	High	0.33
Medium	0.67	Medium	0.67
Very High	0.1	High	0.33
Low	1	Low	1
High	0.33	High	0.33
High	0.33	High	0.33
High	0.33	High	0.33
Low	1	Low	1
Medium	0.67	Medium	0.67
Medium	0.67	Medium	0.67
Medium	0.67	Medium	0.67
Low	1	Low	1
Medium	0.67	Medium	0.67
High	0.33	High	0.33
High	0.33	High	0.33
Medium	0.67	Medium	0.67
Very High	0.1	High	0.33
Medium	0.67	Medium	0.67
High	0.33	Medium	0.67
Very High	0.1	Medium	0.67
High	0.33	Medium	0.67
Very High	0.1	Medium	0.67
Medium	0.67	Low	1
Very High	0.1	Medium	0.67
High	0.33	Medium	0.67
Very High	0.1	Medium	0.67
High	0.33	Medium	0.67
High	0.33	Medium	0.67
Medium	0.67	Low	1
High	0.33	Medium	0.67
High	0.33	Medium	0.67
High	0.33	Medium	0.67
Medium	0.67	Medium	0.67
High	0.33	Medium	0.67
High	0.33	Medium	0.67
High	0.33	High	0.33
Very High	0.1	High	0.33
High	0.33	Medium	0.67
Very High	0.1	Medium	0.67
Medium	0.67	Medium	0.67
High	0.33	Medium	0.67
High	0.33	Medium	0.67
Medium	0.67	Medium	0.67
High	0.33	Medium	0.67
High	0.33	High	0.33
High	0.33	Medium	0.67

Medium	0.67	Medium	0.67
0	0	0	0
0	0	0	0
0	0	0	0
0	0	0	0
0	0	0	0
0	0	0	0

connectivity		
Score	**Description**	**score**
High	Highly connected habitat	1.15
Medium	Moderately connected habitat	1.1
Low	Unconnected habitat	1
N/A	Assessment not appropriate	1

Spatial multipliers

Strategic Significance		
Description	**strategic significance**	**Multiplier**
Within area formally identified in local strategy	High strategic significance	1.15
Location ecologically desirable but not in local strategy	Medium strategic significance	1.1
Area/compensation not in local strategy/ no local strategy	Low Strategic Significance	1

Difficulty

category	value
Low	1
Medium	0.67
High	0.33
Very High	0.1

Spatial risk

Category
Compensation inside LPA or NCA, or deemed to be sufficiently local, to site of biodiversity loss
Compensation outside LPA or NCA of impact site but in neighbouring LPA or NCA
Compensation outside LPA or NCA of impact site and beyond neighbouring LPA or NCA

Multiplier
1
0.75
0.5

Street trees

Tree size	Diameter M	RPA Radius M	RPA ha
Small	0.1	1.2	0.0005
Medium	0.3	3.6	0.0041
Large	0.5	6	0.0113

Return to start

Habitat Discription	Good
Cropland - Arable field margins cultivated annually	1
Cropland - Arable field margins game bird mix	1
Cropland - Arable field margins pollen & nectar	1
Cropland - Arable field margins tussocky	5
Cropland - Cereal crops	1
Cropland - Cereal crops other	1
Cropland - Cereal crops winter stubble	1
Cropland - Horticulture	1
Cropland - Intensive orchards	1
Cropland - Non-cereal crops	1
Cropland - Temporary grass and clover leys	1
Cropland - Traditional orchards	30
Grassland - Bracken	5
Grassland - Floodplain Wetland Mosaic (CFGM)	30
Grassland - Lowland calcareous grassland	30
Grassland - Lowland dry acid grassland	30
Grassland - Lowland meadows	15
Grassland - Modified grassland	15
Grassland - Other lowland acid grassland	15
Grassland - Other neutral grassland	15
Grassland - Tall herb communities	30
Grassland - Upland acid grassland	15
Grassland - Upland calcareous grassland	25
Grassland - Upland hay meadows	20
Heathland and shrub - Blackthorn scrub	7
Heathland and shrub - Bramble scrub	5
Heathland and shrub - Gorse scrub	10
Heathland and shrub - Hawthorn scrub	7
Heathland and shrub - Hazel scrub	15
Heathland and shrub - Lowland Heathland	32+
Heathland and shrub - Mixed scrub	7
Heathland and shrub - Mountain heaths and willow scrub	32+
Heathland and shrub - Rhododendron scrub	7
Heathland and shrub - Sea buckthorn scrub (Annex 1)	7
Heathland and shrub - Sea buckthorn scrub (other)	7
Heathland and shrub - Upland Heathland	30
lakes - Aquifer fed naturally fluctuating water bodies	30
Lakes - Ditches	10
Lakes - High alkalinity lakes	10
Lakes - Low alkalinity lakes	30
Lakes - Marl Lakes	20
Lakes - Moderate alkalinity lakes	20

Lakes - Peat Lakes	30
Lakes - Ponds (Priority Habitat)	10
Lakes - Ponds (Non- Priority Habitat)	5
Lakes - Reservoirs	10
Lakes - Temporary lakes, ponds and pools	10
Sparsely vegetated land - Calaminarian grasslands	10
Sparsely vegetated land - Coastal sand dunes	20
Sparsely vegetated land - Coastal vegetated shingle	20
Sparsely vegetated land - Ruderal/Ephemeral	5
Sparsely vegetated land - Inland rock outcrop and scree habitats	32+
Sparsely vegetated land - Limestone pavement	32+
Sparsely vegetated land - Maritime cliff and slopes	32+
Sparsely vegetated land - Other inland rock and scree	20
Urban - Allotments	1
Urban - Artificial lake or pond	5
Urban - Artificial unvegetated, unsealed surface	1
Urban - Bioswale	3
Urban - Brown roof	10
Urban - Built linear features	Not Possible
Urban - Cemeteries and churchyards	20
Urban - Developed land; sealed surface	Not Possible
Urban - Extensive green roof	5
Urban - Façade-bound green wall	5
Urban - Ground based green wall	5
Urban - Ground level planters	1
Urban - Intensive green roof	10
Urban - Introduced shrub	1
Urban - Amenity grassland	Not Possible
Urban - Open Mosaic Habitats on Previously Developed Land	10
Urban - Orchard	25
Urban - Rain garden	1
Urban - Sand pit quarry or open cast mine	1
Urban - Street Tree	Not Possible
Urban - Suburban/ mosaic of developed/ natural surface	5
Urban - Sustainable urban drainage feature	5
Urban - Un-vegetated garden	Not Possible
Urban - Vacant/derelict land/ bareground	1
Urban - Vegetated garden	5
Urban - Woodland	32+
Wetland - Blanket bog	32+
Wetland - Depressions on Peat substrates (H7150)	32+
Wetland - Fens (upland and lowland)	30
Wetland - Lowland raised bog	32+
Wetland – Oceanic Valley Mire[1] (D2.1)	32+
Wetland - Purple moor grass and rush pastures	30
Wetland - Reedbeds	15
Wetland - Transition mires and quaking bogs (H7140)	32+
Woodland and forest - Felled	32+
Woodland and forest - Lowland beech and yew woodland	32+
Woodland and forest - Lowland mixed deciduous woodland	32+

Woodland and forest - Native pine woodlands	32+
Woodland and forest - Other coniferous woodland	32+
Woodland and forest - Other Scot's Pine woodland	32+
Woodland and forest - Other woodland; broadleaved	32+
Woodland and forest - Other woodland; mixed	32+
Woodland and forest - Other woodland; Young Trees planted	32+
Woodland and forest - Upland birchwoods	32+
Woodland and forest - Upland mixed ashwoods	32+
Woodland and forest - Upland oakwood	32+
Woodland and forest - Wet woodland	32+
Woodland and forest - Wood-pasture and parkland	32+
Coastal lagoons - Coastal lagoons	10
Rocky shore - High energy littoral rock	15
Rocky shore - High energy littoral rock - on bedrock	32+
Rocky shore - Moderate energy littoral rock	15
Rocky shore - Moderate energy littoral rock - on bedrock	32+
Rocky shore - Low energy littoral rock	15
Rocky shore - Low energy littoral rock - on bedrock	32+
Rocky shore - Features of littoral rock	15
Rocky shore - Features of littoral rock - on bedrock	32+
Rocky shore - Artificial high energy littoral rock	15
Rocky shore - Artificial moderate energy littoral rock	15
Rocky shore - Artificial low energy littoral rock	15
Rocky shore - Artificial features of littoral rock	15
Intertidal sediment - Littoral coarse sediment	3
Intertidal sediment - Littoral sand and muddy sand	4
Intertidal sediment - Littoral mud	6
Intertidal sediment - Littoral mixed sediments	5
Coastal Saltmarsh -saltmarshes and saline reedbeds	20
Intertidal sediment - Littoral sediments dominated by aquatic angiosperms	20
Intertidal sediment - Littoral sediments dominated by aquatic angiosperms - on bedrock	32+
Intertidal sediment - Littoral biogenic reefs	15
Intertidal sediment - Littoral biogenic reefs - on bedrock	32+
Intertidal sediment - Features of littoral sediment	10
Intertidal sediment - Artificial littoral coarse sediment	3
Intertidal sediment - Artificial littoral sand and muddy sand	4
Intertidal sediment - Artificial littoral mud	6
Intertidal sediment - Artificial littoral mixed sediments	5
Intertidal sediment - Artificial littoral sediments dominated by aquatic angiosperms	20
Intertidal sediment - Artificial littoral biogenic reefs	15
Intertidal sediment - Artificial features of littoral sediment	10
0	
0	

Creation

Fairly Good	Moderate	Fairly Poor	Poor	N/A -Agricultural	N/A - Other
1	1	1	1	1	Not Possible
1	1	1	1	1	Not Possible
1	1	1	1	1	Not Possible
4	3	2	1	1	Not Possible
1	1	1	1	1	Not Possible
1	1	1	1	1	Not Possible
1	1	1	1	1	Not Possible
1	1	1	1	1	Not Possible
1	1	1	1	1	Not Possible
1	1	1	1	1	Not Possible
1	1	1	1	1	Not Possible
25	20	10	5	Not Possible	Not Possible
4	3	2	1	Not Possible	Not Possible
25	20	15	10	Not Possible	Not Possible
25	20	15	10	Not Possible	Not Possible
25	20	15	10	Not Possible	Not Possible
12	10	8	5	Not Possible	Not Possible
12	10	5	1	1	Not Possible
12	10	5	1	Not Possible	Not Possible
12	10	5	1	Not Possible	Not Possible
25	20	15	10	Not Possible	Not Possible
12	10	5	1	Not Possible	Not Possible
20	15	12	10	Not Possible	Not Possible
18	15	12	10	Not Possible	Not Possible
5	3	2	1	Not Possible	Not Possible
4	3	2	1	Not Possible	Not Possible
7	5	3	1	Not Possible	Not Possible
5	3	2	1	Not Possible	Not Possible
12	10	7	5	Not Possible	Not Possible
25	20	15	10	Not Possible	Not Possible
5	3	2	1	Not Possible	Not Possible
32+	25	23	15	Not Possible	Not Possible
5	3	2	1	Not Possible	Not Possible
5	3	2	1	Not Possible	Not Possible
5	3	2	1	Not Possible	Not Possible
25	20	15	10	Not Possible	Not Possible
20	15	10	1	Not Possible	Not Possible
7	5	3	1	Not Possible	Not Possible
7	5	3	2	Not Possible	Not Possible
20	15	10	5	Not Possible	Not Possible
15	10	7	5	Not Possible	Not Possible
15	10	7	5	Not Possible	Not Possible

20	15	10	5	Not Possible	Not Possible
7	5	3	2	Not Possible	Not Possible
4	3	2	1	Not Possible	Not Possible
7	5	3	1	Not Possible	Not Possible
7	5	3	2	Not Possible	Not Possible
7	5	3	2	Not Possible	Not Possible
15	10	7	5	Not Possible	Not Possible
15	10	7	5	Not Possible	Not Possible
4	3	2	1	Not Possible	Not Possible
25	20	15	10	Not Possible	Not Possible
32+	32+	32+	32+	Not Possible	Not Possible
25	15	10	5	Not Possible	Not Possible
15	10	7	5	Not Possible	Not Possible
1	1	1	1	Not Possible	Not Possible
4	3	2	1	Not Possible	Not Possible
1	1	1	1	Not Possible	0
2	1	1	1	Not Possible	Not Possible
7	5	3	1	Not Possible	Not Possible
Not Possible	Not Possible	Not Possible	Not Possible	Not Possible	0
17	15	12	10	Not Possible	Not Possible
Not Possible	Not Possible	Not Possible	Not Possible	Not Possible	0
4	3	2	1	Not Possible	Not Possible
4	3	2	1	Not Possible	Not Possible
4	3	2	1	Not Possible	Not Possible
1	1	1	1	Not Possible	Not Possible
8	5	3	1	Not Possible	Not Possible
1	1	1	1	Not Possible	Not Possible
Not Possible	3	2	1	Not Possible	Not Possible
7	4	2	0	Not Possible	Not Possible
20	15	10	5	Not Possible	Not Possible
1	1	1	1	Not Possible	Not Possible
1	1	1	1	Not Possible	Not Possible
Not Possible	27	Not Possible	Not Possible	Not Possible	Not Possible
4	3	2	1	Not Possible	Not Possible
4	3	2	1	Not Possible	Not Possible
Not Possible	Not Possible	Not Possible	Not Possible	Not Possible	0
1	1	1	1	Not Possible	Not Possible
4	3	2	1	Not Possible	Not Possible
30	27	25	20	Not Possible	Not Possible
32+	30	25	15	Not Possible	Not Possible
32+	30	25	15	Not Possible	Not Possible
25	15	12	10	Not Possible	Not Possible
32+	30	20	15	Not Possible	Not Possible
32+	30	20	15	Not Possible	Not Possible
25	20	15	10	Not Possible	Not Possible
12	10	7	5	Not Possible	Not Possible
32+	30	25	15	Not Possible	Not Possible
32+	32+	32+	32+	Not Possible	Not Possible
32+	32+	32+	32+	Not Possible	Not Possible
32+	32+	32+	32+	Not Possible	Not Possible

32+	32+	30	25	Not Possible	Not Possible
32+	25	20	15	Not Possible	Not Possible
32+	32+	25	20	Not Possible	Not Possible
32+	30	25	20	Not Possible	Not Possible
30	25	20	15	Not Possible	Not Possible
32+	32+	30	25	Not Possible	Not Possible
30	25	20	15	Not Possible	Not Possible
32+	32+	30	25	Not Possible	Not Possible
32+	32+	32+	32+	Not Possible	Not Possible
30	25	20	15	Not Possible	Not Possible
32+	32+	32+	32+	Not Possible	Not Possible
8	5	3	1	Not Possible	Not Possible
10	5	1	1	Not Possible	Not Possible
32+	32+	32+	32+	Not Possible	Not Possible
10	5	1	1	Not Possible	Not Possible
32+	32+	32+	32+	Not Possible	Not Possible
10	5	1	1	Not Possible	Not Possible
32+	32+	32+	32+	Not Possible	Not Possible
10	5	1	1	Not Possible	Not Possible
32+	32+	32+	32+	Not Possible	Not Possible
10	5	1	1	Not Possible	Not Possible
10	5	1	1	Not Possible	Not Possible
10	5	1	1	Not Possible	Not Possible
10	5	1	1	Not Possible	Not Possible
2	1	1	1	Not Possible	Not Possible
3	2	2	1	Not Possible	Not Possible
4	3	2	1	Not Possible	Not Possible
4	3	2	1	Not Possible	Not Possible
15	10	5	1	Not Possible	Not Possible
15	10	5	2	Not Possible	Not Possible
32+	32+	32+	32+	Not Possible	Not Possible
10	5	3	3	Not Possible	Not Possible
32+	32+	32+	32+	Not Possible	Not Possible
7	5	3	3	Not Possible	Not Possible
2	1	1	1	Not Possible	Not Possible
3	2	2	1	Not Possible	Not Possible
4	3	2	1	Not Possible	Not Possible
4	3	2	1	Not Possible	Not Possible
15	10	5	2	Not Possible	Not Possible
10	5	3	3	Not Possible	Not Possible
7	5	3	3	Not Possible	Not Possible

Return to start

Start cond
target cond
Habitat
Cropland - Arable field margins cultivated annually
Cropland - Arable field margins game bird mix
Cropland - Arable field margins pollen & nectar
Cropland - Arable field margins tussocky
Cropland - Cereal crops
Cropland - Cereal crops other
Cropland - Cereal crops winter stubble
Cropland - Horticulture
Cropland - Intensive orchards
Cropland - Non-cereal crops
Cropland - Temporary grass and clover leys
Cropland - Traditional orchards
Grassland - Bracken
Grassland - Floodplain Wetland Mosaic (CFGM)
Grassland - Lowland calcareous grassland
Grassland - Lowland dry acid grassland
Grassland - Lowland meadows
Grassland - Modified grassland
Grassland - Other lowland acid grassland
Grassland - Other neutral grassland
Grassland - Tall herb communities
Grassland - Upland acid grassland
Grassland - Upland calcareous grassland
Grassland - Upland hay meadows
Heathland and shrub - Blackthorn scrub
Heathland and shrub - Bramble scrub
Heathland and shrub - Gorse scrub
Heathland and shrub - Hawthorn scrub
Heathland and shrub - Hazel scrub
Heathland and shrub - Lowland Heathland
Heathland and shrub - Mixed scrub
Heathland and shrub - Mountain heaths and willow scrub
Heathland and shrub - Rhododendron scrub
Heathland and shrub - Sea buckthorn scrub (Annex 1)
Heathland and shrub - Sea buckthorn scrub (other)
Heathland and shrub - Upland Heathland
lakes - Aquifer fed naturally fluctuating water bodies
Lakes - Ditches
Lakes - High alkalinity lakes

Lakes - Low alkalinity lakes
Lakes - Marl Lakes
Lakes - Moderate alkalinity lakes
Lakes - Peat Lakes
Lakes - Ponds (Priority Habitat)
Lakes - Ponds (Non- Priority Habitat)
Lakes - Reservoirs
Lakes - Temporary lakes, ponds and pools
Sparsely vegetated land - Calaminarian grasslands
Sparsely vegetated land - Coastal sand dunes
Sparsely vegetated land - Coastal vegetated shingle
Sparsely vegetated land - Ruderal/Ephemeral
Sparsely vegetated land - Inland rock outcrop and scree habitats
Sparsely vegetated land - Limestone pavement
Sparsely vegetated land - Maritime cliff and slopes
Sparsely vegetated land - Other inland rock and scree
Urban - Allotments
Urban - Artificial lake or pond
Urban - Artificial unvegetated, unsealed surface
Urban - Bioswale
Urban - Brown roof
Urban - Built linear features
Urban - Cemeteries and churchyards
Urban - Developed land; sealed surface
Urban - Extensive green roof
Urban - Façade-bound green wall
Urban - Ground based green wall
Urban - Ground level planters
Urban - Intensive green roof
Urban - Introduced shrub
Urban - Amenity grassland
Urban - Open Mosaic Habitats on Previously Developed Land
Urban - Orchard
Urban - Rain garden
Urban - Sand pit quarry or open cast mine
Urban - Street Tree
Urban - Suburban/ mosaic of developed/ natural surface
Urban - Sustainable urban drainage feature
Urban - Un-vegetated garden
Urban - Vacant/derelict land/ bareground
Urban - Vegetated garden
Urban - Woodland
Wetland - Blanket bog
Wetland - Depressions on Peat substrates (H7150)
Wetland - Fens (upland and lowland)
Wetland - Lowland raised bog
Wetland – Oceanic Valley Mire[1] (D2.1)
Wetland - Purple moor grass and rush pastures
Wetland - Reedbeds
Wetland - Transition mires and quaking bogs (H7140)

Woodland and forest - Felled
Woodland and forest - Lowland beech and yew woodland
Woodland and forest - Lowland mixed deciduous woodland
Woodland and forest - Native pine woodlands
Woodland and forest - Other coniferous woodland
Woodland and forest - Other Scot's Pine woodland
Woodland and forest - Other woodland; broadleaved
Woodland and forest - Other woodland; mixed
Woodland and forest - Other woodland; Young Trees planted
Woodland and forest - Upland birchwoods
Woodland and forest - Upland mixed ashwoods
Woodland and forest - Upland oakwood
Woodland and forest - Wet woodland
Woodland and forest - Wood-pasture and parkland
Coastal lagoons - Coastal lagoons
Rocky shore - High energy littoral rock
Rocky shore - High energy littoral rock - on bedrock
Rocky shore - Moderate energy littoral rock
Rocky shore - Moderate energy littoral rock - on bedrock
Rocky shore - Low energy littoral rock
Rocky shore - Low energy littoral rock - on bedrock
Rocky shore - Features of littoral rock
Rocky shore - Features of littoral rock - on bedrock
Rocky shore - Artificial high energy littoral rock
Rocky shore - Artificial moderate energy littoral rock
Rocky shore - Artificial low energy littoral rock
Rocky shore - Artificial features of littoral rock
Intertidal sediment - Littoral coarse sediment
Intertidal sediment - Littoral sand and muddy sand
Intertidal sediment - Littoral mud
Intertidal sediment - Littoral mixed sediments
Coastal Saltmarsh -saltmarshes and saline reedbeds
Intertidal sediment - Littoral sediments dominated by aquatic angiosperms
Intertidal sediment - Littoral sediments dominated by aquatic angiosperms - on bedrock
Intertidal sediment - Littoral biogenic reefs
Intertidal sediment - Littoral biogenic reefs - on bedrock
Intertidal sediment - Features of littoral sediment
Intertidal sediment - Artificial littoral coarse sediment
Intertidal sediment - Artificial littoral sand and muddy sand
Intertidal sediment - Artificial littoral mud
Intertidal sediment - Artificial littoral mixed sediments
Intertidal sediment - Artificial littoral sediments dominated by aquatic angiosperms
Intertidal sediment - Artificial littoral biogenic reefs
Intertidal sediment - Artificial features of littoral sediment
0
0
0

Lower Distinctiveness Habitat	Lower Distinctiveness Habitat	Lower Distinctiveness Habitat	Lower Distinctiveness Habitat	Lower Distinctiveness Habitat	Lower Distinctiveness Habitat
N/A - Other	N/A -Agricultural	Poor	Fairly Poor	Moderate	Fairly Good
Lower Distinctiveness Habitat - N/A - Other	**Lower Distinctiveness Habitat - N/A - Agricultural**	**Lower Distinctiveness Habitat - Poor**	**Lower Distinctiveness Habitat - Fairly Poor**	**Lower Distinctiveness Habitat - Moderate**	**Lower Distinctiveness Habitat - Fairly Good**
Not Possible	1	1	1	1	1
Not Possible	1	1	1	1	1
Not Possible	1	1	1	1	1
Not Possible	1	1	2	3	4
Not Possible	1	1	1	1	1
Not Possible	Not Possible	Not Possible	Not Possible	Not Possible	Not Possible
Not Possible	Not Possible	Not Possible	Not Possible	Not Possible	Not Possible
Not Possible	1	1	1	1	1
Not Possible	1	1	1	1	1
Not Possible	1	1	1	1	1
Not Possible	1	1	1	1	1
Not Possible	Not Possible	5	10	20	25
Not Possible	Not Possible	1	2	3	4
Not Possible	Not Possible	10	15	20	25
Not Possible	Not Possible	10	15	20	25
Not Possible	Not Possible	10	15	20	25
Not Possible	Not Possible	5	8	10	12
Not Possible	1	1	5	10	12
Not Possible	Not Possible	1	5	10	12
Not Possible	Not Possible	1	5	10	12
Not Possible	Not Possible	10	15	20	25
Not Possible	Not Possible	1	5	10	12
Not Possible	Not Possible	10	12	15	20
Not Possible	Not Possible	10	12	15	18
Not Possible	Not Possible	1	2	3	5
Not Possible	Not Possible	1	2	3	4
Not Possible	Not Possible	1	3	5	7
Not Possible	Not Possible	1	2	3	5
Not Possible	Not Possible	5	7	10	12
Not Possible	Not Possible	10	15	20	25
Not Possible	Not Possible	1	2	3	5
Not Possible	Not Possible	15	23	25	32+
Not Possible	Not Possible	1	2	3	5
Not Possible	Not Possible	1	2	3	5
Not Possible	Not Possible	1	2	3	5
Not Possible	Not Possible	10	15	20	25
Not Possible	Not Possible	1	10	15	20
Not Possible	Not Possible	1	3	5	7
Not Possible	Not Possible	2	3	5	7

Not Possible	Not Possible	5	10	15	20
Not Possible	Not Possible	5	7	10	15
Not Possible	Not Possible	5	7	10	15
Not Possible	Not Possible	5	10	15	20
Not Possible	Not Possible	2	3	5	7
Not Possible	Not Possible	1	2	3	4
Not Possible	Not Possible	1	3	5	7
Not Possible	Not Possible	2	3	5	7
Not Possible	Not Possible	2	3	5	7
Not Possible	Not Possible	5	7	10	15
Not Possible	Not Possible	5	7	10	15
Not Possible	Not Possible	1	2	3	4
Not Possible	Not Possible	10	15	20	25
Not Possible	Not Possible	32+	32+	32+	32+
Not Possible	Not Possible	10	15	20	25
Not Possible	Not Possible	14	10	28	7
Not Possible	Not Possible	1	1	1	1
Not Possible	Not Possible	1	2	3	4
Not Possible	Not Possible	Not Possible	Not Possible	Not Possible	Not Possible
Not Possible	Not Possible	1	1	1	2
Not Possible	Not Possible	1	3	5	7
Not Possible	Not Possible	Not Possible	Not Possible	Not Possible	Not Possible
Not Possible	Not Possible	10	12	15	17
Not Possible	Not Possible	Not Possible	Not Possible	Not Possible	Not Possible
Not Possible	Not Possible	1	2	3	4
Not Possible	Not Possible	1	2	3	4
Not Possible	Not Possible	1	2	3	4
Not Possible	Not Possible	1	1	1	1
Not Possible	Not Possible	1	3	5	8
Not Possible	Not Possible	1	1	1	1
Not Possible	Not Possible	1	2	3	Not Possible
Not Possible	Not Possible	0	2	4	7
Not Possible	Not Possible	5	10	15	20
Not Possible	Not Possible	1	1	1	1
Not Possible	Not Possible	1	1	1	1
Not Possible	Not Possible	20	25	27	30
Not Possible	Not Possible	1	2	3	4
Not Possible	Not Possible	1	2	3	4
Not Possible	Not Possible	Not Possible	Not Possible	Not Possible	Not Possible
Not Possible	Not Possible	1	1	1	1
Not Possible	Not Possible	1	2	3	4
Not Possible	Not Possible	20	25	27	30
Not Possible	Not Possible	15	25	30	32+
Not Possible	Not Possible	15	25	30	32+
Not Possible	Not Possible	10	12	15	25
Not Possible	Not Possible	15	20	30	32+
Not Possible	Not Possible	15	20	30	32+
Not Possible	Not Possible	10	12	15	17
Not Possible	Not Possible	5	7	10	12
Not Possible	Not Possible	15	25	30	32+

Not Possible	Not Possible	32+	32+	32+	32+
Not Possible	Not Possible	32+	32+	32+	32+
Not Possible	Not Possible	32+	32+	32+	32+
Not Possible	Not Possible	25	30	32+	32+
Not Possible	Not Possible	15	20	25	32+
Not Possible	Not Possible	20	25	32+	32+
Not Possible	Not Possible	20	25	30	32+
Not Possible	Not Possible	15	20	25	30
Not Possible	Not Possible	25	30	32+	32+
Not Possible	Not Possible	15	20	25	30
Not Possible	Not Possible	25	30	32+	32+
Not Possible	Not Possible	32+	32+	32+	32+
Not Possible	Not Possible	15	20	25	30
Not Possible	Not Possible	32+	32+	32+	32+
Not Possible	Not Possible	Not Possible	Not Possible	Not Possible	Not Possible
Not Possible	Not Possible	Not Possible	Not Possible	Not Possible	Not Possible
Not Possible	Not Possible	Not Possible	Not Possible	Not Possible	Not Possible
Not Possible	Not Possible	Not Possible	Not Possible	Not Possible	Not Possible
Not Possible	Not Possible	Not Possible	Not Possible	Not Possible	Not Possible
Not Possible	Not Possible	Not Possible	Not Possible	Not Possible	Not Possible
Not Possible	Not Possible	Not Possible	Not Possible	Not Possible	Not Possible
Not Possible	Not Possible	Not Possible	Not Possible	Not Possible	Not Possible
Not Possible	Not Possible	Not Possible	Not Possible	Not Possible	Not Possible
Not Possible	Not Possible	Not Possible	Not Possible	Not Possible	Not Possible
Not Possible	Not Possible	Not Possible	Not Possible	Not Possible	Not Possible
Not Possible	Not Possible	Not Possible	Not Possible	Not Possible	Not Possible
Not Possible	Not Possible	Not Possible	Not Possible	Not Possible	Not Possible
Not Possible	Not Possible	Not Possible	Not Possible	Not Possible	Not Possible
Not Possible	Not Possible	Not Possible	Not Possible	Not Possible	Not Possible
Not Possible	Not Possible	Not Possible	Not Possible	Not Possible	Not Possible
Not Possible	Not Possible	Not Possible	Not Possible	Not Possible	Not Possible
Not Possible	Not Possible	Not Possible	Not Possible	Not Possible	Not Possible
Not Possible	Not Possible	Not Possible	Not Possible	Not Possible	Not Possible
Not Possible	Not Possible	Not Possible	Not Possible	Not Possible	Not Possible
Not Possible	Not Possible	Not Possible	Not Possible	Not Possible	Not Possible
Not Possible	Not Possible	Not Possible	Not Possible	Not Possible	Not Possible
Not Possible	Not Possible	Not Possible	Not Possible	Not Possible	Not Possible
Not Possible	Not Possible	Not Possible	Not Possible	Not Possible	Not Possible
Not Possible	Not Possible	Not Possible	Not Possible	Not Possible	Not Possible
Not Possible	Not Possible	Not Possible	Not Possible	Not Possible	Not Possible
Not Possible	Not Possible	Not Possible	Not Possible	Not Possible	Not Possible
Not Possible	Not Possible	Not Possible	Not Possible	Not Possible	Not Possible
Not Possible	Not Possible	Not Possible	Not Possible	Not Possible	Not Possible
Not Possible	Not Possible	Not Possible	Not Possible	Not Possible	Not Possible
Not Possible	Not Possible	Not Possible	Not Possible	Not Possible	Not Possible

Lower Distinctiveness Habitat	Poor	Poor	Poor	Poor	Fairly Poor
Good	Fairly Poor	Moderate	Fairly Good	Good	Moderate
Lower Distinctiveness Habitat - Good	**Poor - Fairly Poor**	**Poor - Moderate**	**Poor - Fairly Good**	**Poor - Good**	**Fairly Poor - Moderate**
1	1	1	1	1	1
1	1	1	1	1	1
1	1	1	1	1	1
5	1	2	3	5	1
1	1	1	1	1	1
Not Possible	Not Possible	Not Possible	Not Possible	Not Possible	Not Possible
Not Possible	Not Possible	Not Possible	Not Possible	Not Possible	Not Possible
1	1	1	1	1	1
1	1	1	1	1	1
1	1	1	1	1	1
1	1	1	1	1	1
30	5	15	20	25	10
5	1	2	3	5	1
30	5	20	25	30	5
30	10	15	20	25	10
20	5	10	10	30	5
15	5	5	8	10	8
15	5	10	12	25	10
15	5	10	12	25	10
15	5	10	12	25	10
30	15	20	25	30	5
15	5	10	12	25	10
25	10	15	18	20	18
20	10	15	18	20	18
7	1	2	3	5	1
5	1	2	3	5	1
10	1	5	7	10	3
7	1	5	7	10	3
15	5	7	12	15	12
32+	10	15	20	25	10
7	1	5	7	10	3
32+	15	23	25	32+	32+
7	1	2	3	5	1
7	1	2	3	5	1
7	1	2	3	5	1
30	10	15	20	25	10
30	10	15	20	30	5
10	3	5	7	10	2
10	3	5	7	10	3

30	10	15	20	30	5
20	5	8	13	18	13
20	5	8	13	18	13
30	10	15	20	30	5
10	1	3	5	8	1
5	1	2	3	5	1
10	3	5	7	10	2
10	1	3	5	8	1
10	1	3	5	8	1
20	7	10	15	20	20
20	7	10	15	20	20
5	1	2	3	5	1
32+	10	15	25	32+	20
32+	32+	32+	32+	32+	32+
32+	10	15	20	25	10
19	10	15	25	32+	20
1	1	1	1	1	1
5	1	2	3	5	1
Not Possible	Not Possible	Not Possible	Not Possible	Not Possible	Not Possible
3	1	2	2	3	3
10	1	5	7	10	5
Not Possible	Not Possible	Not Possible	Not Possible	Not Possible	Not Possible
20	5	10	15	20	15
Not Possible	Not Possible	Not Possible	Not Possible	Not Possible	Not Possible
5	1	2	3	5	1
5	1	2	3	5	1
5	1	2	3	5	1
1	1	1	1	1	1
10	3	5	8	10	3
1	1	1	1	1	1
Not Possible	2	3	Not Possible	Not Possible	2
10	2	4	7	10	2
25	5	10	20	25	10
1	1	1	1	1	1
1	1	1	1	1	1
32+	5	7	10	15	10
5	1	2	3	5	1
5	1	2	3	5	1
Not Possible	Not Possible	Not Possible	Not Possible	Not Possible	Not Possible
1	1	1	1	1	1
5	1	2	3	5	1
32+	5	10	15	32+	15
32+	10	20	25	30	10
32+	10	20	25	30	10
30	10	12	15	15	10
32+	10	20	25	30	10
32+	10	20	25	30	10
20	5	10	15	20	15
15	5	10	12	15	7
32+	10	20	25	30	10

32+	32+	32+	32+	32+	32+
32+	32+	32+	32+	32+	32+
32+	10	15	32+	32+	25
32+	10	15	20	32+	15
32+	10	15	20	32+	15
32+	10	15	20	32+	15
32+	10	15	20	32+	15
32+	10	10	15	32+	15
32+	10	15	20	32+	15
32+	10	15	20	32+	15
32+	10	15	20	32+	15
32+	32+	32+	32+	32+	32+
32+	10	10	15	32+	15
32+	32+	32+	32+	32+	32+
Not Possible	1	4	6	10	3
Not Possible	1	3	5	10	2
Not Possible	1	3	5	10	2
Not Possible	1	3	5	10	2
Not Possible	1	3	5	10	2
Not Possible	1	3	5	10	2
Not Possible	1	3	5	10	2
Not Possible	1	3	5	10	2
Not Possible	1	3	5	10	2
Not Possible	1	3	5	10	2
Not Possible	1	3	5	10	2
Not Possible	1	3	5	10	2
Not Possible	1	3	5	10	2
Not Possible	1	1	1	2	1
Not Possible	1	2	2	2	1
Not Possible	2	4	5	6	2
Not Possible	1	2	2	2	1
Not Possible	5	10	15	20	20
Not Possible	3	6	10	20	10
Not Possible	2	4	7	10	2
Not Possible	2	4	7	10	2
Not Possible	2	4	7	10	2
Not Possible	1	2	3	5	1
Not Possible	1	1	1	2	1
Not Possible	1	2	2	2	1
Not Possible	2	4	5	6	2
Not Possible	1	2	2	2	1
Not Possible	3	6	10	20	10
Not Possible	2	4	7	10	2
Not Possible	1	2	3	5	1

Fairly Poor	Fairly Poor	Moderate	Moderate	Fairly Good	Good
Fairly Good	Good	Fairly Good	Good	Good	Good
Fairly Poor - Fairly Good	**Fairly Poor - Good**	**Moderate - Fairly Good**	**Moderate - Good**	**Fairly Good - Good**	**Good - Good**
1	1	1	1	1	1
1	1	1	1	1	1
1	1	1	1	1	1
2	3	1	2	1	Not Possible
1	1	1	1	1	Not Possible
Not Possible	Not Possible	Not Possible	Not Possible	Not Possible	Not Possible
Not Possible	Not Possible	Not Possible	Not Possible	Not Possible	Not Possible
1	1	1	1	1	Not Possible
1	1	1	1	1	Not Possible
1	1	1	1	1	Not Possible
1	1	1	1	1	Not Possible
15	20	5	10	5	Not Possible
2	3	1	2	1	Not Possible
10	15	5	10	5	Not Possible
15	20	10	15	10	Not Possible
10	15	5	10	5	Not Possible
12	15	3	5	5	Not Possible
15	20	10	15	10	Not Possible
15	20	10	15	10	Not Possible
15	20	10	15	10	Not Possible
10	15	5	10	5	Not Possible
15	20	10	15	10	Not Possible
15	18	10	10	10	Not Possible
15	18	10	7	10	Not Possible
2	3	1	2	1	Not Possible
2	3	1	2	1	Not Possible
5	3	2	3	2	Not Possible
5	3	2	3	2	Not Possible
15	12	5	7	5	Not Possible
15	20	10	15	10	Not Possible
5	3	2	3	2	Not Possible
32+	25	20	25	10	Not Possible
2	3	1	2	1	Not Possible
2	3	1	2	1	Not Possible
2	3	1	2	1	Not Possible
15	20	10	15	10	Not Possible
10	20	5	15	10	Not Possible
4	7	2	5	3	Not Possible
5	7	5	5	5	Not Possible

10	20	5	15	10	Not Possible
8	13	5	10	5	Not Possible
8	13	5	10	5	Not Possible
20	20	5	10	10	Not Possible
4	7	2	5	3	Not Possible
2	3	1	2	1	Not Possible
4	7	2	5	3	Not Possible
4	7	2	5	3	Not Possible
4	7	2	5	3	Not Possible
18	18	10	12	12	Not Possible
18	18	10	12	12	Not Possible
2	3	1	2	1	Not Possible
25	27	15	20	15	Not Possible
32+	32+	32+	32+	32+	Not Possible
15	20	10	15	10	Not Possible
25	27	15	20	15	Not Possible
1	1	1	1	1	Not Possible
2	3	1	2	1	Not Possible
Not Possible	Not Possible	Not Possible	Not Possible	Not Possible	Not Possible
3	3	2	2	2	Not Possible
8	10	5	5	3	Not Possible
Not Possible	Not Possible	Not Possible	Not Possible	Not Possible	Not Possible
15	20	10	15	5	Not Possible
Not Possible	Not Possible	Not Possible	Not Possible	Not Possible	Not Possible
2	3	1	2	1	Not Possible
2	3	1	2	1	Not Possible
2	3	1	2	1	Not Possible
1	1	1	1	1	Not Possible
8	8	3	5	2	Not Possible
1	1	1	1	1	Not Possible
Not Possible	Not Possible	Not Possible	Not Possible	Not Possible	Not Possible
5	8	3	4	3	Not Possible
15	20	5	10	5	Not Possible
1	1	1	1	1	Not Possible
1	1	1	1	1	Not Possible
12	32+	10	20	10	Not Possible
2	3	1	2	1	Not Possible
2	3	1	2	1	Not Possible
Not Possible	Not Possible	Not Possible	Not Possible	Not Possible	Not Possible
1	1	1	1	1	Not Possible
2	3	1	2	1	Not Possible
20	15	10	10	10	Not Possible
20	20	10	15	10	Not Possible
20	20	10	15	10	Not Possible
15	15	10	10	10	Not Possible
20	20	10	15	10	Not Possible
20	20	10	15	10	Not Possible
15	20	10	15	5	Not Possible
10	12	7	10	5	Not Possible
20	20	10	15	10	Not Possible

32+	32+	32+	32+	10	Not Possible
32+	32+	32+	32+	10	Not Possible
25	25	20	20	10	Not Possible
20	25	10	15	10	Not Possible
20	25	10	15	10	Not Possible
20	25	10	15	10	Not Possible
20	25	10	15	10	Not Possible
20	25	10	15	10	Not Possible
20	25	10	15	10	Not Possible
20	25	10	15	10	Not Possible
20	25	10	15	10	Not Possible
32+	32+	32+	32+	32+	Not Possible
20	25	10	15	10	Not Possible
32+	32+	32+	32+	32+	Not Possible
6	9	4	6	4	
4	9	2	7	5	
4	9	2	7	5	
4	9	2	7	5	
4	9	2	7	5	
4	9	2	7	5	
4	9	2	7	5	
4	9	2	7	5	
4	9	2	7	5	
4	9	2	7	5	
4	9	2	7	5	
4	9	2	7	5	
4	9	2	7	5	
1	1	1	1	1	
2	3	2	3	2	
2	4	2	2	2	
1	2	1	2	1	
10	20	20	20	20	
10	15	10	10	10	
3	8	3	6	3	
3	8	3	6	3	
3	8	3	6	3	
2	4	1	3	2	
1	1	1	1	1	
2	3	2	3	2	
2	4	2	2	2	
1	2	1	2	1	
10	15	10	10	10	
3	8	3	6	3	
2	4	1	3	2	

Return to start

Distinct

Habitat Discription	Distinctivness Category
Native Species Rich Hedgerow with trees - Associated with bank or ditch	High
Native Species Rich Hedgerow - Associated with bank or ditch	High
Native Species Rich Hedgerow with trees	Medium
Native Species Rich Hedgerow	Medium
Native Hedgerow with trees - Associated with bank or ditch	Medium
Native Hedgerow - Associated with bank or ditch	Medium
Native Hedgerow with trees	Low
Native Hedgerow	Low
Hedge Ornamental Non Native	V.Low
Line of Trees (Ecologically Valuable) - with Bank or Ditch	Medium
Line of Trees (Ecologically Valuable)	Medium
Line of Trees - Associated with bank or ditch	Low
Line of Trees	Low

tivness	Creation - Years to Target Condition			Enhancement - Years to Target Condition			Diffi
Distinctivness Score	Poor	Moderate	Good	Poor - Moderate	Poor - Good	Moderate - Good	Technical Difficulty Creation
6	1	10	20	6	10	4	High
6	1	5	10	3	5	2	High
4	1	10	20	6	10	4	High
4	1	5	10	3	5	2	High
4	1	10	20	6	10	4	Medium
4	1	5	10	3	5	2	Medium
2	1	10	20	6	10	4	Low
2	1	5	10	3	5	2	Low
0	1	5	10	3	5	2	Low
4	1	20	30	20	30	10	Medium
4	1	20	30	20	30	10	Medium
2	1	20	30	20	30	10	Low
2	1	20	30	20	30	10	Low

culty

Technical Difficulty Enhancement	Suggested Action
Medium	Like for like
Medium	Like for like
Medium	Like for like or better
Medium	Like for like or better
Medium	Like for like or better
Medium	Like for like or better
Low	Same distinctiveness band or better
Low	Same distinctiveness band or better
Low	Same distinctiveness band or better
Medium	Like for like or better
Medium	Like for like or better
Low	Same distinctiveness band or better
Low	Same distinctiveness band or better

Condition

Condition Category	Condition Score
Good	3
Moderate	2
Poor	1

Return to start

	Distinctivness		Cre
Habitat Discription	Distinctivness Category	Distinctivness Score	Good
On Priority Habitat Rivers Map	V.High	8	10
Class 1-River Naturalness Assessment	V.High	8	10
Class 2 or 3 -River Naturalness Assessment	High	6	10
Headwater Streams	High	6	10
Chalk Rivers	High	6	10
Rivers - Abundance of Water-Crowfoots	High	6	10
Active Shingle Rivers	High	6	10
Class 4 or 5 - River Naturalness Assessment	Medium	4	10
Rivers & Streams (Other)	Medium	4	10
Canals	Medium	4	10

eation - Years to Target Condition						
Fairly Good	Moderate	Fairly Poor	Poor	Lower Distinctiveness Habitat - Poor	Lower Distinctiveness Habitat - Fairly Poor	Lower Distinctiveness Habitat - Moderate
8	5	2	1	10	10	10
8	5	2	1	10	10	10
8	5	2	1	10	10	10
8	5	2	1	10	10	10
8	5	2	1	10	10	10
8	5	2	1	10	10	10
8	5	2	1	10	10	10
8	5	2	1	10	10	10
8	5	2	1	10	10	10
8	5	2	1	10	10	10

		Enhancement - Years				
Lower Distinctiveness Habitat - Fairly Good	Lower Distinctiveness Habitat - Good	Poor - Fairly Poor	Poor - Moderate	Poor - Fairly Good	Poor - Good	Fairly Poor - Moderate
10	10	10	8	5	2	1
10	10	10	8	5	2	1
10	10	10	8	5	2	1
10	10	10	8	5	2	1
10	10	10	8	5	2	1
10	10	10	8	5	2	1
10	10	10	8	5	2	1
10	10	10	8	5	2	1
10	10	10	8	5	2	1
10	10	10	8	5	2	1

s to Target Condition					Difficulty	
Fairly Poor - Fairly Good	Fairly Poor - Good	Moderate - Fairly Good	Moderate - Good	Fairly Good - Good	Technical Difficulty Creation	Technical Difficulty Enhancement
10	8	5	2	1	High	Medium
10	8	5	2	1	High	Medium
10	8	5	2	1	High	Medium
10	8	5	2	1	High	Medium
10	8	5	2	1	High	Medium
10	8	5	2	1	High	Medium
10	8	5	2	1	High	Medium
10	8	5	2	1	High	Medium
10	8	5	2	1	High	Medium
10	8	5	2	1	High	Medium

Suggested Action
Avoid
Avoid
Avoid
Avoid
Avoid
Avoid
Avoid
Avoid
Avoid
Avoid

Condition	
Condition Category	Condition Score
Good	5
Fairly Good	4
Moderate	3
Fairly Poor	2
Poor	1

Encroachment	
Encroachment into riparian zone	**multiplier**
0m	1
0-2 m	0.95
2.01 - 4 m	0.9
4.01 - 6 m	0.85
6.1 - 8 m	0.8
8+ m	0.75
In watercourse	0.1

Spatial	
Description of multiplier	
Low potential/ action not identified in any plan.	Low Strategic Significance
Delivery within Local Plans	High strategic significance
Delivery within River Basin Management Plan	High strategic significance
Delivery within Catchment Plans	High strategic significance
Delivery within Catchment Planning System	High strategic significance
Delivery within Priority Habitats for Restoration	High strategic significance

Spatial

Strategic multiplier	Description of multiplier
1	Low potential/ action not identified in any plan.
1.15	Within Local Plans
1.15	Within River Basin Management Plan
1.15	Within Catchment Plans
1.15	Within Catchment Planning System
1.15	Within Priority Habitats for Restoration

	Strategic multiplier
Low Strategic Significance	1
High strategic significance	1.15
High strategic significance	1.15
High strategic significance	1.15
High strategic significance	1.15
High strategic significance	1.15

Spatial	
Description of multiplier	Strategic multiplier
Outside Waterbody	0.25
Outside Catchment	0.5
Within Waterbody	1

Distinctivness categories		
Distinctiveness Category	**Distinctivness Score**	Sugested Action
V.High	8	Loss Unacceptable
High	6	Avoid
Medium	4	Avoid, Mitigate or Compensate

Return to start

Habitat Discription	Good
Cropland - Arable field margins cultivated annually	Not Possible
Cropland - Arable field margins game bird mix	Not Possible
Cropland - Arable field margins pollen & nectar	Not Possible
Cropland - Arable field margins tussocky	Not Possible
Cropland - Cereal crops	Not Possible
Cropland - Cereal crops other	Not Possible
Cropland - Cereal crops winter stubble	Not Possible
Cropland - Horticulture	Not Possible
Cropland - Intensive orchards	Not Possible
Cropland - Non-cereal crops	Not Possible
Cropland - Temporary grass and clover leys	Not Possible
Cropland - Traditional orchards	3
Grassland - Bracken	3
Grassland - Floodplain Wetland Mosaic (CFGM)	3
Grassland - Lowland calcareous grassland	3
Grassland - Lowland dry acid grassland	3
Grassland - Lowland meadows	3
Grassland - Modified grassland	3
Grassland - Other lowland acid grassland	3
Grassland - Other neutral grassland	3
Grassland - Tall herb communities	3
Grassland - Upland acid grassland	3
Grassland - Upland calcareous grassland	3
Grassland - Upland hay meadows	3
Heathland and shrub - Blackthorn scrub	3
Heathland and shrub - Bramble scrub	3
Heathland and shrub - Gorse scrub	3
Heathland and shrub - Hawthorn scrub	3
Heathland and shrub - Hazel scrub	3
Heathland and shrub - Lowland Heathland	3
Heathland and shrub - Mixed scrub	3
Heathland and shrub - Mountain heaths and willow scrub	3
Heathland and shrub - Rhododendron scrub	3
Heathland and shrub - Sea buckthorn scrub (Annex 1)	3
Heathland and shrub - Sea buckthorn scrub (other)	3
Heathland and shrub - Upland Heathland	3
lakes - Aquifer fed naturally fluctuating water bodies	3
Lakes - Ditches	3
Lakes - High alkalinity lakes	3
Lakes - Low alkalinity lakes	3
Lakes - Marl Lakes	3
Lakes - Moderate alkalinity lakes	3
Lakes - Peat Lakes	3
Lakes - Ponds (Priority Habitat)	3

Lakes - Ponds (Non- Priority Habitat)	3
Lakes - Reservoirs	3
Lakes - Temporary lakes, ponds and pools	3
Sparsely vegetated land - Calaminarian grasslands	3
Sparsely vegetated land - Coastal sand dunes	3
Sparsely vegetated land - Coastal vegetated shingle	3
Sparsely vegetated land - Ruderal/Ephemeral	3
Sparsely vegetated land - Inland rock outcrop and scree habitats	3
Sparsely vegetated land - Limestone pavement	3
Sparsely vegetated land - Maritime cliff and slopes	3
Sparsely vegetated land - Other inland rock and scree	3
Urban - Allotments	3
Urban - Artificial lake or pond	3
Urban - Artificial unvegetated, unsealed surface	Not Possible
Urban - Bioswale	3
Urban - Brown roof	3
Urban - Built linear features	Not Possible
Urban - Cemeteries and churchyards	3
Urban - Developed land; sealed surface	Not Possible
Urban - Extensive green roof	3
Urban - Façade-bound green wall	3
Urban - Ground based green wall	3
Urban - Ground level planters	3
Urban - Intensive green roof	3
Urban - Introduced shrub	3
Urban - Amenity grassland	Not Possible
Urban - Open Mosaic Habitats on Previously Developed Land	3
Urban - Orchard	3
Urban - Rain garden	3
Urban - Sand pit quarry or open cast mine	3
Urban - Street Tree	Not Possible
Urban - Suburban/ mosaic of developed/ natural surface	3
Urban - Sustainable urban drainage feature	3
Urban - Un-vegetated garden	Not Possible
Urban - Vacant/derelict land/ bareground	3
Urban - Vegetated garden	Not Possible
Urban - Woodland	3
Wetland - Blanket bog	3
Wetland - Depressions on Peat substrates (H7150)	3
Wetland - Fens (upland and lowland)	3
Wetland - Lowland raised bog	3
Wetland – Oceanic Valley Mire[1] (D2.1)	3
Wetland - Purple moor grass and rush pastures	3
Wetland - Reedbeds	3
Wetland - Transition mires and quaking bogs (H7140)	3
Woodland and forest - Felled	Not Possible
Woodland and forest - Lowland beech and yew woodland	3
Woodland and forest - Lowland mixed deciduous woodland	3
Woodland and forest - Native pine woodlands	3
Woodland and forest - Other coniferous woodland	3

Woodland and forest - Other Scot's Pine woodland	3
Woodland and forest - Other woodland; broadleaved	3
Woodland and forest - Other woodland; mixed	3
Woodland and forest - Other woodland; Young Trees planted	Not Possible
Woodland and forest - Upland birchwoods	3
Woodland and forest - Upland mixed ashwoods	3
Woodland and forest - Upland oakwood	3
Woodland and forest - Wet woodland	3
Woodland and forest - Wood-pasture and parkland	3
Coastal lagoons - Coastal lagoons	3
Rocky shore - High energy littoral rock	3
Rocky shore - High energy littoral rock - on bedrock	3
Rocky shore - Moderate energy littoral rock	3
Rocky shore - Moderate energy littoral rock - on bedrock	3
Rocky shore - Low energy littoral rock	3
Rocky shore - Low energy littoral rock - on bedrock	3
Rocky shore - Features of littoral rock	3
Rocky shore - Features of littoral rock - on bedrock	3
Rocky shore - Artificial high energy littoral rock	3
Rocky shore - Artificial moderate energy littoral rock	3
Rocky shore - Artificial low energy littoral rock	3
Rocky shore - Artificial features of littoral rock	3
Intertidal sediment - Littoral coarse sediment	3
Intertidal sediment - Littoral sand and muddy sand	3
Intertidal sediment - Littoral mud	3
Intertidal sediment - Littoral mixed sediments	3
Coastal Saltmarsh -saltmarshes and saline reedbeds	3
Intertidal sediment - Littoral sediments dominated by aquatic angiosperms	3
Intertidal sediment - Littoral sediments dominated by aquatic angiosperms - on bedrock	3
Intertidal sediment - Littoral biogenic reefs	3
Intertidal sediment - Littoral biogenic reefs - on bedrock	3
Intertidal sediment - Features of littoral sediment	3
Intertidal sediment - Artificial littoral coarse sediment	3
Intertidal sediment - Artificial littoral sand and muddy sand	3
Intertidal sediment - Artificial littoral mud	3
Intertidal sediment - Artificial littoral mixed sediments	3
Intertidal sediment - Artificial littoral sediments dominated by aquatic angiosperms	3
Intertidal sediment - Artificial littoral biogenic reefs	3
Intertidal sediment - Artificial features of littoral sediment	3
0	
0	
0	
0	

Condition

Fairly Good	Moderate	Fairly Poor	Poor	N/A -Agricultural	N/A - Other
Not Possible	Not Possible	Not Possible	Not Possible	1	Not Possible
Not Possible	Not Possible	Not Possible	Not Possible	1	Not Possible
Not Possible	Not Possible	Not Possible	Not Possible	1	Not Possible
Not Possible	Not Possible	Not Possible	Not Possible	1	Not Possible
Not Possible	Not Possible	Not Possible	Not Possible	1	Not Possible
Not Possible	Not Possible	Not Possible	Not Possible	1	Not Possible
Not Possible	Not Possible	Not Possible	Not Possible	1	Not Possible
Not Possible	Not Possible	Not Possible	Not Possible	1	Not Possible
Not Possible	Not Possible	Not Possible	Not Possible	1	Not Possible
Not Possible	Not Possible	Not Possible	Not Possible	1	Not Possible
Not Possible	Not Possible	Not Possible	Not Possible	1	Not Possible
2.5	2	1.5	1	Not Possible	Not Possible
2.5	2	1.5	1	Not Possible	Not Possible
2.5	2	1.5	1	Not Possible	Not Possible
2.5	2	1.5	1	Not Possible	Not Possible
2.5	2	1.5	1	Not Possible	Not Possible
2.5	2	1.5	1	Not Possible	Not Possible
2.5	2	1.5	1	Not Possible	Not Possible
2.5	2	1.5	1	Not Possible	Not Possible
2.5	2	1.5	1	Not Possible	Not Possible
2.5	2	1.5	1	Not Possible	Not Possible
2.5	2	1.5	1	Not Possible	Not Possible
2.5	2	1.5	1	Not Possible	Not Possible
2.5	2	1.5	1	Not Possible	Not Possible
2.5	2	1.5	1	Not Possible	Not Possible
2.5	2	1.5	1	Not Possible	Not Possible
2.5	2	1.5	1	Not Possible	Not Possible
2.5	2	1.5	1	Not Possible	Not Possible
2.5	2	1.5	1	Not Possible	Not Possible
2.5	2	1.5	1	Not Possible	Not Possible
2.5	2	1.5	1	Not Possible	Not Possible
2.5	2	1.5	1	Not Possible	Not Possible
2.5	2	1.5	1	Not Possible	Not Possible
2.5	2	1.5	1	Not Possible	Not Possible
2.5	2	1.5	1	Not Possible	Not Possible
2.5	2	1.5	1	Not Possible	Not Possible
2.5	2	1.5	1	Not Possible	Not Possible
2.5	2	1.5	1	Not Possible	Not Possible
2.5	2	1.5	1	Not Possible	Not Possible
2.5	2	1.5	1	Not Possible	Not Possible
2.5	2	1.5	1	Not Possible	Not Possible
2.5	2	1.5	1	Not Possible	Not Possible
2.5	2	1.5	1	Not Possible	Not Possible

2.5	2	1.5	1	Not Possible	Not Possible
2.5	2	1.5	1	Not Possible	Not Possible
2.5	2	1.5	1	Not Possible	Not Possible
2.5	2	1.5	1	Not Possible	Not Possible
2.5	2	1.5	1	Not Possible	Not Possible
2.5	2	1.5	1	Not Possible	Not Possible
2.5	2	1.5	1	Not Possible	Not Possible
2.5	2	1.5	1	Not Possible	Not Possible
2.5	2	1.5	1	Not Possible	Not Possible
2.5	2	1.5	1	Not Possible	Not Possible
2.5	2	1.5	1	Not Possible	Not Possible
2.5	2	1.5	1	Not Possible	Not Possible
2.5	2	1.5	1	Not Possible	Not Possible
Not Possible	Not Possible	Not Possible	Not Possible	Not Possible	0
2.5	2	1.5	1	Not Possible	Not Possible
2.5	2	1.5	1	Not Possible	Not Possible
Not Possible	Not Possible	Not Possible	Not Possible	Not Possible	0
2.5	2	1.5	1	Not Possible	Not Possible
Not Possible	Not Possible	Not Possible	Not Possible	Not Possible	0
2.5	2	1.5	1	Not Possible	Not Possible
2.5	2	1.5	1	Not Possible	Not Possible
2.5	2	1.5	1	Not Possible	Not Possible
2.5	2	1.5	1	Not Possible	Not Possible
2.5	2	1.5	1	Not Possible	Not Possible
2.5	2	1.5	1	Not Possible	Not Possible
Not Possible	2	1.5	1	Not Possible	Not Possible
2.5	2	1.5	1	Not Possible	Not Possible
2.5	2	1.5	1	Not Possible	Not Possible
2.5	2	1.5	1	Not Possible	Not Possible
2.5	2	1.5	1	Not Possible	Not Possible
Not Possible	2	Not Possible	Not Possible	Not Possible	Not Possible
2.5	2	1.5	1	Not Possible	Not Possible
2.5	2	1.5	1	Not Possible	Not Possible
Not Possible	Not Possible	Not Possible	Not Possible	Not Possible	0
2.5	2	1.5	1	Not Possible	Not Possible
Not Possible	Not Possible	Not Possible	1	Not Possible	Not Possible
2.5	2	1.5	1	Not Possible	Not Possible
2.5	2	1.5	1	Not Possible	Not Possible
2.5	2	1.5	1	Not Possible	Not Possible
2.5	2	1.5	1	Not Possible	Not Possible
2.5	2	1.5	1	Not Possible	Not Possible
2.5	2	1.5	1	Not Possible	Not Possible
2.5	2	1.5	1	Not Possible	Not Possible
2.5	2	1.5	1	Not Possible	Not Possible
2.5	2	1.5	1	Not Possible	Not Possible
Not Possible	Not Possible	Not Possible	1	Not Possible	Not Possible
2.5	2	1.5	1	Not Possible	Not Possible
2.5	2	1.5	1	Not Possible	Not Possible
2.5	2	1.5	1	Not Possible	Not Possible
2.5	2	1.5	1	Not Possible	Not Possible

2.5	2	1.5	1	Not Possible	Not Possible
2.5	2	1.5	1	Not Possible	Not Possible
2.5	2	1.5	1	Not Possible	Not Possible
Not Possible	Not Possible	Not Possible	1	Not Possible	Not Possible
2.5	2	1.5	1	Not Possible	Not Possible
2.5	2	1.5	1	Not Possible	Not Possible
2.5	2	1.5	1	Not Possible	Not Possible
2.5	2	1.5	1	Not Possible	Not Possible
2.5	2	1.5	1	Not Possible	Not Possible
2.5	2	1.5	1	Not Possible	Not Possible
2.5	2	1.5	1	Not Possible	Not Possible
2.5	2	1.5	1	Not Possible	Not Possible
2.5	2	1.5	1	Not Possible	Not Possible
2.5	2	1.5	1	Not Possible	Not Possible
2.5	2	1.5	1	Not Possible	Not Possible
2.5	2	1.5	1	Not Possible	Not Possible
2.5	2	1.5	1	Not Possible	Not Possible
2.5	2	1.5	1	Not Possible	Not Possible
2.5	2	1.5	1	Not Possible	Not Possible
2.5	2	1.5	1	Not Possible	Not Possible
2.5	2	1.5	1	Not Possible	Not Possible
2.5	2	1.5	1	Not Possible	Not Possible
2.5	2	1.5	1	Not Possible	Not Possible
2.5	2	1.5	1	Not Possible	Not Possible
2.5	2	1.5	1	Not Possible	Not Possible
2.5	2	1.5	1	Not Possible	Not Possible
2.5	2	1.5	1	Not Possible	Not Possible
2.5	2	1.5	1	Not Possible	Not Possible
2.5	2	1.5	1	Not Possible	Not Possible
2.5	2	1.5	1	Not Possible	Not Possible
2.5	2	1.5	1	Not Possible	Not Possible
2.5	2	1.5	1	Not Possible	Not Possible
2.5	2	1.5	1	Not Possible	Not Possible
2.5	2	1.5	1	Not Possible	Not Possible
2.5	2	1.5	1	Not Possible	Not Possible
2.5	2	1.5	1	Not Possible	Not Possible
2.5	2	1.5	1	Not Possible	Not Possible
2.5	2	1.5	1	Not Possible	Not Possible
2.5	2	1.5	1	Not Possible	Not Possible
2.5	2	1.5	1	Not Possible	Not Possible
2.5	2	1.5	1	Not Possible	Not Possible

Return to start

Phase 1 Habitat
Woodland
Broadleaved woodland
Semi-natural broadleaved woodland
Plantation broadleaved woodland
Coniferous woodland
Semi-natural coniferous woodland
Plantation coniferous woodland
Mixed woodland
Semi-natural mixed woodland
Plantation mixed woodland
Scrub
Dense / continuous scrub
Scattered scrub
Parkland / scattered trees
Broadleaved parkland / scattered trees
Coniferous parkland / scattered trees
Mixed parkland / scattered trees
Recently-felled woodland
Broadleaved recently felled woodland
Coniferous recently felled woodland
Mixed recently felled woodland
Acid grassland
Acid grassland
Unimproved acid grassland
Unimproved acid grassland
Semi-improved acid grassland (Good quality)
Semi-improved acid grassland (Good quality)
Semi-improved acid grassland (Poor quality)
Neutral grassland
Unimproved neutral grassland
Semi-improved neutral grassland (Good quality)
Semi-improved neutral grassland (Poor quality)
Calcareous grassland
Calcareous grassland
Unimproved calcareous grassland
Unimproved calcareous grassland
Semi-improved calcareous grassland (Good quality)
Semi-improved calcareous grassland (Good quality)
Semi-improved calcareous grassland (Poor quality)
Improved grassland
Marsh/marshy grassland
Marsh/marshy grassland
Marsh/marshy grassland

	Poor semi-improved grassland
	Strandline vegetation coastland
	Sand dune
	Dune slack sand dune coastland
	Dune grassland sand dune coastland
	Dune heath sand dune coastland
	Dune scrub sand dune coastland
	Open dune sand dune coastland
	Maritime cliff coastland
	Hard maritime cliff coastland
	Soft maritime cliff
	Crevice/ledge vegetation
	Crevice/ledge vegetation
	Coastal grassland
	Coastal grassland
	Coastal grassland
	Coastal grassland
	Coastal heathland
	Coastal heathland
	Standing open water
	Standing open water
	Standing open water
	Standing open water
	Standing open water
	Standing open water
	Standing open water
	Standing open water
	Standing open water
	Standing open water
	Standing open water
	Dry dwarf shrub heath
	Dry dwarf shrub heath
	Acidic dry dwarf shrub heath
	Acidic dry dwarf shrub heath
	Basic dry dwarf shrub heath
	Basic dry dwarf shrub heath
	Wet dwarf shrub heath
	Wet dwarf shrub heath
	Lichen / bryophyte heath
	Lichen / bryophyte heath
	Montane heath / dwarf herb
	Dry heath / acidic grass mosaic
	Wet heath / acidic grass mosaic
	Dry heath / acidic grass mosaic
	Wet heath / acidic grass mosaic
	Bracken
	Continuous bracken
	Scattered bracken
	Other tall herb or fern (Good quality)
	Other tall herb or fern

	Tall ruderal
	Non-ruderal
	Bog
	Sphagnum bog
	Blanket bog
	Raised bog
	Wet modified bog
	Dry modified bog
	Dry modified bog
	Flush and spring
	Acid/neutral flush
	Basic flush
	Bryophyte-dominated spring
	Fen
	Valley mire
	Basin mire
	Floodplain mire
	Bare peat
	Swamp
	Marginal and inundation
	Marginal and inundation
	Marginal vegetation
	Inundation vegetation
	Natural rock exposures and caves (Good quality)
	Natural rock exposures and caves
	Inland cliff (High quality)
	Inland cliff
	Acidic inland cliff
	Basic inland cliff
	Scree
	Acidic scree
	Basic scree
	Limestone pavement
	Other natural rock exposure
	Other acidic natural rock exposure
	Other basic rock exposure
	Artificial rock exposures
	Artificial rock exposures
	Artificial rock exposures
	Artificial rock exposures
	Artificial rock exposures
	Artificial rock exposures
	Quarry
	Spoil heap
	Mine
	Refuse tip
	Cultivated/disturbed ground
	Arable
	Amenity grassland
	Ephemeral / short perennial

Introduced shrub
Fence
Wall
Built-up areas
Caravans
Sea wall (artificial materials)
Buildings
Bare ground

UK Hab habitat	Distinctiveness band
Woodland and forest - Other woodland; mixed	Medium
Woodland and forest - Other woodland; broadleaved	Medium
Woodland and forest - Lowland mixed deciduous woodland	High
Woodland and forest - Other woodland; broadleaved	Medium
Woodland and forest - Other coniferous woodland	Low
Woodland and forest - Native pine woodlands	High
Woodland and forest - Other coniferous woodland	Low
Woodland and forest - Other woodland; mixed	Medium
Woodland and forest - Lowland mixed deciduous woodland	High
Woodland and forest - Other woodland; mixed	Medium
Heathland and shrub - Mixed scrub	Medium
Heathland and shrub - Mixed scrub	Medium
Heathland and shrub - Mixed scrub	Medium
Woodland and forest - Wood-pasture and parkland	High
Woodland and forest - Wood-pasture and parkland	High
Woodland and forest - Other coniferous woodland	Medium
Woodland and forest - Wood-pasture and parkland	High
Woodland and forest - Felled	Medium
Woodland and forest - Felled	Medium
Woodland and forest - Felled	Medium
Woodland and forest - Felled	Medium
Grassland - Other lowland acid grassland	Medium
Grassland - Upland acid grassland	Medium
Grassland - Lowland dry acid grassland	V.High
Grassland - Upland hay meadows	V.High
Grassland - Upland acid grassland	Medium
Grassland - Other lowland acid grassland	Medium
Grassland - Modified grassland	Low
Grassland - Other neutral grassland	Medium
Grassland - Lowland meadows	V.High
Grassland - Other neutral grassland	Medium
Grassland - Modified grassland	Low
Grassland - Upland calcareous grassland	High
Grassland - Lowland calcareous grassland	High
Grassland - Lowland calcareous grassland	High
Grassland - Upland calcareous grassland	High
Grassland - Upland calcareous grassland	High
Grassland - Lowland calcareous grassland	High
Grassland - Modified grassland	Low
Grassland - Modified grassland	Low
Wetland - Purple moor grass and rush pastures	V.High
Grassland - Other neutral grassland	Medium
Grassland - Modified grassland	Low

Grassland - Modified grassland	Low
Sparsely vegetated land - Coastal vegetated shingle	High
Sparsely vegetated land - Coastal sand dunes	High
Sparsely vegetated land - Coastal sand dunes	High
Sparsely vegetated land - Coastal sand dunes	High
Sparsely vegetated land - Coastal sand dunes	High
Sparsely vegetated land - Coastal sand dunes	High
Sparsely vegetated land - Coastal sand dunes	High
Sparsely vegetated land - Maritime cliff and slopes	High
Sparsely vegetated land - Maritime cliff and slopes	High
Sparsely vegetated land - Maritime cliff and slopes	High
Sparsely vegetated land - Maritime cliff and slopes	High
Grassland - Tall herb communities	High
Sparsely vegetated land - Maritime cliff and slopes	High
Grassland - Lowland meadows	V.High
Grassland - Lowland dry acid grassland	V.High
Grassland - Other lowland acid grassland	Medium
Sparsely vegetated land - Maritime cliff and slopes	High
Heathland and shrub - Lowland Heathland	High
lakes - Aquifer fed naturally fluctuating water bodies	V.High
Lakes - Ditches	Medium
Lakes - High alkalinity lakes	High
Lakes - Low alkalinity lakes	High
Lakes - Marl Lakes	High
Lakes - Moderate alkalinity lakes	High
Lakes - Peat Lakes	High
Lakes - Ponds (Priority Habitat)	High
Lakes - Ponds (Non- Priority Habitat)	High
Lakes - Reservoirs	Medium
Lakes - Temporary lakes, ponds and pools	High
Heathland and shrub - Lowland Heathland	High
Heathland and shrub - Upland Heathland	High
Heathland and shrub - Lowland Heathland	High
Heathland and shrub - Upland Heathland	High
Heathland and shrub - Lowland Heathland	High
Heathland and shrub - Upland Heathland	High
Heathland and shrub - Lowland Heathland	High
Heathland and shrub - Upland Heathland	High
Heathland and shrub - Lowland Heathland	High
Heathland and shrub - Upland Heathland	High
Heathland and shrub - Mountain heaths and willow scrub	V.High
Heathland and shrub - Lowland Heathland	High
Heathland and shrub - Lowland Heathland	High
Heathland and shrub - Upland Heathland	High
Heathland and shrub - Upland Heathland	High
Grassland - Bracken	Medium
Grassland - Bracken	Medium
Grassland - Bracken	Medium
Sparsely vegetated land - Inland rock outcrop and scree habitats	High
Grassland - Bracken	Medium

Sparsely vegetated land - Ruderal/Ephemeral	Low
Sparsely vegetated land - Ruderal/Ephemeral	Low
Wetland - Lowland raised bog	V.High
Wetland - Lowland raised bog	V.High
Wetland - Blanket bog	V.High
Wetland - Lowland raised bog	V.High
Wetland - Transition mires and quaking bogs (H7140)	V.High
Wetland - Blanket bog	V.High
Wetland - Lowland raised bog	V.High
Wetland - Fens (upland and lowland)	V.High
Wetland - Fens (upland and lowland)	V.High
Wetland - Fens (upland and lowland)	V.High
Wetland - Fens (upland and lowland)	V.High
Wetland - Fens (upland and lowland)	V.High
Wetland – Oceanic Valley Mire[1] (D2.1)	V.High
Wetland – Oceanic Valley Mire[1] (D2.1)	V.High
Wetland – Oceanic Valley Mire[1] (D2.1)	V.High
Wetland - Depressions on Peat substrates (H7150)	V.High
Wetland - Fens (upland and lowland)	V.High
Wetland - Fens (upland and lowland)	V.High
Wetland - Reedbeds	High
Use the Feature that it is within, i.e. River, Lake type etc.	
Wetland - Reedbeds	High
Sparsely vegetated land - Inland rock outcrop and scree habitats	High
Sparsely vegetated land - Other inland rock and scree	Medium
Sparsely vegetated land - Inland rock outcrop and scree habitats	High
Sparsely vegetated land - Other inland rock and scree	Medium
Sparsely vegetated land - Inland rock outcrop and scree habitats	High
Sparsely vegetated land - Inland rock outcrop and scree habitats	High
Sparsely vegetated land - Inland rock outcrop and scree habitats	High
Sparsely vegetated land - Inland rock outcrop and scree habitats	High
Sparsely vegetated land - Inland rock outcrop and scree habitats	High
Sparsely vegetated land - Limestone pavement	V.High
Sparsely vegetated land - Other inland rock and scree	Medium
Sparsely vegetated land - Other inland rock and scree	Medium
Sparsely vegetated land - Other inland rock and scree	Medium
Sparsely vegetated land - Other inland rock and scree	Medium
Sparsely vegetated land - Other inland rock and scree	Medium
Sparsely vegetated land - Other inland rock and scree	Medium
Sparsely vegetated land - Other inland rock and scree	Medium
Sparsely vegetated land - Other inland rock and scree	Medium
Sparsely vegetated land - Other inland rock and scree	Medium
Urban - Sand pit quarry or open cast mine	Low
Urban - Sand pit quarry or open cast mine	Low
Urban - Sand pit quarry or open cast mine	Low
Urban - Artificial unvegetated, unsealed surface	V.Low
Cropland - Cereal crops other	Low
Cropland - Cereal crops	Low
Urban - Amenity grassland	Low
Sparsely vegetated land - Ruderal/Ephemeral	Low

Urban - Introduced shrub	Low
Urban - Built linear features	V.Low
Urban - Built linear features	V.Low
Urban - Developed land; sealed surface	V.Low
Urban - Developed land; sealed surface	V.Low
Urban - Developed land; sealed surface	V.Low
Urban - Developed land; sealed surface	V.Low
Urban - Vacant/derelict land/ bareground	Low

The Biodiversity Metric 2.0 - Cal

Return to start page

All area habitats

Area habitat gr

Temporal multipliers

Enhancement ter multipliers

River data

Condition d

culation Tool

oups

Multipliers

mporal

Hedgerow data

ata

UKHab/Phase 1 translation

Local Authority List
Adur and Worthing Borough Council
Adur District Council
Allerdale Borough Council
Amber Valley Borough Council
Arun District Council
Ashfield District Council
Ashford Borough Council
Aylesbury Vale District Council
Babergh District Council
Barnsley Metropolitan Borough Council
Barrow-in-Furness Borough Council
Basildon Borough Council
Basingstoke and Deane Borough Council
Bassetlaw District Council
Bath and North East Somerset Council
Bedford Borough Council
Birmingham City Council
Blaby District Council
Blackburn with Darwen Borough Council
Blackpool Borough Council
Blaenau Gwent County Borough Council
Bolsover District Council
Bolton Metropolitan Borough Council
Borough of Broxbourne
Borough of Poole
Boston Borough Council
Bournemouth Borough Council
Bracknell Forest Council
Bradford Metropolitan District Council
Braintree District Council
Breckland District Council
Brentwood Borough Council
Bridgend County Borough Council
Brighton and Hove City Council
Bristol City Council
Broadland District Council
Bromsgrove District Council
Broxtowe Borough Council
Buckinghamshire County Council
Burnley Borough Council
Bury Metropolitan Borough Council
Caerphilly County Borough Council
Calderdale Metropolitan Borough Council
Cambridge City Council
Cambridgeshire County Council
Cannock Chase District Council
Canterbury City Council
Cardiff Council
Carlisle City Council

Carmarthenshire County Council
Castle Point Borough Council
Central Bedfordshire Council
Ceredigion County Council
Charnwood Borough Council
Chelmsford City Council
Cheltenham Borough Council
Cherwell District Council
Cheshire East Council (Unitary)
Cheshire West and Chester Council
Chesterfield Borough Council
Chichester District Council
Chiltern District Council
Chorley Council
Christchurch Borough Council
City of Lincoln Council
City of London
City of York Council
Colchester Borough Council
Conwy County Borough Council
Copeland Borough Council
Corby Borough Council
Cornwall Council (Unitary)
Cotswold District Council
Coventry City Council
Craven District Council
Crawley Borough Council
Cumbria County Council
Dacorum Council
Darlington Borough Council
Dartford Borough Council
Daventry District Council
Denbighshire County Council
Derby City Council
Derbyshire County Council
Derbyshire Dales District Council
Devon County Council
Doncaster Metropolitan Borough Council
Dorset County Council
Dover District Council
Dudley Metropolitan Borough Council
Durham County Council
East Cambridgeshire District Council
East Devon District Council
East Dorset District Council
East Hampshire District Council
East Hertfordshire District Council
East Lindsey District Council
East Northamptonshire Council
East Riding of Yorkshire Council

East Staffordshire Borough Council
East Sussex County Council
Eastbourne Borough Council
Eastleigh Borough Council
Eden District Council
Elmbridge Borough Council
Epping Forest District Council
Epsom and Ewell Borough Council
Erewash Borough Council
Essex County Council
Exeter City Council
Fareham Borough Council
Fenland District Council
Flintshire County Council
Forest Heath District Council
Forest of Dean District Council
Fylde Borough Council
Gateshead Metropolitan Borough Council
Gedling Borough Council
Gloucester City Council
Gloucestershire County Council
Gosport Borough Council
Gravesham Borough Council
Great Yarmouth Borough Council
Guildford Borough Council
Gwynedd County Council
Halton Borough Council
Hambleton District Council
Hampshire County Council
Harborough District Council
Harlow Council
Harrogate Borough Council
Hart District Council
Hartlepool Borough Council
Hastings Borough Council
Havant Borough Council
Herefordshire Council
Hertfordshire County Council
Hertsmere Borough Council
High Peak Borough Council
Hinckley and Bosworth Borough Council
Horsham District Council
Huntingdonshire District Council
Hyndburn Borough Council
Ipswich Borough Council
Isle of Anglesey County Council
Isle of Wight Council
Isles of Scilly
Kent County Council
Kettering Borough Council

King's Lynn and West Norfolk Borough Council
Kingston-upon-Hull City Council
Kirklees Council
Knowsley Metropolitan Borough Council
Lancashire County Council
Lancaster City Council
Leeds City Council
Leicester City Council
Leicestershire County Council
Lewes District Council
Lichfield District Council
Lincolnshire County Council
Liverpool City Council
London Borough of Barking and Dagenham
London Borough of Barnet
London Borough of Bexley
London Borough of Brent
London Borough of Bromley
London Borough of Camden
London Borough of Croydon
London Borough of Ealing
London Borough of Enfield
London Borough of Hackney
London Borough of Hammersmith & Fulham
London Borough of Haringey
London Borough of Harrow
London Borough of Havering
London Borough of Hillingdon
London Borough of Hounslow
London Borough of Islington
London Borough of Lambeth
London Borough of Lewisham
London Borough of Merton
London Borough of Newham
London Borough of Redbridge
London Borough of Richmond upon Thames
London Borough of Southwark
London Borough of Sutton
London Borough of Tower Hamlets
London Borough of Waltham Forest
London Borough of Wandsworth
Luton Borough Council
Maidstone Borough Council
Maldon District Council
Malvern Hills District Council
Manchester City Council
Mansfield District Council
Medway Council
Melton Borough Council
Mendip District Council

Merthyr Tydfil County Borough Council
Mid Devon District Council
Mid Suffolk District Council
Mid Sussex District Council
Middlesbrough Borough Council
Milton Keynes
Mole Valley District Council
Monmouthshire County Council
Neath Port Talbot County Borough Council
New Forest District Council
Newark and Sherwood District Council
Newcastle-Under-Lyme District Council
Newport City Council
Newcastle-upon-Tyne City Council
Norfolk County Council
North Devon Council
North Dorset District Council
North East Derbyshire District Council
North East Lincolnshire Council
North Hertfordshire District Council
North Kesteven District Council
North Lincolnshire Council
North Norfolk District Council
North Somerset Council
North Tyneside Metropolitan Borough Council
North Warwickshire Borough Council
North West Leicestershire District Council
North Yorkshire County Council
Northampton Borough Council
Northamptonshire County Council
Northumberland Council
Norwich City Council
Nottingham City Council
Nottinghamshire County Council
Nuneaton and Bedworth Borough Council
Oadby and Wigston District Council
Oldham Metropolitan Borough Council
Oxford City Council
Oxfordshire County Council
Pembrokeshire County Council
Pendle Borough Council
Perth and Kinross Council
Peterborough City Council
Plymouth City Council
Portsmouth City Council
Powys County Council
Preston City Council
Purbeck District Council
Reading Borough Council
Redcar and Cleveland Council

Redditch Borough Council
Reigate & Banstead Borough Council
Rhondda Cynon Taf County Borough Council
Ribble Valley Borough Council
Richmondshire District Council
Rochdale Metropolitan Borough Council
Rochford District Council
Rossendale Borough Council
Rother District Council
Rotherham Metropolitan Borough Council
Royal Borough of Greenwich
Royal Borough of Kensington and Chelsea
Royal Borough of Kingston upon Thames
Royal Borough of Windsor and Maidenhead
Rugby Borough Council
Runnymede Borough Council
Rushcliffe Borough Council
Rushmoor Borough Council
Rutland County Council
Ryedale District Council
Salford City Council
Sandwell Metropolitan Borough Council
Scarborough Borough Council
Sedgemoor District Council
Sefton Metropolitan Borough Council
Selby District Council
Sevenoaks District Council
Sheffield City Council
Shepway District Council
Shropshire Council - Unitary
Slough Borough Council
Solihull Metropolitan Borough Council
Somerset County Council
South Buckinghamshire District Council
South Cambridgeshire District Council
South Derbyshire District Council
South Gloucestershire Council
South Hams District Council
South Holland District Council
South Kesteven District Council
South Lakeland District Council
South Norfolk District Council
South Northamptonshire Council
South Oxfordshire District Council
South Ribble Borough Council
South Somerset District Council
South Staffordshire Council
South Tyneside Council
Southampton City Council
Southend-on-Sea Borough Council

Spelthorne Borough Council
St Albans City and District Council
St Edmundsbury Borough Council
St Helens Metropolitan Borough Council
Stafford Borough Council
Staffordshire County Council
Staffordshire Moorlands District Council
Stevenage Borough Council
Stockport Metropolitan Borough Council
Stockton-on-Tees Borough Council
Stoke-on-Trent City Council
Strabane District Council
Stratford-on-Avon District Council
Stroud District Council
Suffolk Coastal District Council
Suffolk County Council
Sunderland City Council
Surrey County Council
Surrey Heath Borough Council
Swale Borough Council
Swansea City and Borough Council
Swindon Borough Council
Tameside Metropolitan Borough Council
Tamworth Borough Council
Tandridge District Council
Taunton Deane Borough Council
Teignbridge District Council
Telford & Wrekin Council
Tendring District Council
Test Valley Borough Council
Tewkesbury Borough Council
Thanet District Council
Three Rivers District Council
Thurrock Council
Tonbridge and Malling Borough Council
Torbay Council
Torfaen County Borough Council
Torridge District Council
Trafford Metropolitan Borough Council
Tunbridge Wells Borough Council
Uttlesford District Council
Vale of Glamorgan Council
Vale of White Horse District Council
Wakefield Metropolitan District Council
Walsall Metropolitan Borough Council
Warrington Borough Council
Warwick District Council
Warwickshire County Council
Watford Borough Council
Waveney District Council

Waverley Borough Council
Wealden District Council
Wellingborough Borough Council
Welwyn Hatfield Council
West Berkshire Council
West Devon Borough Council
West Dorset District Council
West Lancashire Borough Council
West Lindsey District Council
West Oxfordshire District Council
West Somerset District Council
West Sussex County Council
Westminster City Council
Weymouth and Portland Borough Council
Wigan Metropolitan Borough Council
Wiltshire Council
Winchester City Council
Wirral Council
Woking Borough Council
Wokingham Borough Council
Wolverhampton City Council
Worcester City Council
Worcestershire County Council
Wrexham County Borough Council
Wychavon District Council
Wycombe District Council
Wyre Council
Wyre Forest District Council

Application type
Householder planning consent
Full planning consent;
Hybrid planning consent
Outline planning consent
Reserved Matters
Listed building consent
Advertisement consent
Lawful Development Certificate (LDC)
Prior notification
Removal/variation of conditions
Approval of conditions
Consent under Tree Preservation Orders
Notification of proposed works to trees in conservation areas
Application for non-material amendments
Nationaly Significant Infrastructure Habitats (NSIP'S)