Mr.I.Qureshi
50 Rosewood Drive,
Dewsbury.
WF12 7sx
Proposed detached garage and conversion of existing garage into an habitable room

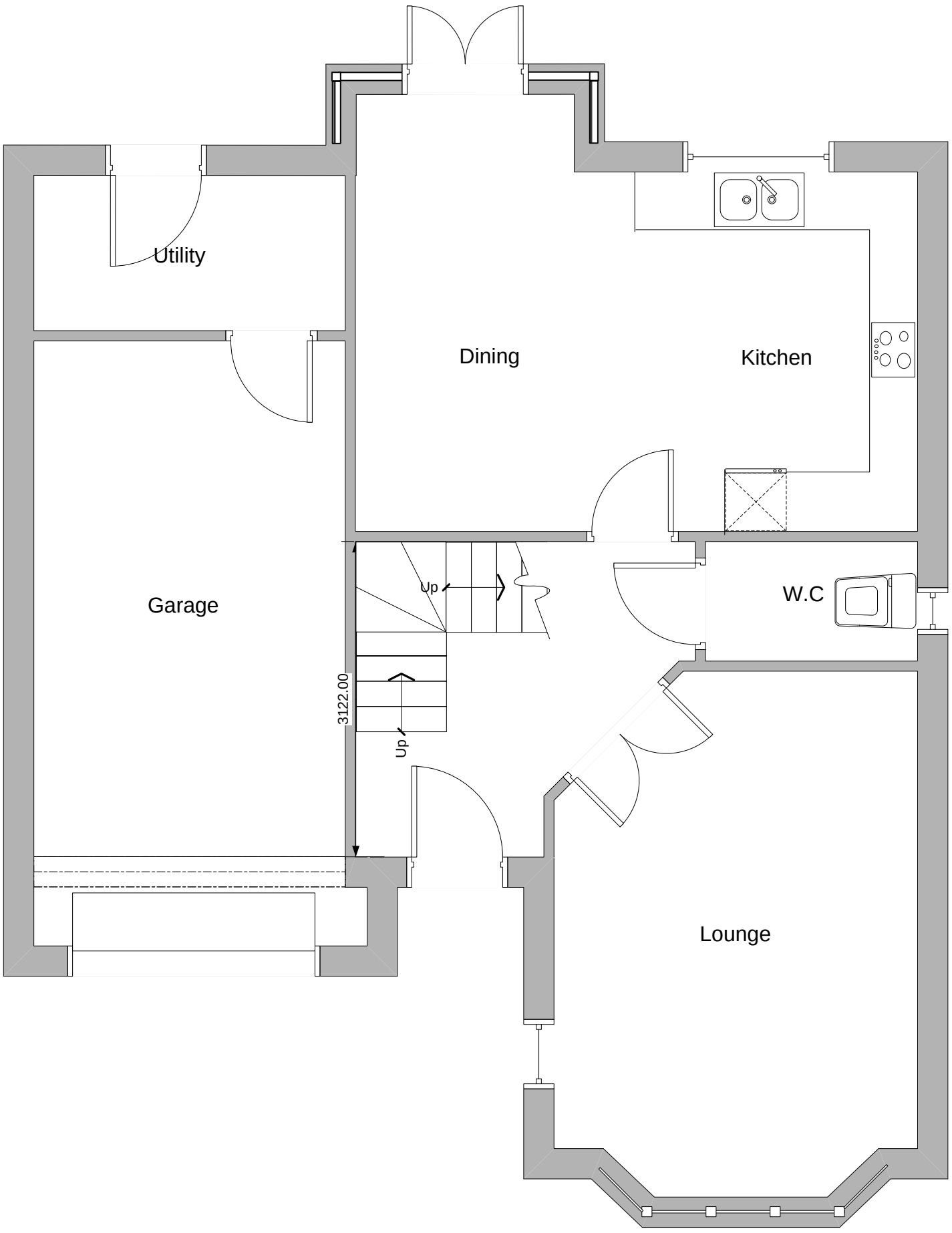

FILENAME	PAGE	SCALE	DESCRIPTION
IFFY.VSD	2 OF 10	1: 50	Existing plan

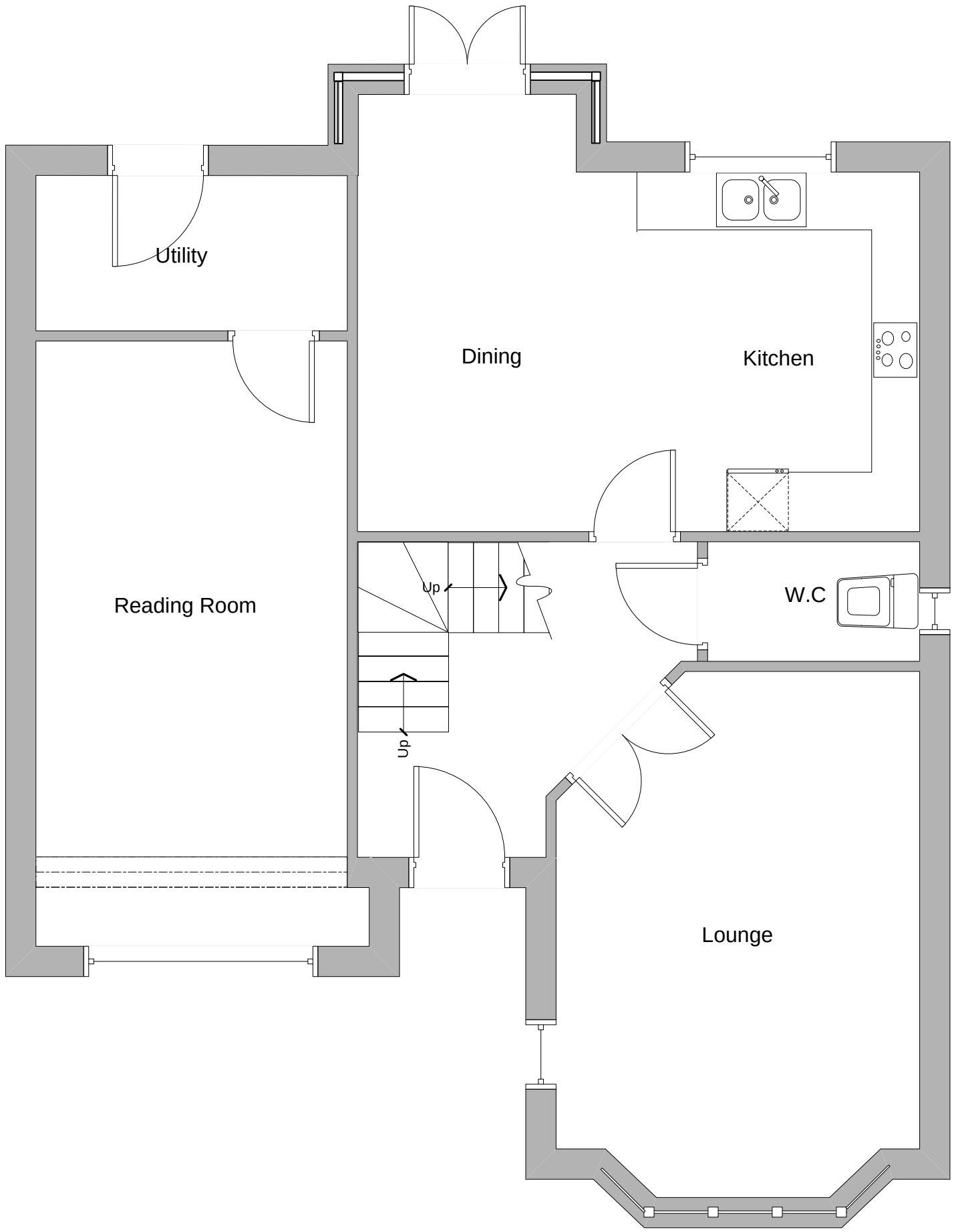

FILENAME	PAGE	SCALE	DESCRIPTION
IFFY.VSD	3 OF 10	1: 50	Proposed Plan

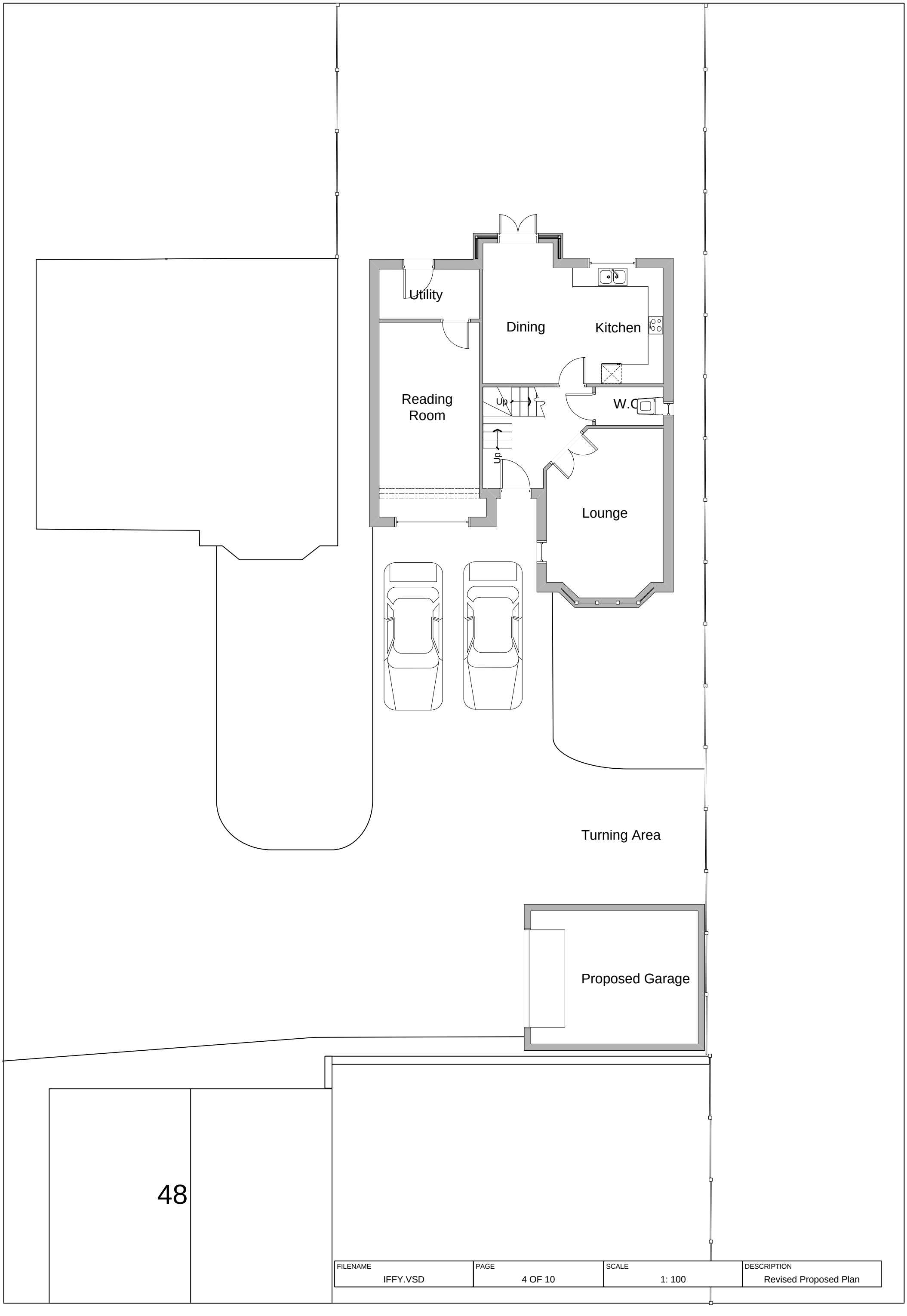

FILENAME	PAGE	SCALE	DESCRIPTION
IFFY.VSD	4 OF 10	1: 100	Revised Proposed Plan

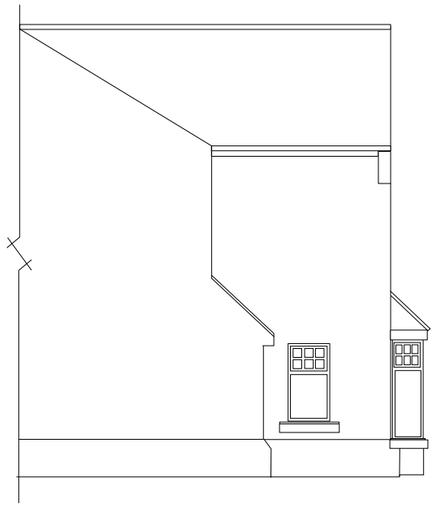

Existing East elevation

Existing North elevation

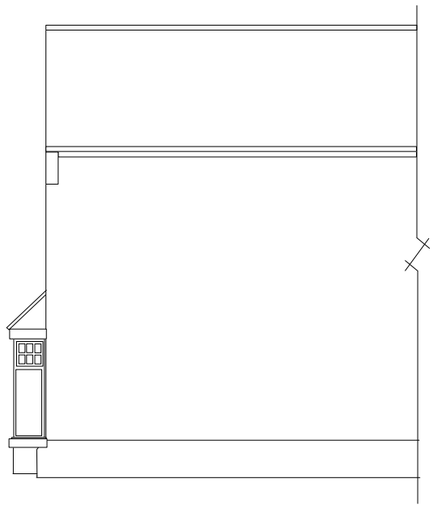

Existing West elevation

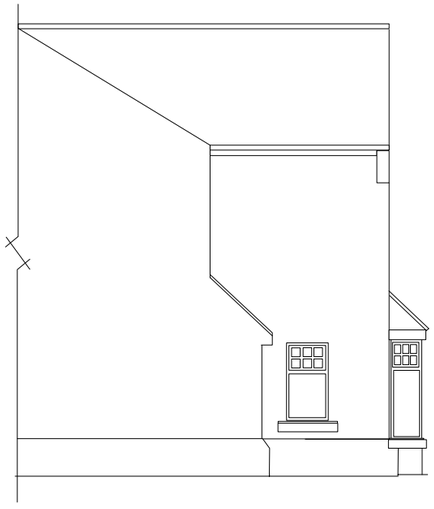

Proposed East elevation

Proposed North elevation

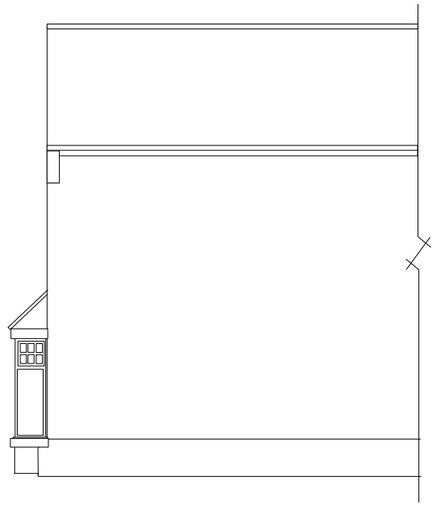

Proposed West elevation

FILENAME	PAGE	SCALE	DESCRIPTION
IFFY.VSD	5 OF 10	1: 100	Elevations

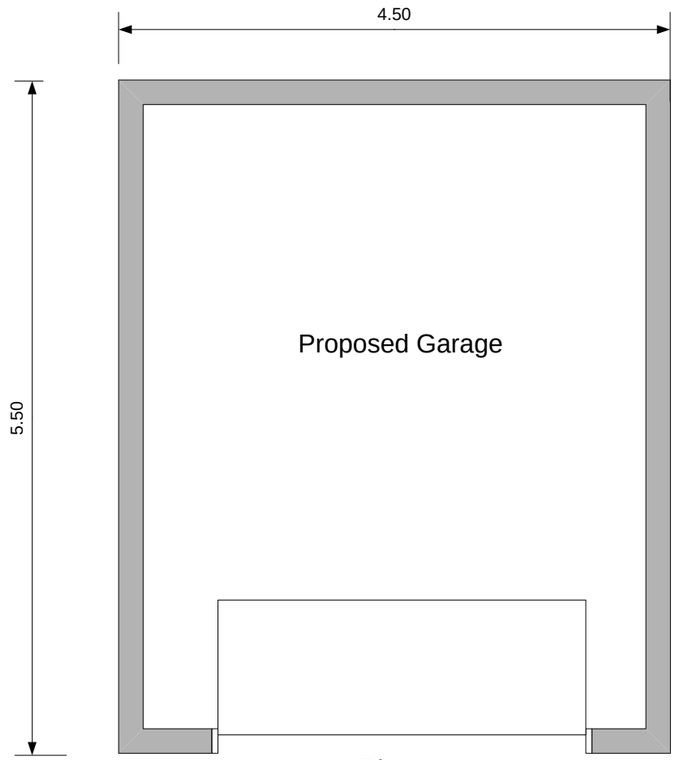

Plan



West elevation



North elevation



South elevation

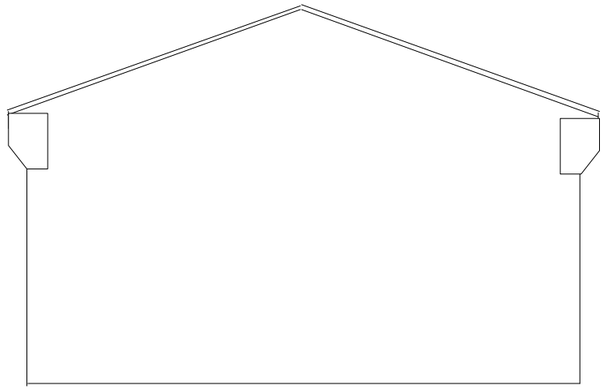

East elevation

FILENAME	PAGE	SCALE	DESCRIPTION
IFFY.VSD	6 OF 10	1: 50	Revised Garage Plan and elevations

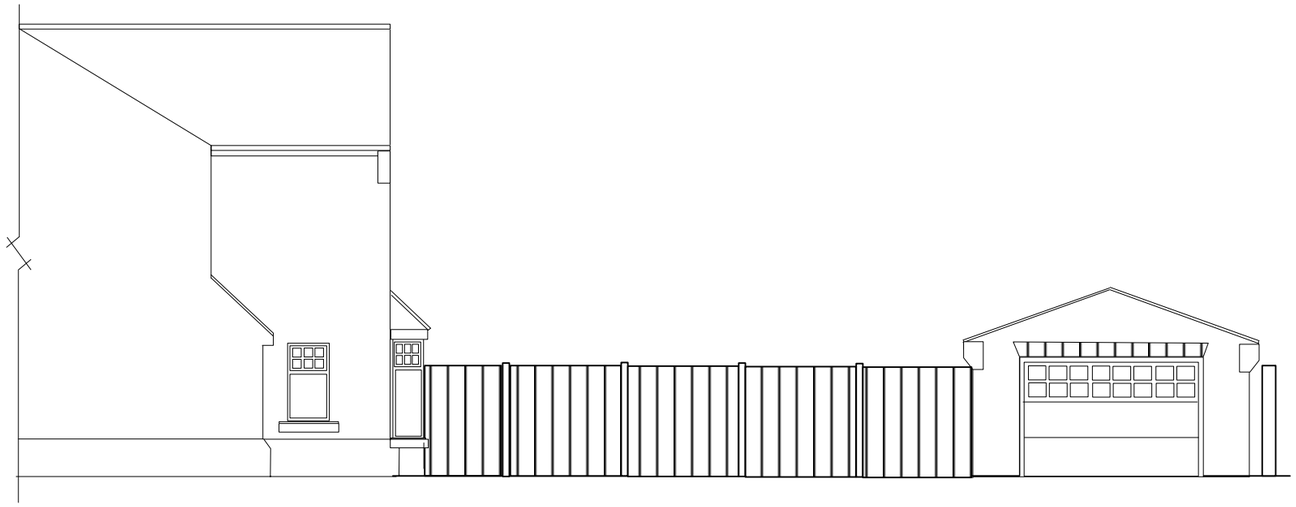

East elevations

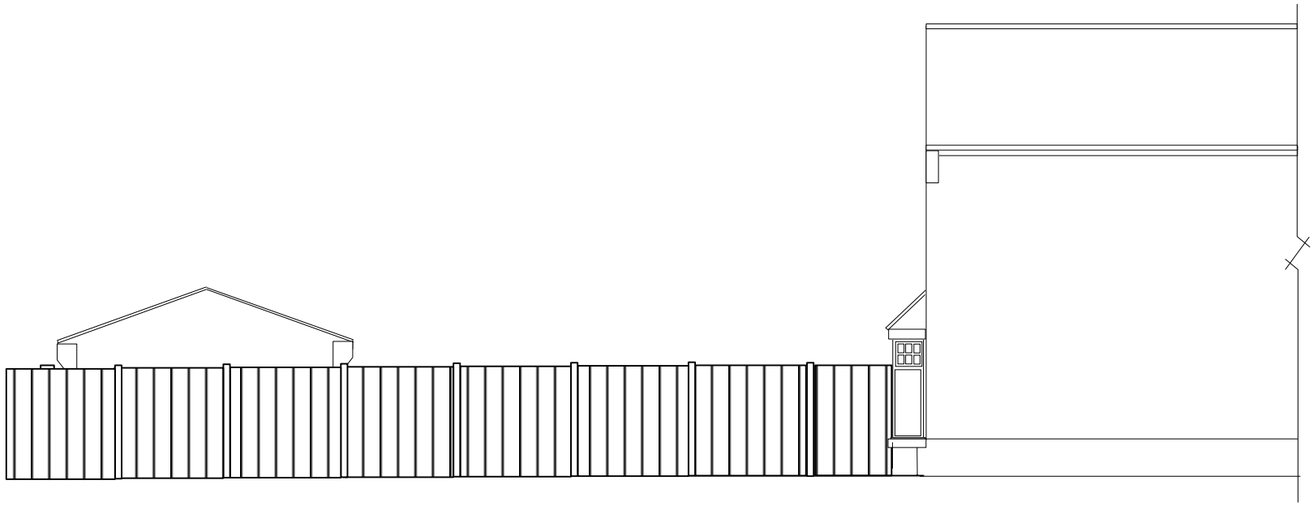

West elevations

FILENAME	PAGE	SCALE	DESCRIPTION
IFFY.VSD	7 OF 10	1: 100	Additional elevations

50 Rosewood Drive, Dewsbury, WF12 7SX

© Crown copyright and database rights 2024 OS 100054135. Map area bounded by: 426154,422361 426244,422451. Produced on 13 May 2024 from the OS National Geographic Database. Supplied by UKPlanningMaps.com. Unique plan reference: b90f/uk/1098471/1478802

Ordnance Survey
Licensed Mapping

PAGE	DESCRIPTION	SCALE
8 OF 10	Site Plan	1:500

50 Rosewood Drive, Dewsbury, WF12 7SX

© Crown copyright and database rights 2024 OS 100054135. Map area bounded by: 426099,422306 426299,422506. Produced on 13 May 2024 from the OS National Geographic Database. Supplied by UKPlanningMaps.com. Unique plan reference: p4f/uk/1098471/1478805

Ordnance Survey
Licensed Mapping

PAGE	DESCRIPTION	SCALE
9 OF 10	Location Plan	1:1250

50 Rosewood Drive, Dewsbury, WF12 7SX

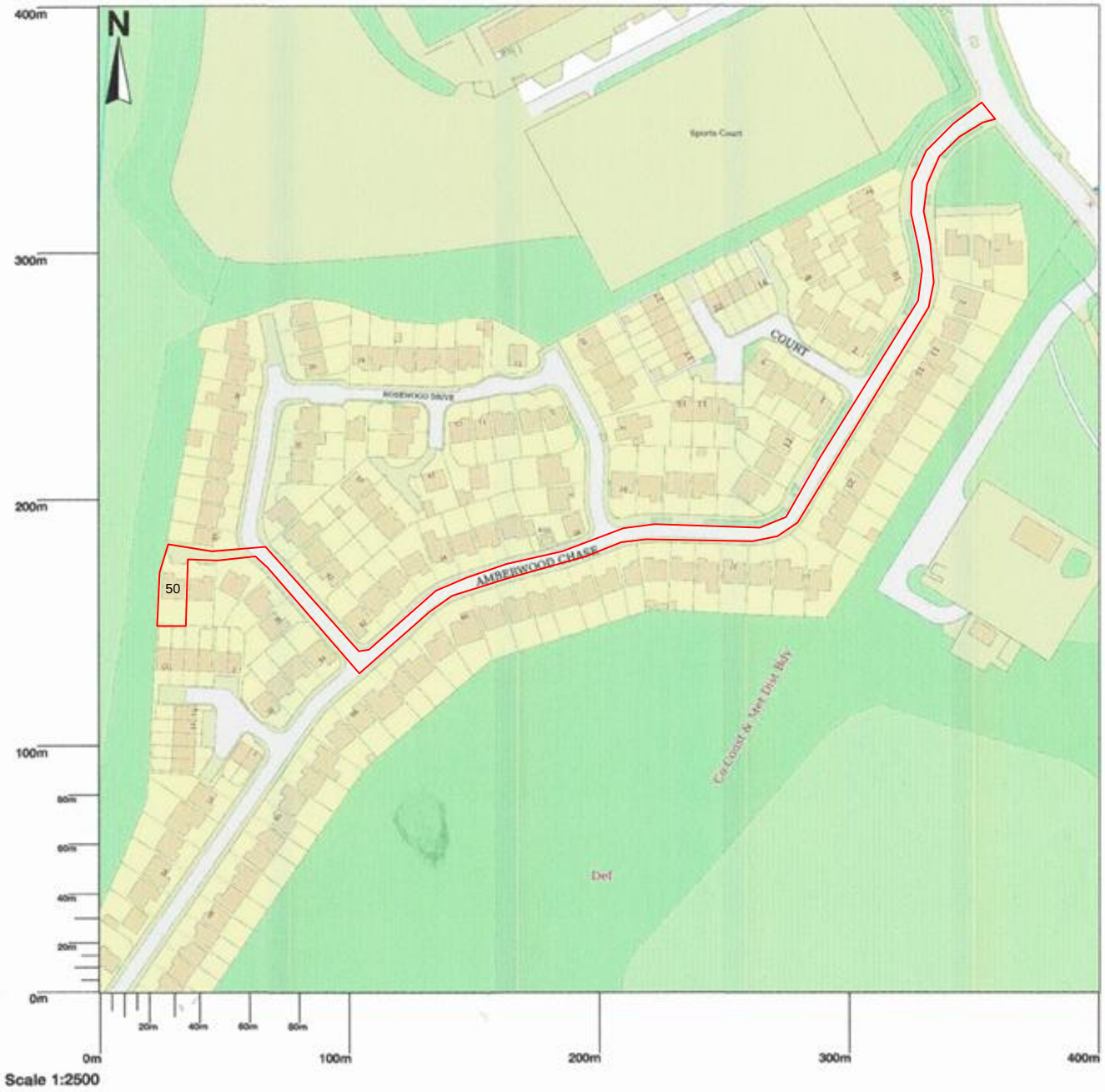

© Crown copyright and database rights 2024 OS 100054135. Map area bounded by: 426173,422230 426573,422630. Produced on 03 July 2024 from the OS National Geographic Database. Supplied by UKPlanningMaps.com. Unique plan reference: p16f/uk/1119651/1506504

PAGE	DESCRIPTION	SCALE
10 OF 10	Location Plan	1:1250