




General

-  Specified Site
-  Specified Buffer(s)
-  Bearing Reference Point

Risk of Flooding from Surface Water

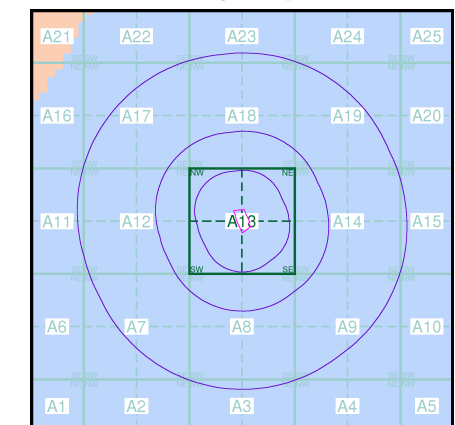
-  High - 30 Year Return
-  Medium - 100 Year Return
-  Low - 1000 Year Return

Suitability

See the suitability map below

-  National to county
-  County to town
-  Town to street
-  Street to parcels of land
-  Property

EANRW Suitability Map - Slice A

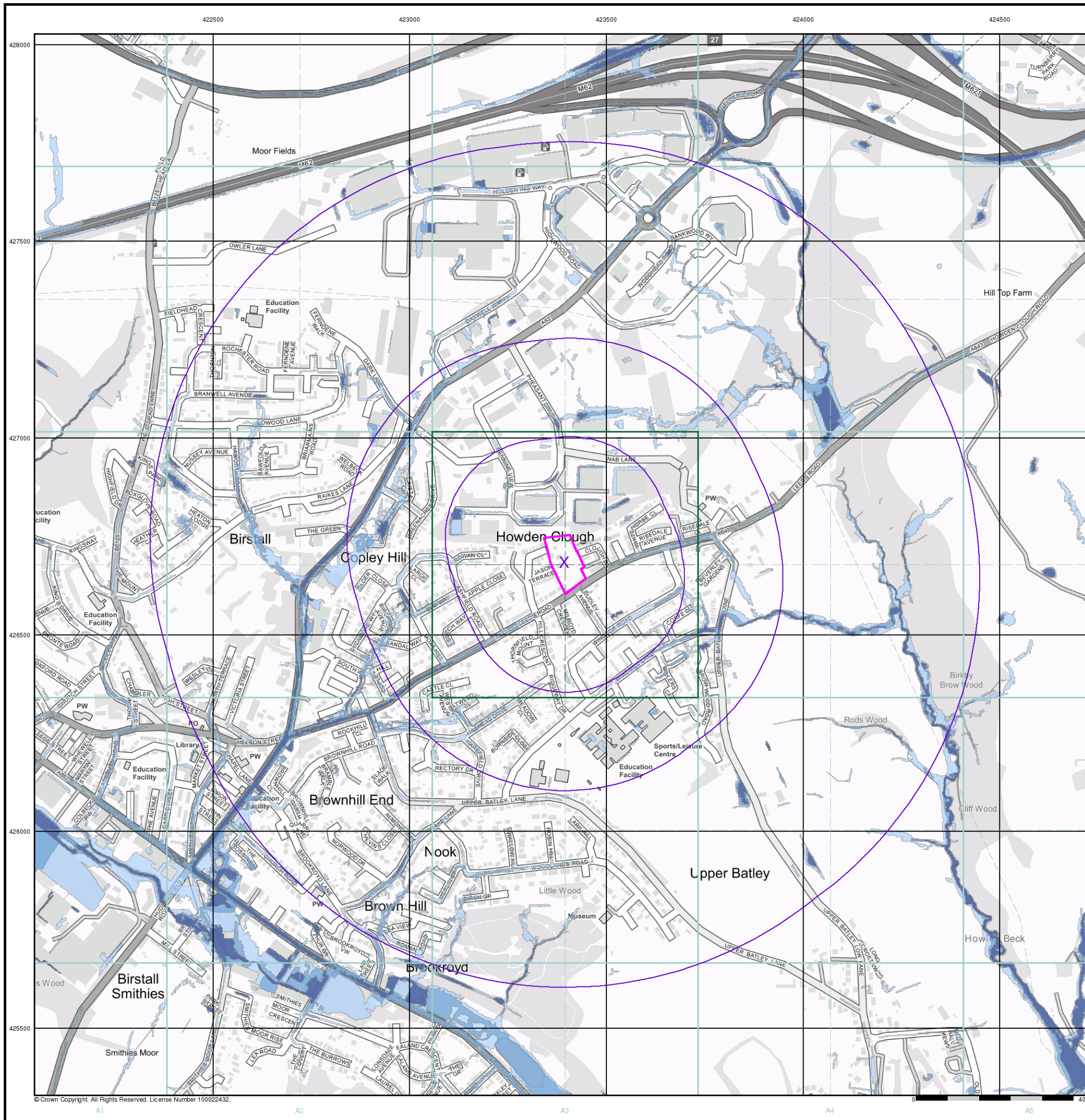


Order Details

Order Number: 226382729_1_1
 Customer Ref: 44688
 National Grid Reference: 423390, 426680
 Slice: A
 Site Area (Ha): 0.93
 Search Buffer (m): 1000

Site Details

Site at 423390, 426690



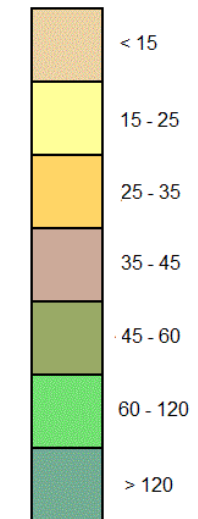
© Crown Copyright. All Rights Reserved. License Number 100022432.

General

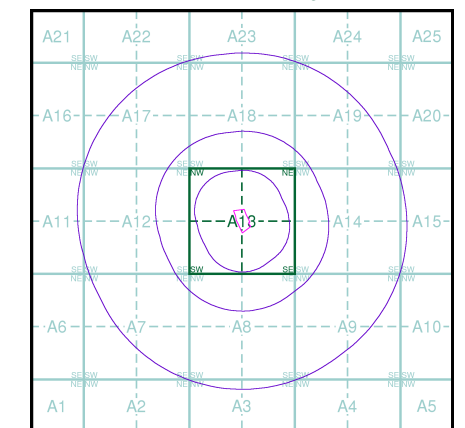
- Specified Site
- Specified Buffer(s)
- X Bearing Reference Point

Estimated Soil Chemistry Arsenic

Arsenic Concentrations mg/kg



Estimated Soil Chemistry Arsenic - Slice A

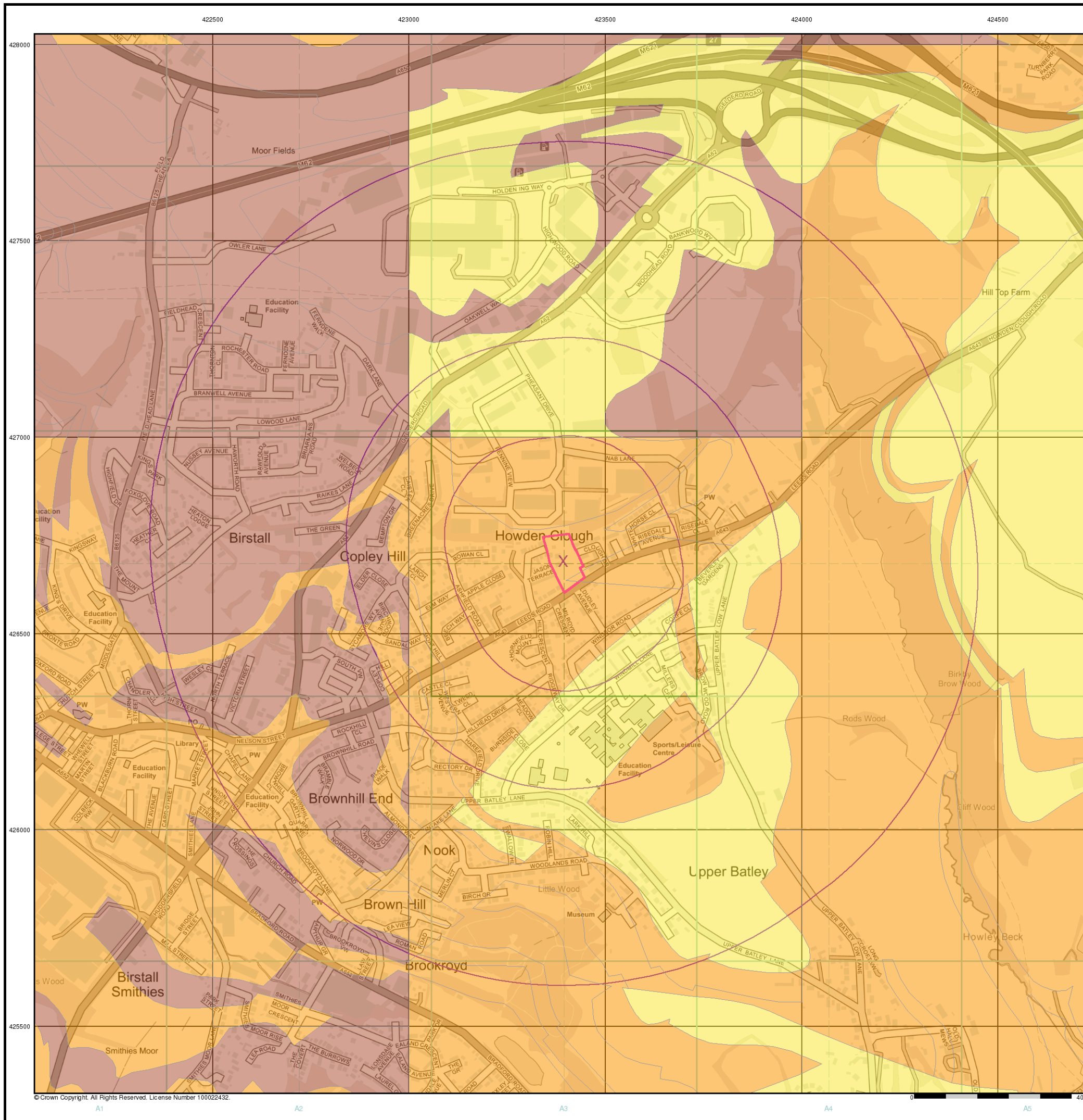


Order Details

Order Details: 226382729_1_1
 Customer Ref: 44688
 National Grid Reference: 423390, 426680
 Slice: A
 Site Area (Ha): 0.93
 Search Buffer (m): 1000

Site Details

Site at 423390, 426690



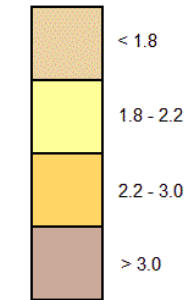
© Crown Copyright. All Rights Reserved. License Number 100022432.

General

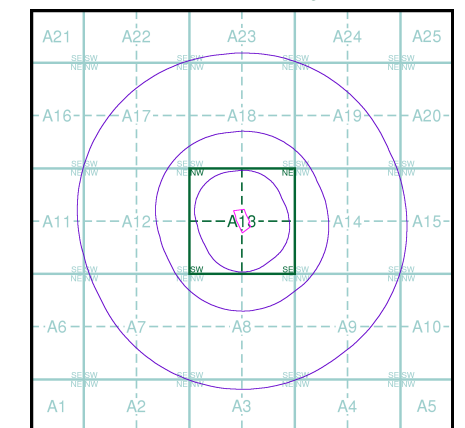
○ Specified Site
 ○ Specified Buffer(s)
 X Bearing Reference Point

Estimated Soil Chemistry Cadmium

Cadmium Concentrations mg/kg



Estimated Soil Chemistry Cadmium - Slice A

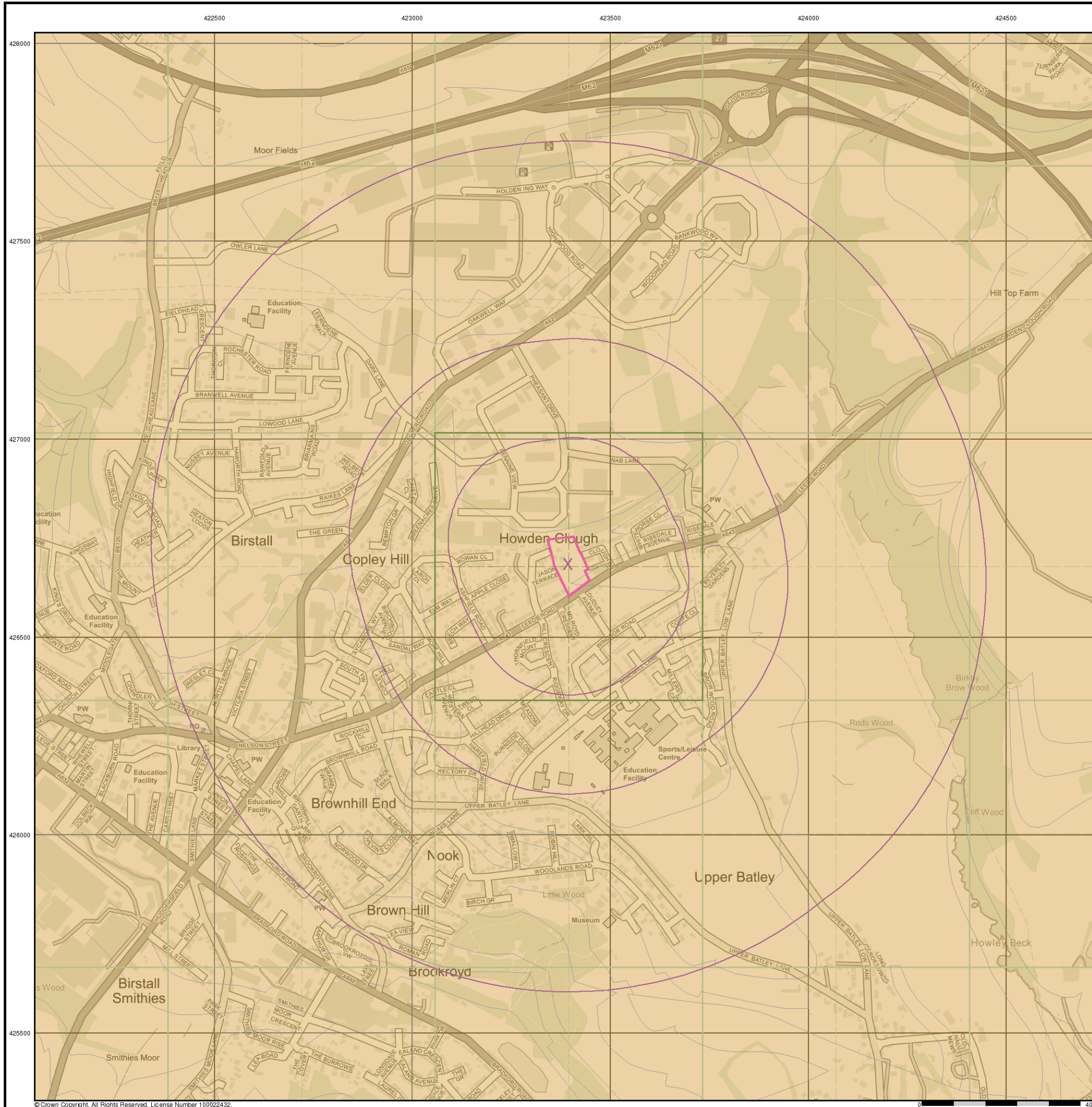


Order Details

Order Details: 226382729_1_1
 Customer Ref: 44688
 National Grid Reference: 423390, 426680
 Slice: A
 Site Area (Ha): 0.93
 Search Buffer (m): 1000

Site Details

Site at 423390, 426690

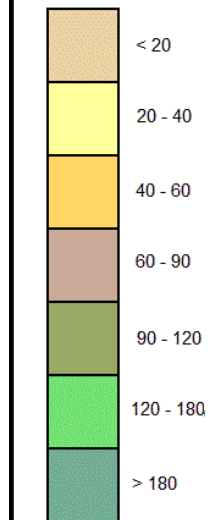


General

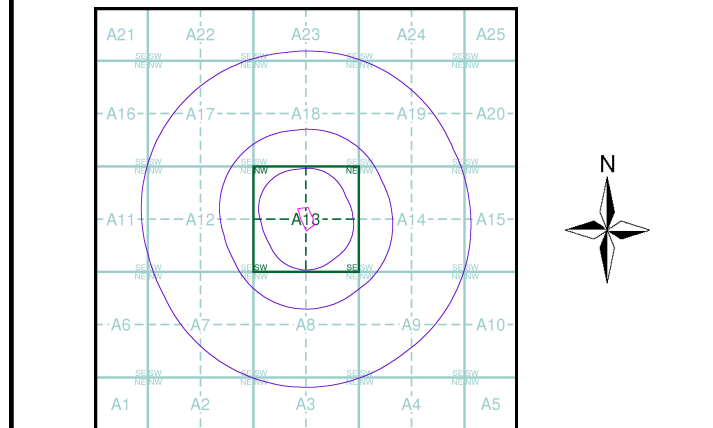
- Specified Site
- Specified Buffer(s)
- X Bearing Reference Point

Estimated Soil Chemistry Chromium

Chromium Concentrations mg/kg



Estimated Soil Chemistry Chromium - Slice A

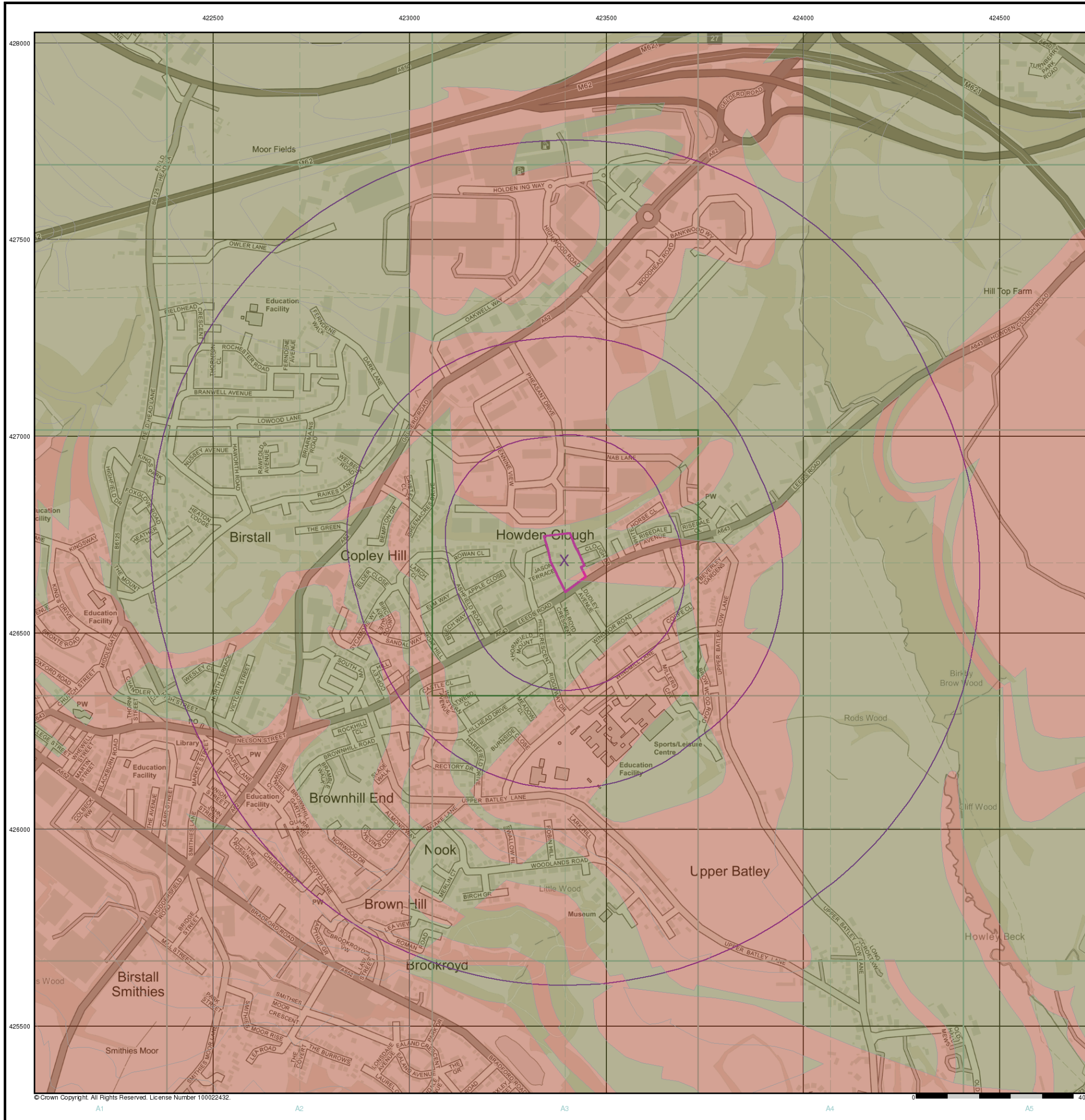


Order Details

Order Details: 226382729_1_1
 Customer Ref: 44688
 National Grid Reference: 423390, 426680
 Slice: A
 Site Area (Ha): 0.93
 Search Buffer (m): 1000

Site Details

Site at 423390, 426690



© Crown Copyright. All Rights Reserved. License Number 100022432.