Outbuilding 01

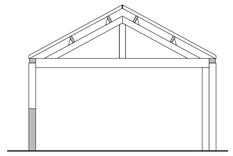

Side/West Elevation As Existing
Scale 1:100

0m 1m 2m 3m 4m 5m

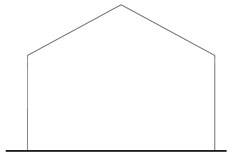

Side/West Elevation As Existing
Scale 1:100

0m 1m 2m 3m 4m 5m

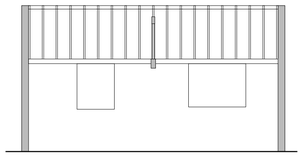

Section As Existing
Scale 1:100

0m 1m 2m 3m 4m 5m

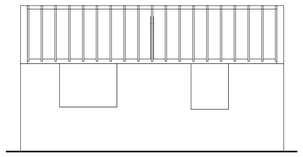

Rear Elevation As Existing
Scale 1:100

0m 1m 2m 3m 4m 5m

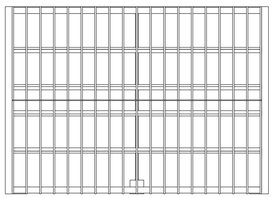

Roof Plan As Existing
Scale 1:100

0m 1m 2m 3m 4m 5m

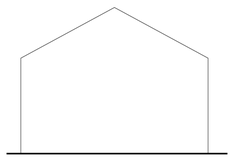

Side/East Elevation As Existing
Scale 1:100

0m 1m 2m 3m 4m 5m

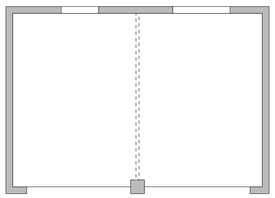

Ground Floor Plan As Existing
Scale 1:100

0m 1m 2m 3m 4m 5m

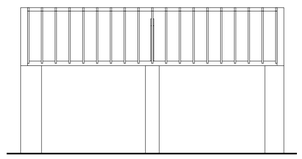

Front Elevation As Existing
Scale 1:100

0m 1m 2m 3m 4m 5m

Outbuilding 02
To be demolished

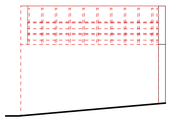

Rear Elevation As Existing
Scale 1:100

0m 1m 2m 3m 4m 5m

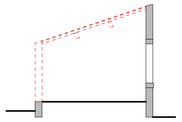

Second Floor Plan As Existing
Scale 1:100

0m 1m 2m 3m 4m 5m

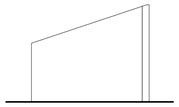

Side/South Elevation As Existing
Scale 1:100

0m 1m 2m 3m 4m 5m

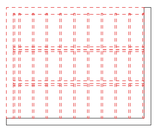

Roof Plan As Existing
Scale 1:100

0m 1m 2m 3m 4m 5m

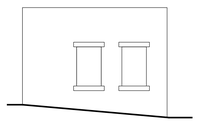

Front Elevation As Existing
Scale 1:100

0m 1m 2m 3m 4m 5m

Red dotted lines show walls and roof structure which
have now been vandalised/ collapsed

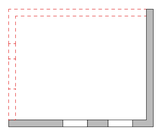

Ground Floor Plan As Existing
Scale 1:100

0m 1m 2m 3m 4m 5m

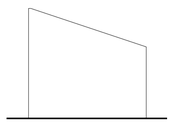

Side/South Elevation As Existing
Scale 1:100

0m 1m 2m 3m 4m 5m

AS EXISTING

NOTES:

Any errors or omissions to be reported to Code L6 immediately.

This drawing and design is the copyright of Code L6 and is not to be used for any purpose without their consent.

rev	details	date
C	Annotations Amended	09/6/24
B	Annotations Amended	19/5/24
A	Existing plans and elevations altered to show current condition following further collapse/ vandalism. Amount of demolition increased following site meeting with conservation officers and building control officers.	13/5/24

Code L6
Architecture Ltd
No 2 Warehouse, The Wharf,
Sowerby Bridge,
HX6 2AG
T: 01422 648431
E: info@codeL6.com
W: www.CODEL6.com

Project:
Thornbush Farm,
Miry Lane,
Liversedge, WF15 8JJ

Client:
Jan Capital Ltd

Drawing:
Out Buildings
As Existing

Date:	Scale:	Size:
20/07/23	1:100	A1

Drawing Number:
23-011-53C