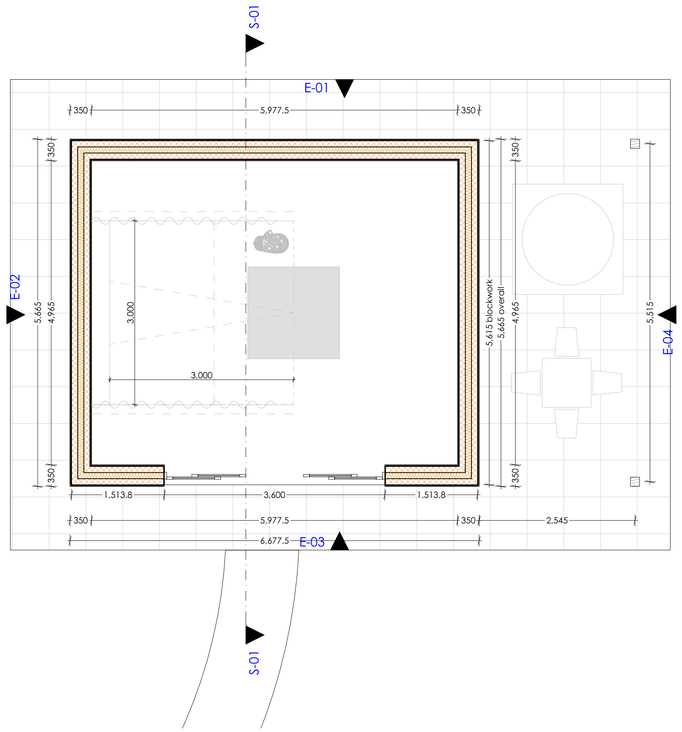

Ground Level 1:50

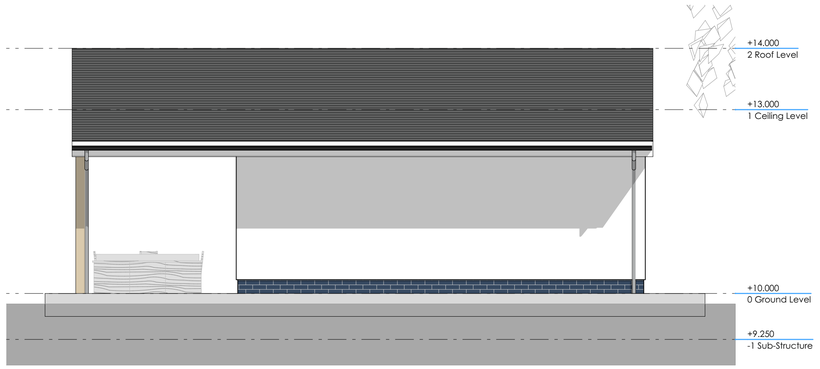

E-01 Elevation 1:50

E-03 Elevation 1:50

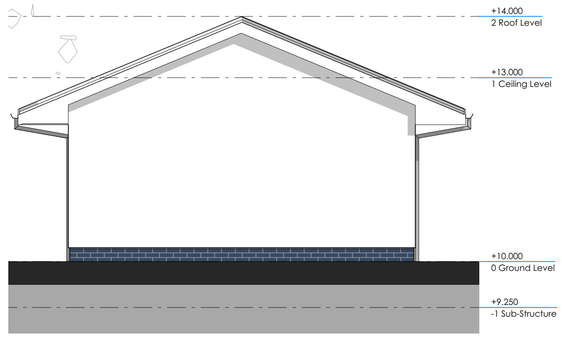

E-02 Elevation 1:50

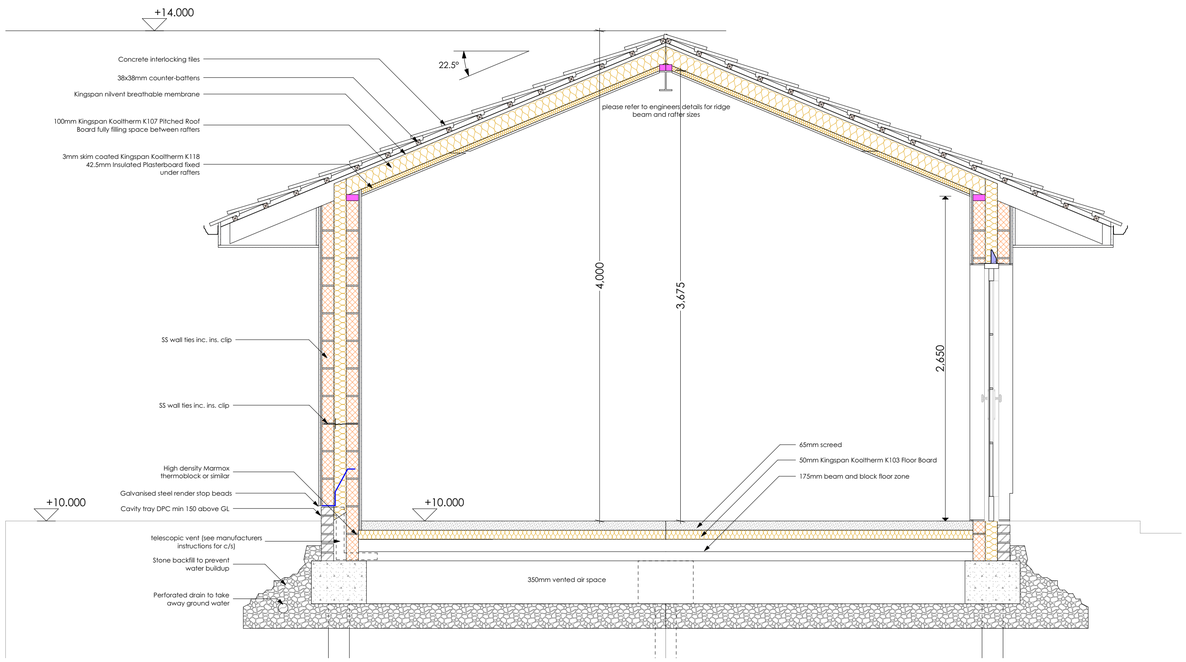

D-01 Section - 01 1:25

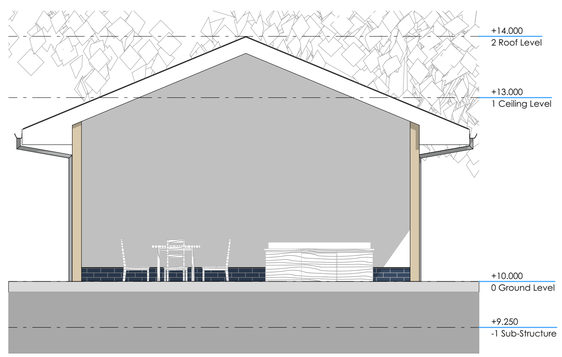

E-04 Elevation 1:50

General Notes

THIS DRAWING HAS BEEN PREPARED FROM SURVEY INFORMATION SUPPLIED BY OTHERS AND IS FOR INFORMATION PURPOSES ONLY. DO NOT SCALE FROM DRAWING, USE FIGURED DIMENSIONS ONLY.

© WAKE MORLEY ARCHITECTS LIMITED 2022.
THIS DRAWING AND ITS CONTENTS HAS BEEN PRODUCED FOR THE CLIENT ONLY AND IS NOT INTENDED FOR ANY OTHER PERSON OR FOR ANY OTHER PURPOSE THAN THE DRAWING STATUS.
NO PART OF THIS DRAWING AND ASSOCIATED GRAPHICAL CONTENTS MAY BE REPRODUCED, COPIED, MODIFIED, ADAPTED OR DISTRIBUTED. WITHOUT THE PRIOR WRITTEN CONSENT OF THE AUTHOR.

ALL DIMENSIONS MUST BE CHECKED AND VERIFIED ON SITE PRIOR TO COMMENCEMENT OF WORK AND ARCHITECT TO BE NOTIFIED OF ANY DISCREPANCIES.

THE PARTY WALL ETC ACT 1996 CAME INTO FORCE ON 1ST JULY 1997 THROUGHOUT ENGLAND & WALES. IF YOU INTEND TO CARRY OUT BUILDING WORK WHICH INVOLVES ONE OF THE FOLLOWING CATEGORIES:
• WORK ON AN EXG WALL OR STRUCTURE SHARED WITH ANOTHER PROPERTY (SECTION 2 OF THE ACT)
• BUILDING A FREE STANDING WALL OR WALLS OF A BUILDING UP TO OR ASTRIDE THE BOUNDARY WITH A NEIGHBOURING PROPERTY (SECTION 1 OF THE ACT)
• EXCAVATING NEAR A NEIGHBOURING BUILDING (SECTION 6 OF THE ACT)
YOU MUST FIND OUT WHETHER THAT WORK FALLS WITHIN THE ACT (YOUR PROJECT MANAGER WILL BE ABLE TO ADVISE YOU ON THIS). IF IT DOES, YOU MUST NOTIFY ALL AFFECTED NEIGHBOURS. A NOTICE MUST BE GIVEN EVEN WHERE THAT WORK WILL NOT EXTEND BEYOND THE CENTRE LINE OF A PARTY WALL.

ALL CONSTRUCTION PROJECTS, COMMERCIAL OR DOMESTIC, ARE SUBJECT TO THE CDM REGULATIONS (2015). IT IS THE RESPONSIBILITY OF THE CLIENT TO ENSURE THAT WHERE MORE THAN ONE CONTRACTOR IS INVOLVED IN THE PROJECT THAT A 'PRINCIPAL DESIGNER' IS APPOINTED TO UNDERTAKE CDM RESPONSIBILITIES ON THEIR BEHALF. ANY PROJECT REQUIRING MORE THAN 30 DAYS WORK AND 20 OR MORE WORKERS ON SITE SIMULTANEOUSLY AT ANY GIVEN TIME, OR WHICH REQUIRES MORE THAN 500 WORKING MAN HOURS MUST BE NOTIFIED BY THE CLIENT TO THE HSE USING AN F10 NOTIFICATION PRIOR TO WORK COMMENCING ON SITE.

BEFORE STARTING WORK YOU NEED TO CHECK IF ANY ASBESTOS IS PRESENT. IN COMMERCIAL PROPERTIES THERE SHOULD BE A PLAN/REGISTER ASK TO SEE IT. YOU NEED TO CHECK THAT THE PLAN COVERS THE AREA OF THE BUILDING THAT YOU WILL BE WORKING IN AND IF YOU ARE DOING REFURBISHMENT WORK THAT IT INCLUDES A SURVEY THAT TELLS YOU WHAT TYPES OF ASBESTOS IS PRESENT AND ITS CONDITION. IF THERE IS NO REGISTER OR SURVEY OR THE REPORT IS NOT CLEAR DO NOT START WORK.

NO WORKS ARE TO START ON SITE PRIOR TO DISCHARGE OF ANY / ALL PRE-START PLANNING CONDITIONS.

THE CLIENT IS AT RISK IF ANY WORKS ARE STARTED PRIOR TO APPROVAL BY APPOINTED BUILDING CONTROL BODY.

Key Plan

PLEASE REFER TO ENGINEERS DRAWINGS AND CALCULATIONS AND PRE CAST FLOORING MANUFACTURERS DETAILS FOR MORE INFORMATION

Revisions

Rev	Description	Drw	Chk	Date
F	Hights added to section	DW		15/09/2022
E	Additional dimension added	DW		13/09/2022
D	piling and ring beam added, roof overhang omitted, ridge beam added and door widened	GW		10/08/2022
C	Dims added	DW	SH	29/07/2022
B	Elevation levels on elevations ammended and window removed	SH	GW	13/07/2022
A	Building size reduced	SH	GW	01/06/2022

Drawing Status:

Client:
<CLIENT_COMPANY>.

Project:
10 STATION ROAD, MELTHAM, HOLMFIRTH

Drawing:
GENERAL ARRANGEMENT.

Project No:	Drawing No:		
1746	02_01F		
Scale:	**Date:**	**Drawn by:**	**Checked by:**
AS STATED	MAY ' 22	SH	GDW

Wake Morley Architects
RIBA
Chartered Practice
tel 01484 681755
e enquiry@wakemorleyarchitects.com
1 Dunford Road, Holmfirth, West Yorkshire HD9 2DP