Existing South-West Elevation

1 : 100

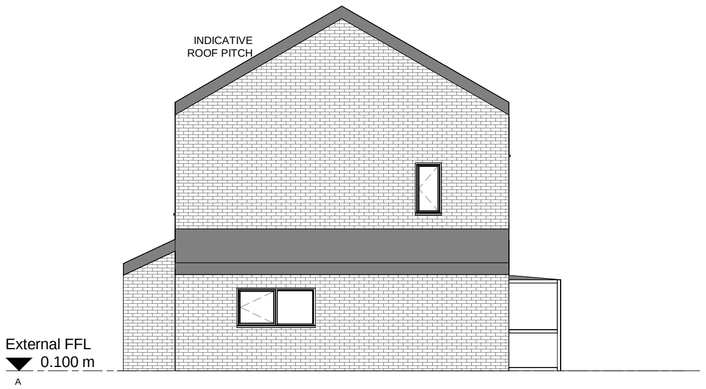

Existing North-West Elevation

1 : 100

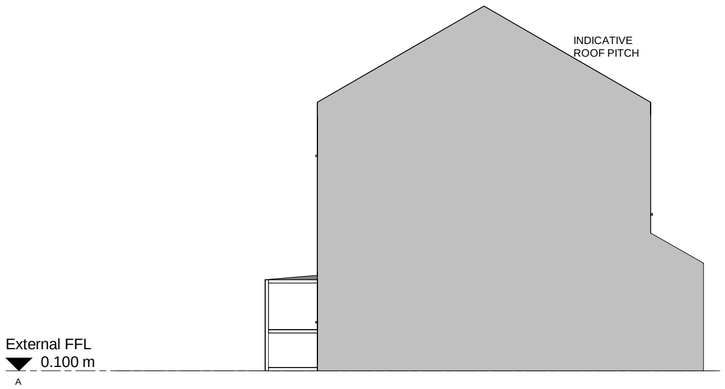

Existing South-East Elevation

1 : 100

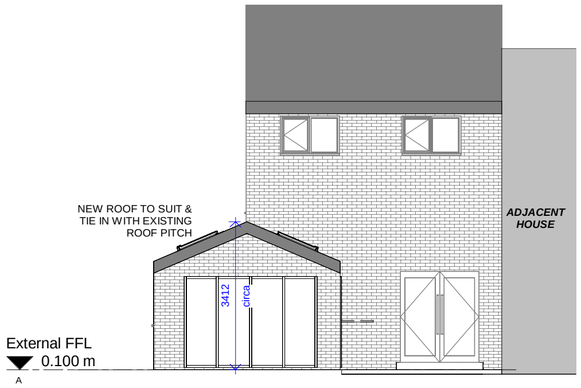

Proposed South-West Elevation

1 : 100

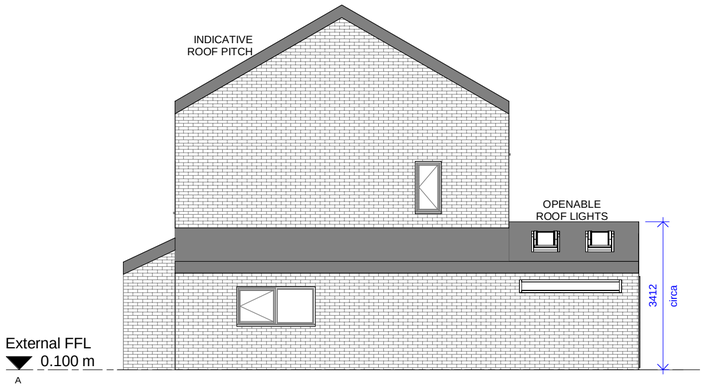

Proposed North-West Elevation

1 : 100

Proposed South-East Elevation

1 : 100

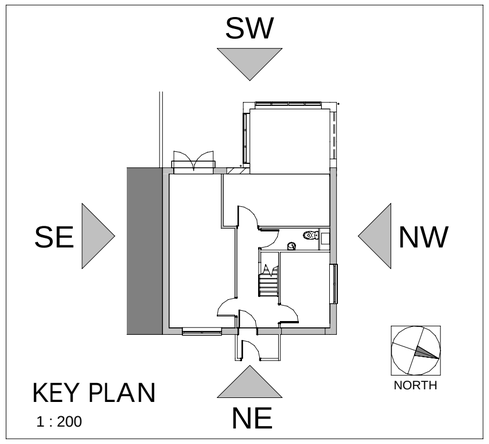

KEY PLAN

1 : 200

0 1 2 5m

SCALE 1 : 100

NORTH-EAST ELEVATION IS TO REMAIN UNCHANGED

Rev	Date	Description	Rev By	Chk'd By

Project Title	Rear House Extension 13 Netherhouses, Upperthong		
Status	Planning		
Drawing Title	Existing & Proposed Elevations		
Drawing No.	GA02	Rev	
Scale @ A2	As indicated	Date	JAN 24

This drawing may not be reproduced in whole or part without written authority. Do not scale off this drawing.