DO NOT SCALE IF IN DOUBT ASK

No part of this drawing may be reproduced without
prior written permission from J M H Design
J M H Design reserves all copyrights on its designs.

THIS DRAWING IS INTENDED FOR PLANNING AND BUILDING REGULATION SUBMISSIONS ONLY - AND SHOULD NOT BE USED AS A WORKING DRAWING FOR BUILDING PURPOSES

BOUNDARYS, ANGLES & DIMENSIONS ARE TO BE CHECKED ON SITE BY THE MAIN CONTRACTOR PRIOR TO COMENCEMENT OF WORKS

CDM Regulations
Contractor to comply fully with managing for Health and Safety : Construction (Design and Management Regulations 2015)

NW ELEVATION AS EXISTING ~ 1:100

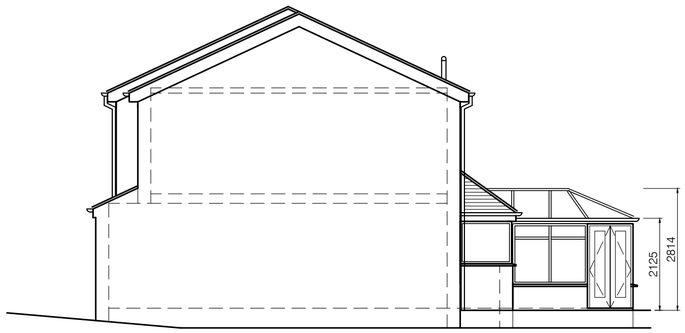

SW ELEVATION AS EXISTING ~ 1:100

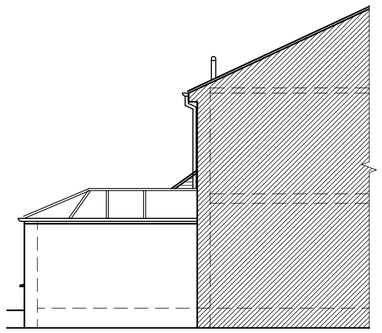

NE ELEVATION AS EXISTING ~ 1:100

NE ELEVATION AS PROPOSED ~ 1:100

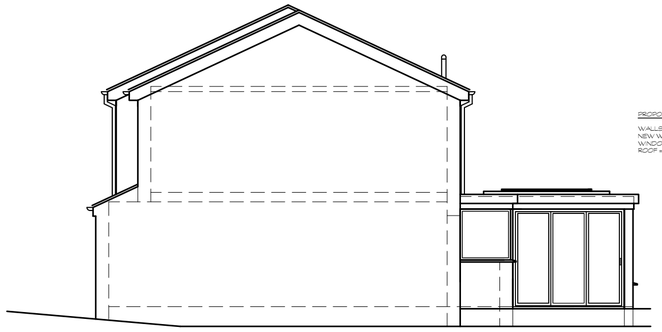

SW ELEVATION AS PROPOSED ~ 1:100

PROPOSED FINISHES
WALLS = EXISTING BRICK
NEW WALLS = RENDERED
WINDOWS DOORS = UPVC
ROOF = GRP FLAT ROOF

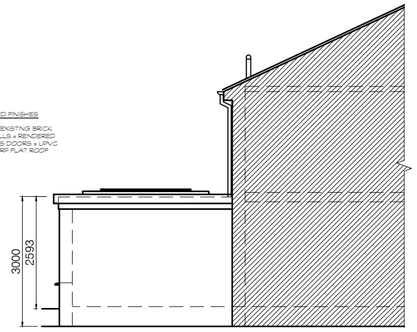

NE ELEVATION AS PROPOSED ~ 1:100

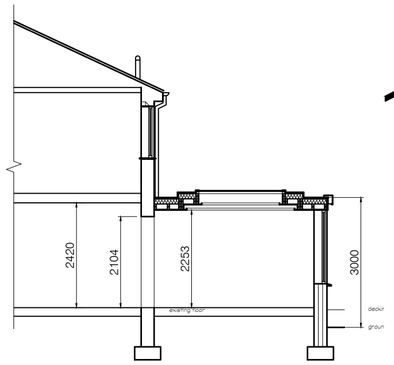

SECTION AA AS PROPOSED ~ 1:50

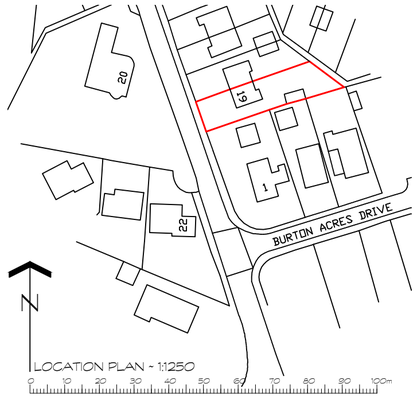

LOCATION PLAN ~ 1:1250

Ordnance Survey (c) Crown Copyright 2017. All rights reserved. Licence number 10

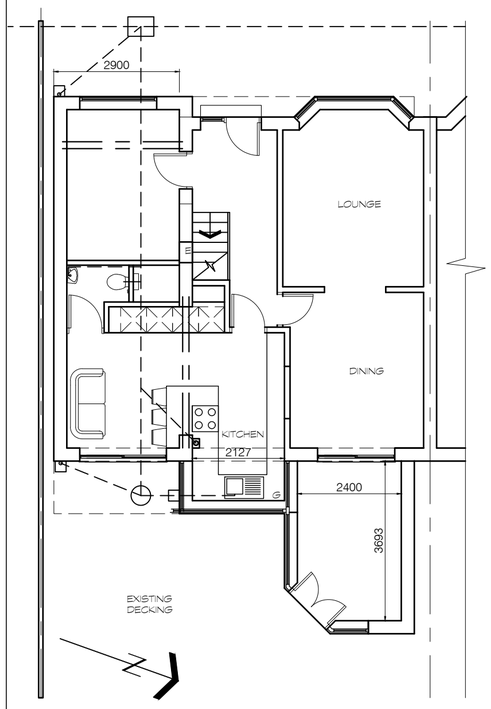

GROUND FLOOR PLAN AS EXISTING ~ 1:100

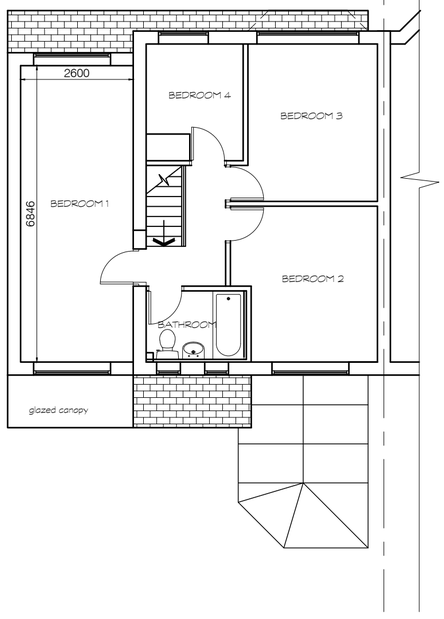

FIRST FLOOR PLAN AS EXISTING ~ 1:100

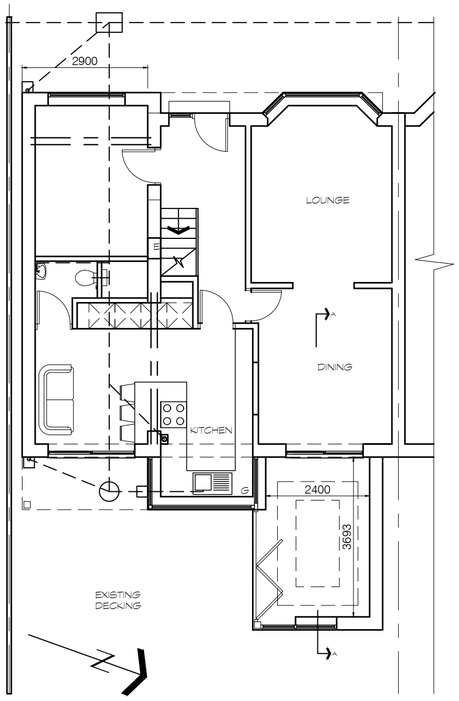

GROUND FLOOR PLAN AS PROPOSED ~ 1:100

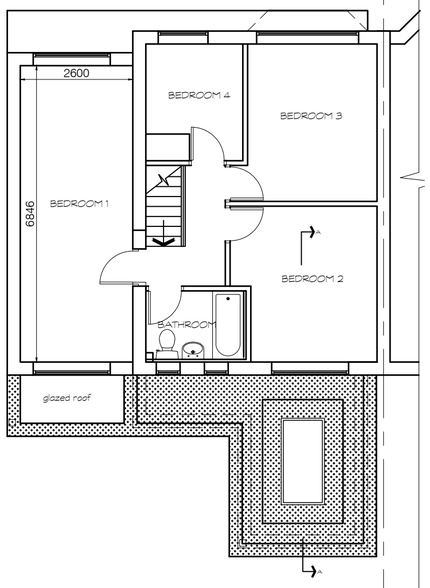

FIRST FLOOR PLAN AS PROPOSED ~ 1:100

0 1 2 3 4 5 6 7 8 9 10m

REV	DETAILS	DATE	INITIAL

PROJECT MODIFICATIONS TO EXISTING REAR EXTENSIONS

CLIENT Mr D BATTYE
19 BURTON ACRES LANE
HIGH BURTON HD8 0QR

TITLE
PLANS ELEVS AS PROPOSED

DRG No. DB3/03 SCALE 1:100 @ A2

DRN BY MH DATE 14/06/2023

jmh.design
architectural & interior consultants

Poplar Studios,12 Liversedge Hall Lane,
Liversedge, West Yorkshire. WF15 7DB

t: 01924 518 592
e: info@jmhdesign.co.uk