	
Photo 9 – Footway and carriageway severely fatigued along kerb line and visible trench scars in footway and carriageway.	Photo 10 – Carriageway has deteriorated severely

Photo 11 – Carriageway surfacing is fatigued and visible trench scars	Photo 12 – Ramp has been installed for access

	
Photo 13 – Deterioration of carriageway, causing pot holes, pooling of water.	Photo 14 – Gully blocked

Photo 15 – Deposits around gully and cover. Gulley is not blocked. Kerbing is cracked and damaged. Carriageway surface is fatigued.	Photo 16 – Kerbing is out of place

	
Photo 17 – Gulley at bottom of Taylor Street clear	Photo 18 – Overgrown vegetation

5. BRICK STREET

1. Location Plan

2.

Summary
The kerbs and footway are in poor condition. The carriageway is in acceptable condition until the surface changes, from which it becomes very poor.

Brick Street - Photographs	
	
Photo 1 – Street name plate damaged, vegetation overgrown, footway surface cracked, visible trench lines and change in surfacing.	Photo 2 – Footway severely fatigued, visible trench lines

Photo 3 – kerbing not level and cracked, surfacing is fatigued and is pooling of water at far end of junction with Westgate



Photo 4 – Fatigued surface with water pooling in centre



Photo 5 – Public footpath sign is not correctly upright.	Photo 6 – General wear of edging
	
Photo 7 – General wear of carraigeway	Photo 8 – Gully is clear
	

Photo 9 – Fatiguing of surface of carriageway	Photo 10 – General wear of cover
	
Photo 11 – Overgrown vegetation	Photo 12 – General wear of carriageway , clear surfacing change.

Photo 13 – Severely deteriorated surfacing, pitting and pooling of water.

Photo 14 – Severely deteriorated surface, pooling of water in some areas.

Photo 15 – Brick under surface exposed

	Photo 16 – Pooling of water in pot hole on surface, Severely deteriorated surface.
 Photo 17 – Severely deteriorated carriageway surfacing	Photo 18 – Severely deteriorated carriageway surfacing

 Photo 19 – Severe pot holes at bottom of street, with pooling of water.	 Photo 20 – Severe pot holes at bottom of street, with pooling of water.

6. QUARRY ROAD

1. Location Plan

Summary
The carriageway and kerbs are in a generally acceptable condition. The footways are in a poor condition. Gullies could not be thoroughly reviewed due to build up of leaves.

Photographs – Quarry Road	
Photo 1 – Trench scars across the junction, junction markings worn, tactiles cracked	Photo 2 – Deterioration of carriageway surface, clear trench scars throughout the street

Photo 3 – Kerbing is chipped	Photo 4 – Damaged brick work, over grown vegetation

	
Photo 5 – Damaged brick work, overgrown vegetation	Photo 6 – Debris deposits on footway, scars on footway surfacing. Cover is in an acceptable condition. Kerbing is in acceptable condition.



Photo 7 – Trench scars on carriageway surfacing. Iron works in acceptable condition. Debris deposits on kerbside. Kerbing on opposite side of road damaged and out of place.

Photo 8 – Trench scars on surfacing full length of carriageway. General wear of carriageway.

Photo 9 - Severely deteriorated footway surfacing, overgrown vegetation.

Photo 10 – Severely deteriorated footway surfacing, overgrown vegetation.

Photo 11 – Trench scars for length of carriageway, overgrown vegetation on edges of footway and carriageway. Leave deposits on both sides of carriageway.

Photo 12 – Lighting column is slanted



Photo 13 – Trench scars and deterioration of carriageway surfacing, leaf deposits on either side of carriageway.

Photo 14 – Trench scars and deterioration of carriageway surfacing, leaf deposits on either side of carriageway.

	
Photo 15 – Damaged fence coming on to highway.	Photo 16 – Lighting column in acceptable condition