North West Elevation

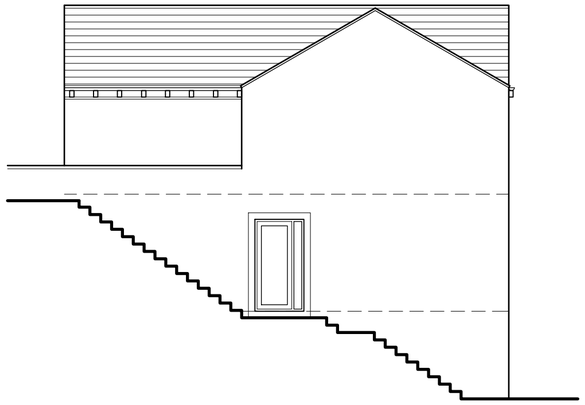

North East Elevation

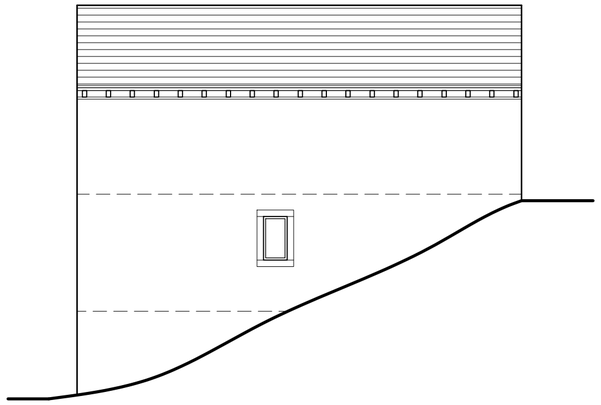

South West Elevation

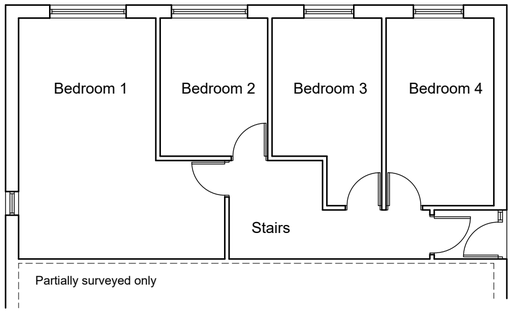

Lower Ground Floor Plan

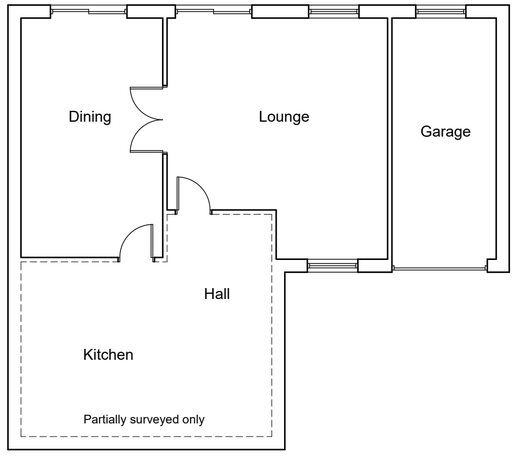

Upper Ground Floor Plan

1:100 0 2 4 6 8 10 m

NOTES

This drawing has been prepared specifically for the purpose of obtaining Planning and or Building Regulations Approval. Its suitability for other purposes without additional supplementary details and specifications cannot be guaranteed.

All dimensions are to be checked on site, any discrepancies are to be reported to the designer before work commences. Use only figured dimensions.

All structural components shown are indicative only. Details / calculations of structural members are to be provided by the Structural Engineer.

This drawing is not to be copied or divulged to a third party without written permission.

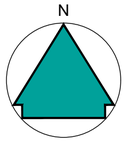

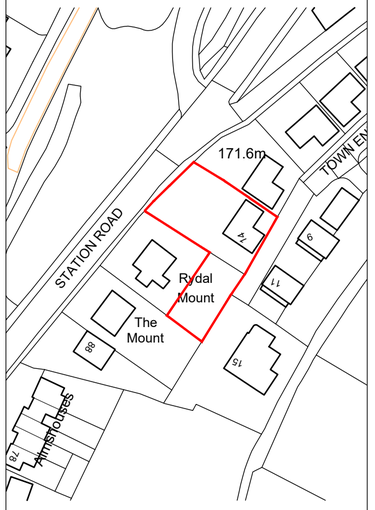

Location Plan - 1:1250

Heneghan ARCHITECTURE
enquiries@heneghanarchitecture.com
www.heneghanarchitecture.com

Revisions

P01	Preliminary Issue	19.09.23

Project:

Proposed Balcony

at 14 Town End View
Holmfirth
HD9 1AX

for Mr. C. Ridler

Existing Plans and Elevations

Purpose of issue: PLANNING

Drawn	DRH
Date	September 2023
Scales	1:100 @ A2
Drawing No.	2392 - 0101 - P01