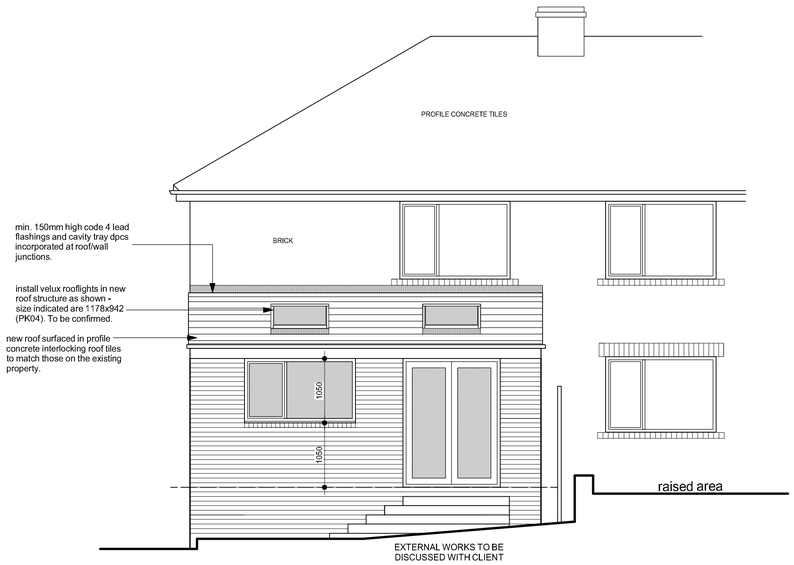

north west elevation

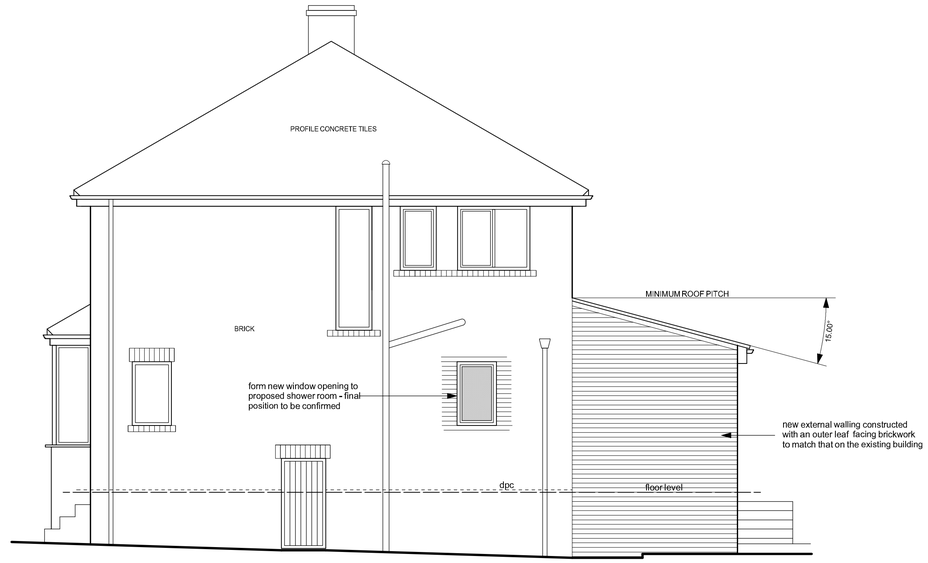

north east elevation

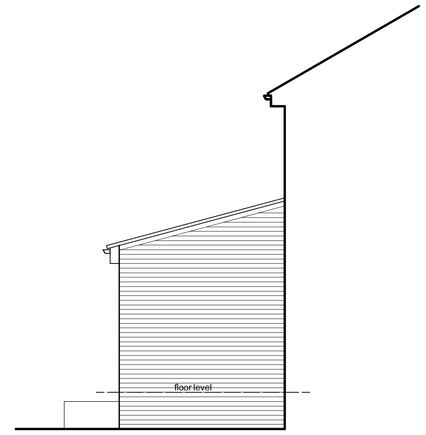

south west elevation

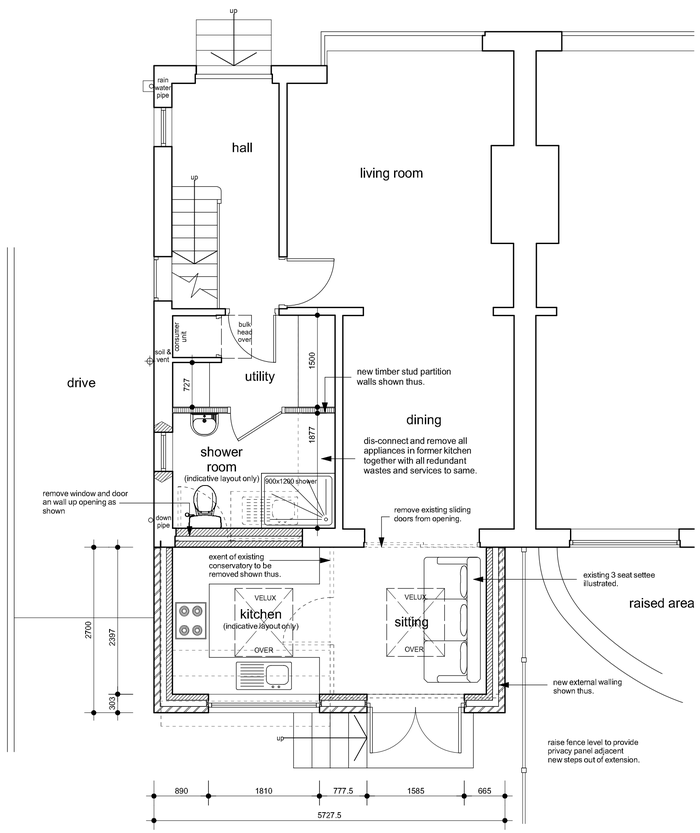

ground floor plan

north west elevation (as exg)

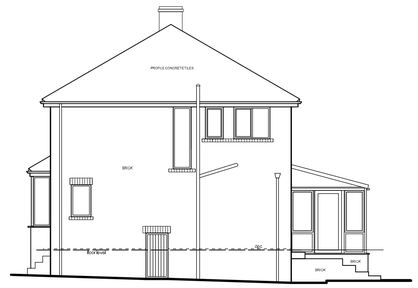

north east elevation (as exg)

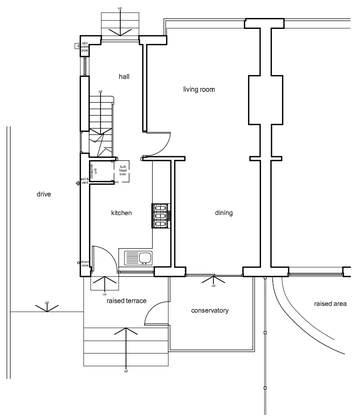

ground floor plan (as exg)

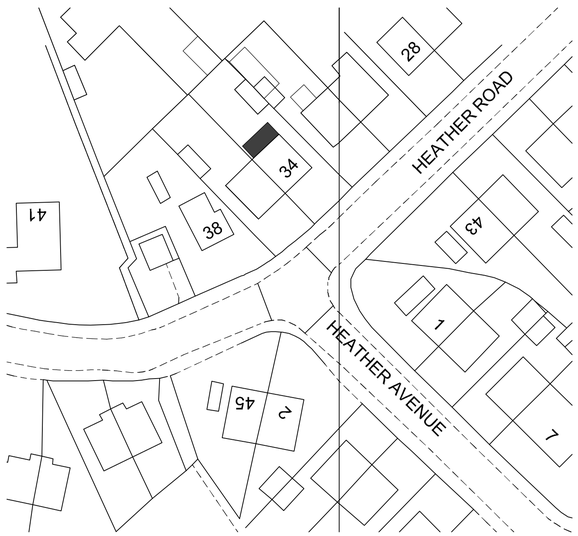

Ordnance Survey (c) Crown Copyright 2022. All rights reserved. Licence number 100022432

Site Plan 1/500

Ordnance Survey (c) Crown Copyright 2022. All rights reserved. Licence number 100022432

Location Plan 1/250

Notes:
This drawing has been prepared specifically for the purpose of Planning Permission (where appropriate) & Building Regulation Approval. Valley Properties accept no liability for errors or omissions. The drawing may be used for estimating purposes, but the Principal Contractor must cost fully from a site investigation. The Contractor is responsible for checking site dimensions, materials etc., and all building work, such work being checked by Building Control on site, as may be appropriate. Valley Properties disclaim any liability for works carried out.

Revisions:
Rev.A
Rev.B
Rev.C
Rev.D
Rev.E

VALLEY PROPERTIES
ARCHITECTURAL DESIGN SERVICES
5 Holmfirth Road
Meltham
Holmfirth HD9 4AA
Tel: 01484 854100 Mob: 07769736142
E-mail: vproperties@supanet.com

Client Details
Mr & Mrs Tweddle

Project Title
Removal of conservatory & erection of single storey rear extension at
34 Heather Road
Meltham
Holmfirth

Drawing Title
Planning Drawing

Scale.	Drawing Number	Rev.	Date Drawn	Drawn By
1/50 & 1/100	2023/040/03		September 2023	Andrew Smith