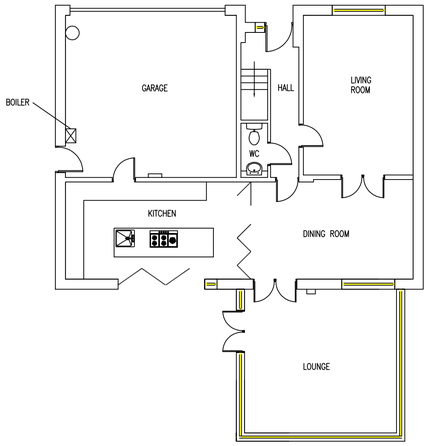

EXISTING GROUND FLOOR PLAN
SCALE 1:100

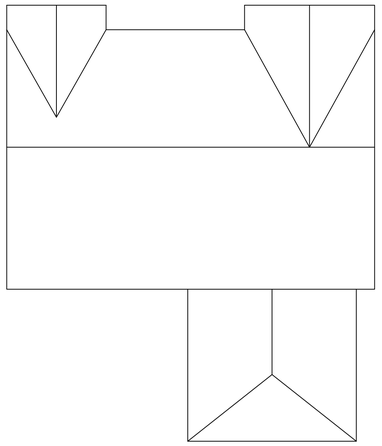

EXISTING ROOF PLAN
SCALE 1:100

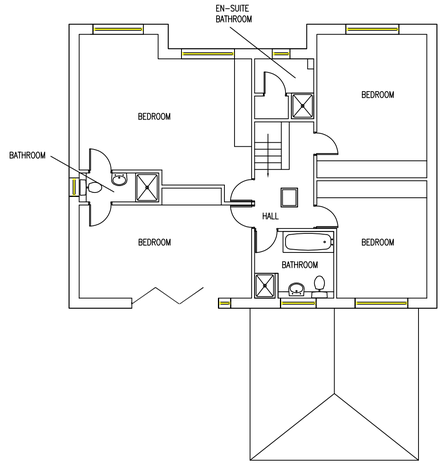

EXISTING FIRST FLOOR PLAN
SCALE 1:100

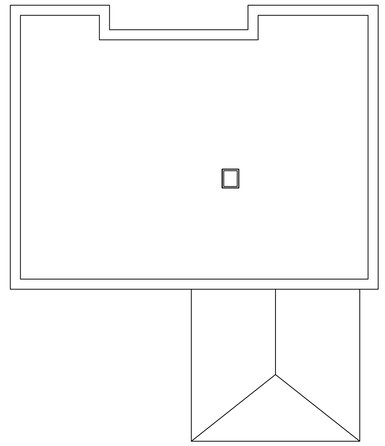

EXISTING LOFT FLOOR PLAN
SCALE 1:100

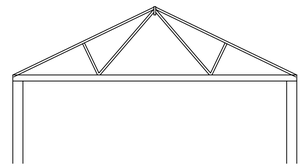

EXISTING CROSS-SECTION
THROUGH EXISTING LOFT
SCALE 1:100

EXISTING FRONT ELEVATION
SCALE 1:100

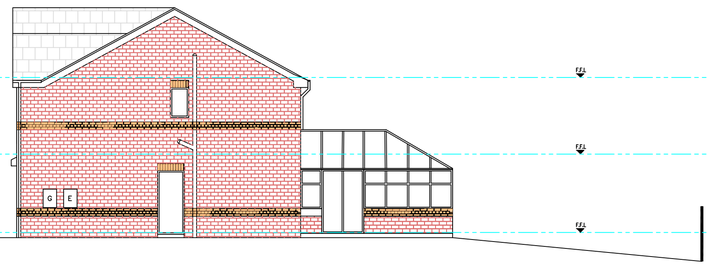

EXISTING SIDE ELEVATION
SCALE 1:100

EXISTING REAR ELEVATION
SCALE 1:100

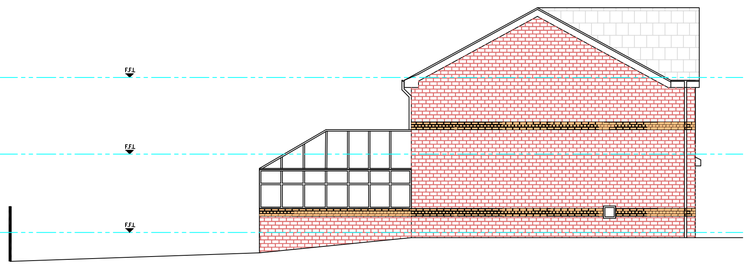

EXISTING SIDE ELEVATION
SCALE 1:100

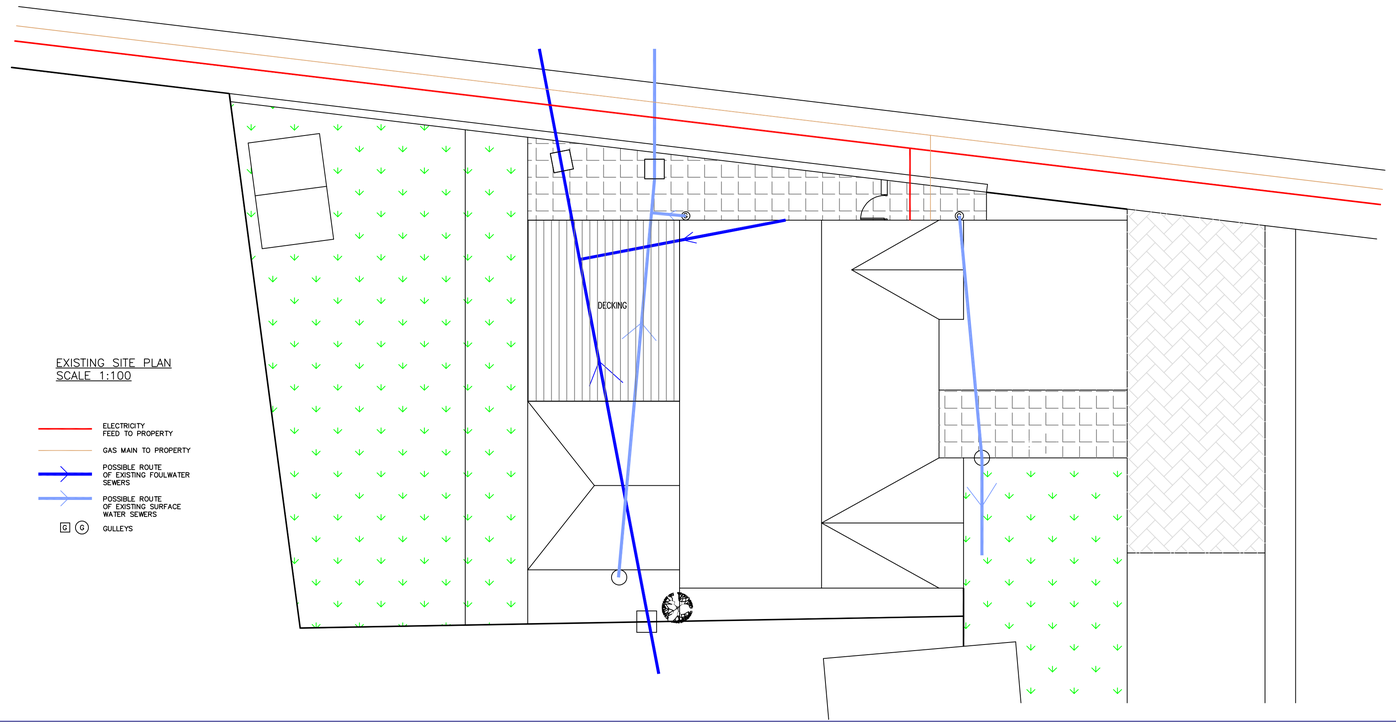

EXISTING SITE PLAN
SCALE 1:100

ELECTRICITY FEED TO PROPERTY
GAS MAIN TO PROPERTY
POSSIBLE ROUTE OF EXISTING FOULWATER SEWERS
POSSIBLE ROUTE OF EXISTING SURFACE WATER SEWERS
G GULLEYS

NOTE – THIS DRAWING IS FOR PLANNING PURPOSES ONLY – FURTHER DETAILED DRAWINGS WILL BE REQUIRED AS PART OF A BUILDING REGULATIONS APPLICATION.

ALL DIMENSIONS IN MM

NOTE – DO NOT SCALE OFF DRAWING. DIMENSIONS TO BE CONFIRMED ON SITE

NOTE – THIS DRAWING IS TO BE READ IN CONJUNCTION WITH DRAWING NO. S03 – WORK SPECIFICATION

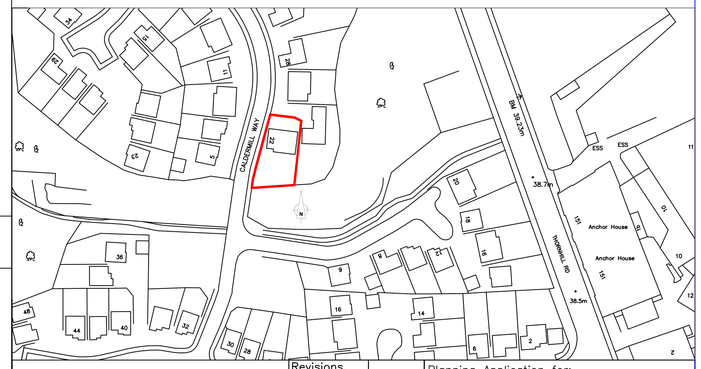

SITE LOCATION PLAN
SCALE 1:1250

Revisions		
	Date	Mar 2023

Planning Application for:
Rear Extension
22 Caldermill Way, Dewsbury

Drawing Title:
Existing Plans and Elevations

Drawing No: S01
Rev

Scale: As shown
Paper Size: A1