

424200 424400 424600

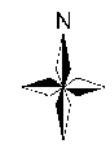
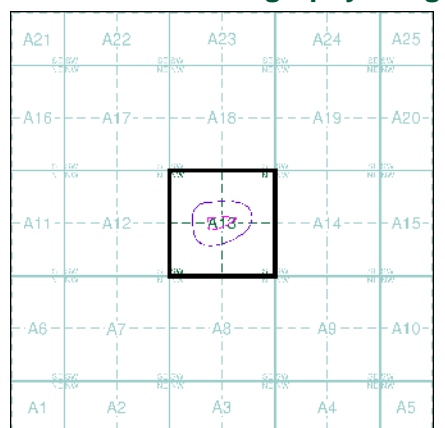


Historical Aerial Photography

Published 1999

This aerial photography was produced by Getmapping, these vertical aerial photographs provide a seamless, full colour survey of the whole of Great Britain

Historical Aerial Photography - Segment A13



Order Details

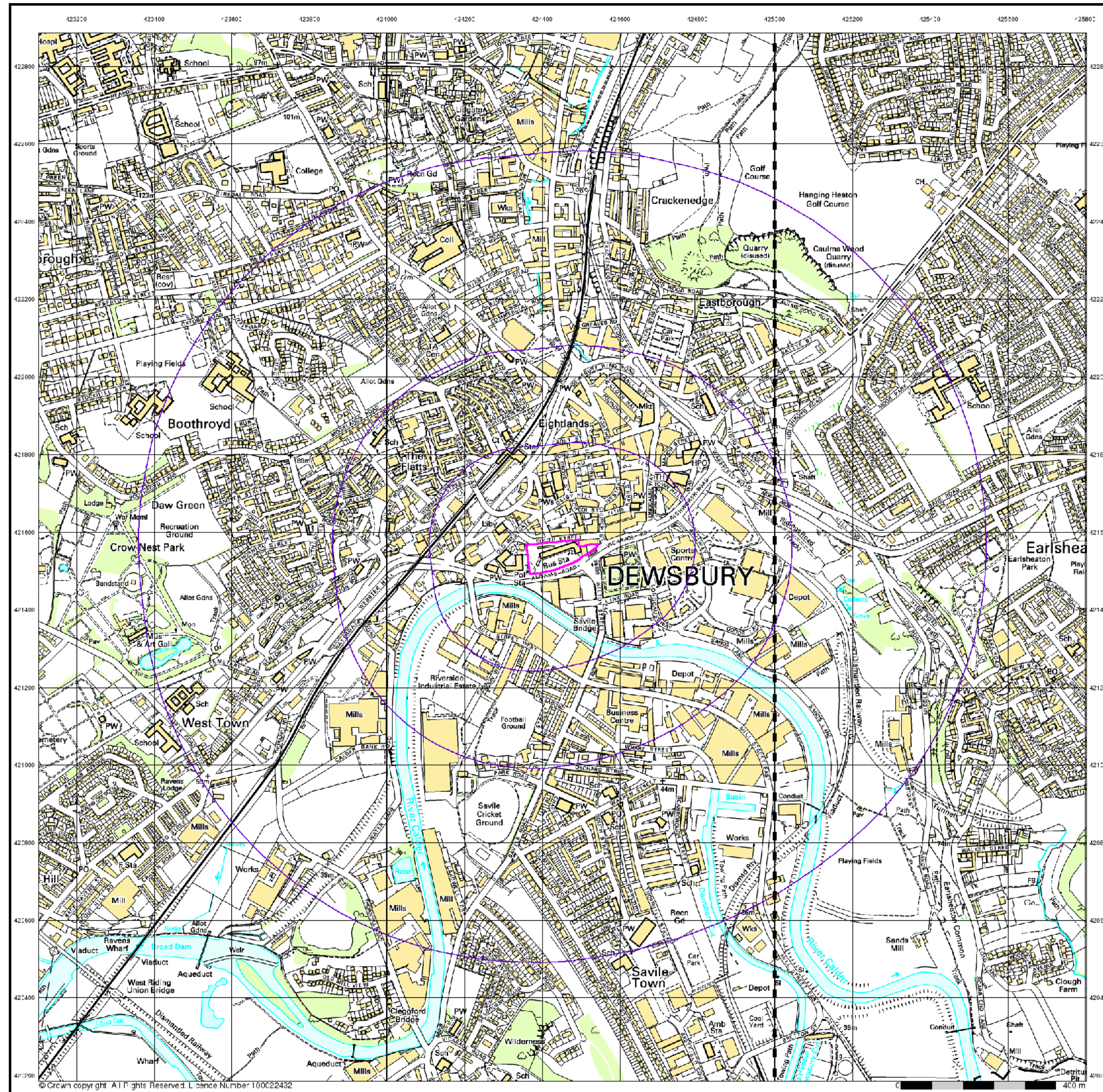
Order Number: 285532477_1_1
 Customer Ref: 70089130
 National Grid Reference: 424440, 421540
 Slice: A
 Site Area (Ha): 1.02
 Search Buffer (m): 100

Site Details

Dewsbury Bus Station, Aldams Road, DEWSBURY, WF12 8AR



Tel: 0844 844 9952
 Fax: 0844 844 9951
 Web: www.envirocheck.co.uk



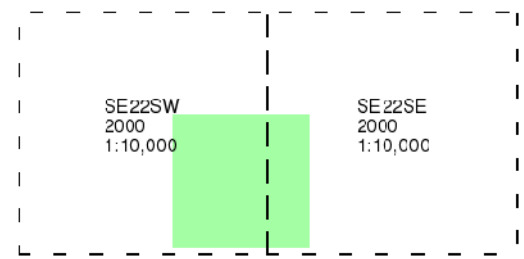
© Crown copyright. All rights reserved. Licence Number 100022432



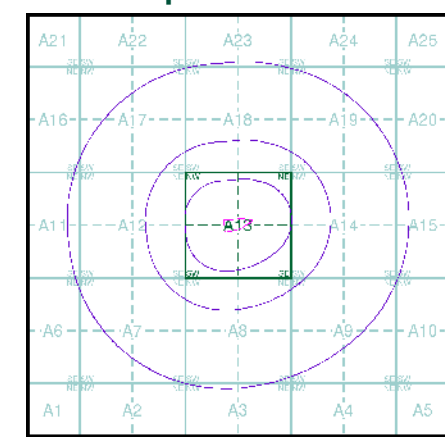
10k Raster Mapping
Published 2000
Source map scale - 1:10,000

The historical maps shown were produced from the Ordnance Survey's 1:10,000 colour raster mapping. These maps are derived from Landplan which replaced the old 1:10,000 maps originally published in 1970. The data is highly detailed showing buildings, fences and field boundaries as well as all roads, tracks and paths. Road names are also included together with the relevant road number and classification. Boundary information depiction includes county, unitary authority, district, civil parish and constituency.

Map Name(s) and Date(s)



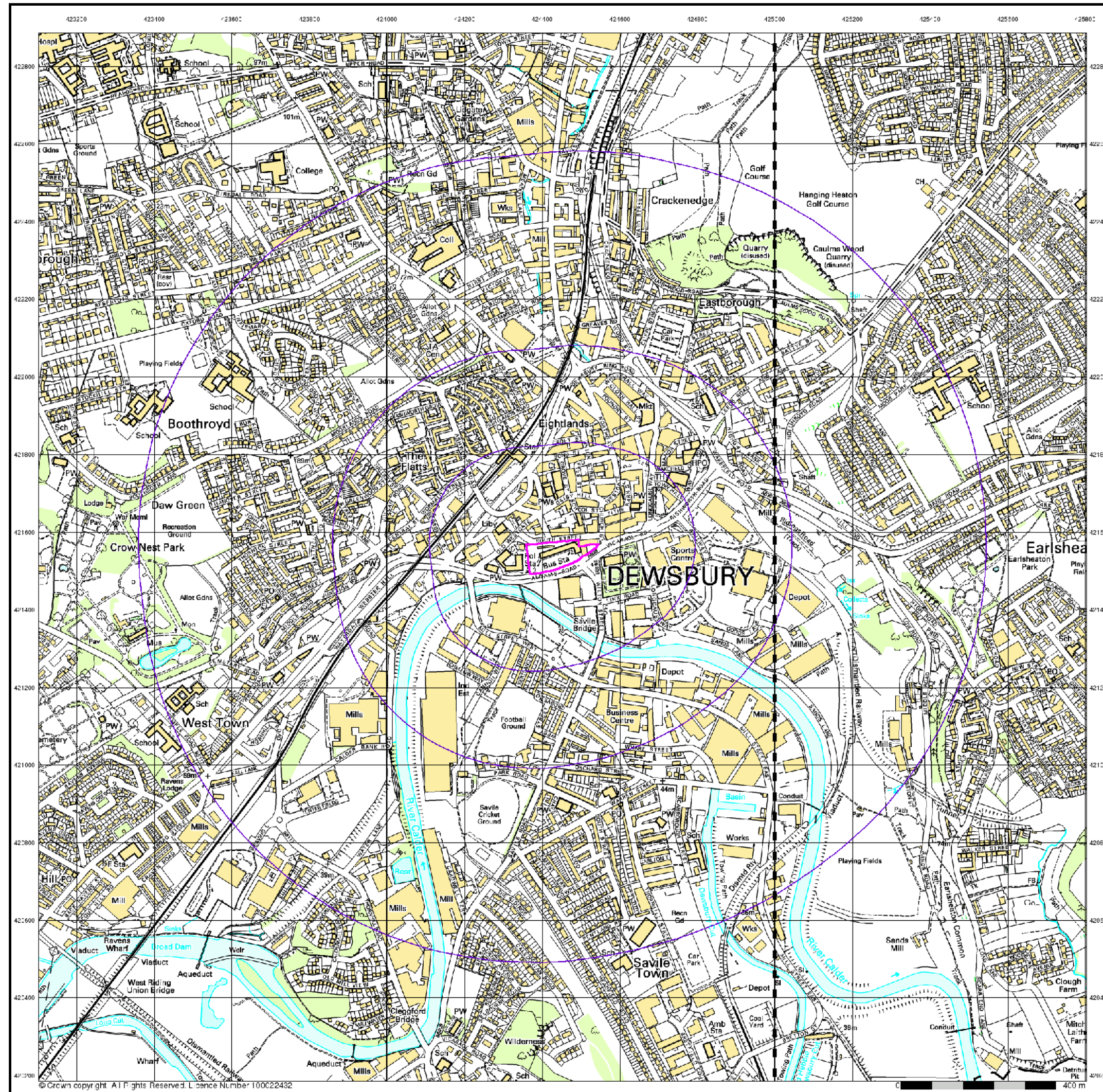
Historical Map - Slice A



Order Details
 Order Number: 285532477_1_1
 Customer Ref: 70089130
 National Grid Reference: 424440, 421540
 Slice: A
 Site Area (Ha): 1.02
 Search Buffer (m): 1000

Site Details
 Dewsbury Bus Station, Aldams Road, DEWSBURY, WF12 8AR

Landmark
 INFORMATION GROUP
 Tel: 0844 844 9952
 Fax: 0844 844 9951
 Web: www.envirocheck.co.uk



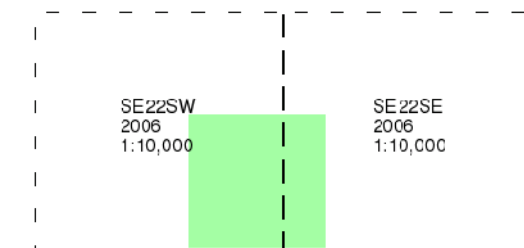
10k Raster Mapping

Published 2006

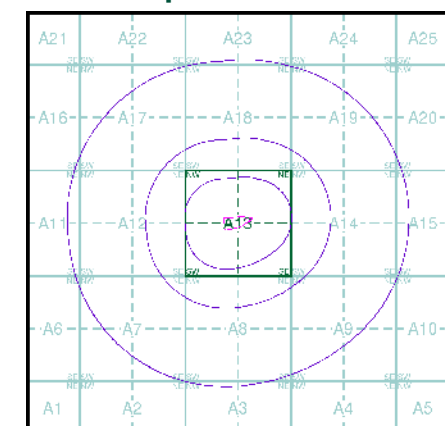
Source map scale - 1:10,000

The historical maps shown were produced from the Ordnance Survey's 1:10,000 colour raster mapping. These maps are derived from Landplan which replaced the old 1:10,000 maps originally published in 1970. The data is highly detailed showing buildings, fences and field boundaries as well as all roads, tracks and paths. Road names are also included together with the relevant road number and classification. Boundary information depiction includes county, unitary authority, district, civil parish and constituency.

Map Name(s) and Date(s)



Historical Map - Slice A



Order Details

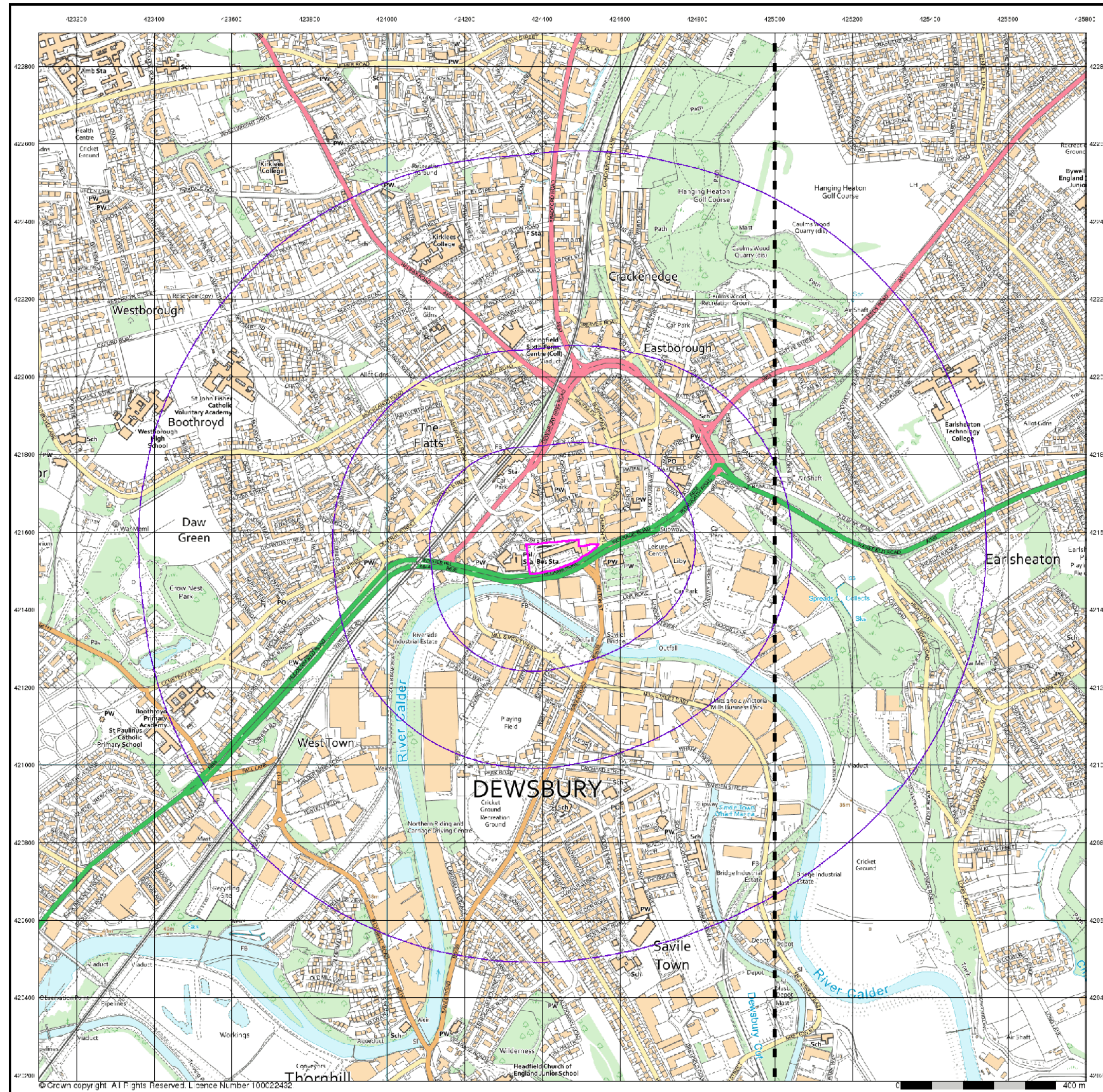
Order Number: 285532477_1_1
 Customer Ref: 70089130
 National Grid Reference: 424440, 421540
 Slice: A
 Site Area (Ha): 1.02
 Search Buffer (m): 1000

Site Details

Dewsbury Bus Station, Aldams Road, DEWSBURY, WF12 8AR



Tel: 0844 844 9952
 Fax: 0844 844 9951
 Web: www.envirocheck.co.uk



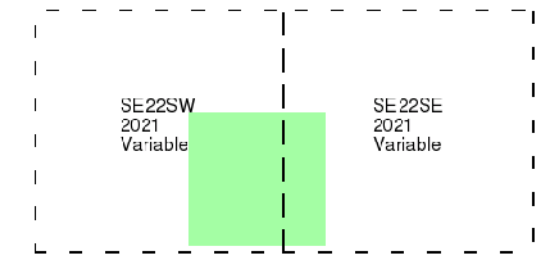
VectorMap Local

Published 2021

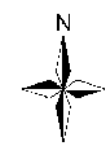
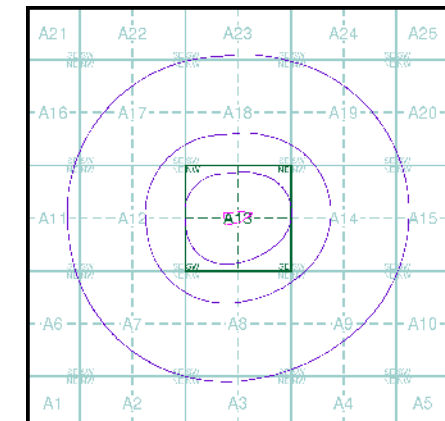
Source map scale - 1:10,000

VectorMap Local (Raster) is Ordnance Survey's highest detailed 'backdrop' mapping product. These maps are produced from OS's VectorMap Local, a simple vector dataset at a nominal scale of 1:10,000, covering the whole of Great Britain, that has been designed for creating graphical mapping. OS VectorMap Local is derived from large-scale information surveyed at 1:1250 scale (covering major towns and cities), 1:2500 scale (smaller towns, villages and developed rural areas), and 1:10 000 scale (mountain, moorland and river estuary areas).

Map Name(s) and Date(s)



Historical Map - Slice A



Order Details

Order Number: 285532477_1_1
 Customer Ref: 70089130
 National Grid Reference: 424440, 421540
 Slice: A
 Site Area (Ha): 1.02
 Search Buffer (m): 1000

Site Details

Dewsbury Bus Station, Aldams Road, DEWSBURY, WF12 8AR



Tel: 0844 844 9952
 Fax: 0844 844 9951
 Web: www.envirocheck.co.uk



Envirocheck[®] Report:

Mining and Ground Stability Datasheet

Order Details:

Order Number:

285532477_1_1

Customer Reference:

70089130

National Grid Reference:

424440, 421540

Slice:

A

Site Area (Ha):

1.02

Search Buffer (m):

1000

Site Details:

Dewsbury Bus Station, Aldams Road

DEWSBURY

WF12 8AR

Client Details:

Miss G Vicarey

WSP UK Ltd

Three White Rose Office Park

Millshaw Park Lane

Leeds

LS11 0DL

Report Section and Details	Page Number
Summary	-
<p>The Summary section provides an overview of the data contained within the report, detailing the number of data set features or the existence of a data set in relation to the buffer selected.</p> <p>For ease of reference, the report is broken down into 4 sections of data; Mining and Natural Cavities Data, Historical Land Use Information (1:2,500), Historical Land Use Information (1:10,000) and Ground Stability Data (1:50,000).</p>	
Mining and Natural Cavities Data	1
<p>The Mining and Natural Cavities Data section features data sets related to the existence of mining areas and their potential hazards; and details of naturally formed cavities.</p> <p>Data sets within this section are not plotted, with the exception of BGS Recorded Mineral Sites and Potential Mining Areas which feature on the Historical Land Use Information (1:10,000) map.</p>	
Historical Land Use Information (1:2,500)	7
<p>The Historical Land Use Information (1:2,500) section contains data captured from analysis carried out by Landmark of 1:1,250 and 1:2,500 scale historical Ordnance Survey mapping, identifying areas where, historically, the land uses were potentially contaminative.</p> <p>For the purpose of this Envirocheck module, only historical data relating to mining and ground stability has been included and plotted on the corresponding Historical Land Use Information (1:2,500) map. This section also includes the Subterranean Features data set, which details various man-made and man-used underground spaces obtained from the Subterranea Britannica society.</p>	
Historical Land Use Information (1:10,000)	8
<p>The Historical Land Use (1:10,000) section covers data captured from the systematic analysis carried out by Landmark of 1:10, 560 and 1:10,000 scale historical Ordnance Survey mapping dating back to the mid-19th century, identifying potentially contaminative past industrial land uses.</p> <p>For the purpose of this Envirocheck module, only data relating to mining and ground stability has been included and plotted on the accompanying Historical Land Use Information (1:10,000) map.</p>	
Ground Stability Data (1:50,000)	12
<p>The Ground Stability (1:50,000) section includes the BGS Geosure data suite, reporting features to 250m and plotted onto 3 separate maps. Also reported is brine subsidence, brine mining and salt mining data sets, of which Brine Pumping and Salt Mining Related Features are plotted, and subsidence insurance claims and insurance investigations data, which is not plotted.</p>	
Historical Map List	13
<p>The Historical Map List section details the historical mapping that has been analysed for your site, in relation to the Historical Land Use Information sections.</p>	
Data Currency	14
Data Suppliers	15
Useful Contacts	16

Copyright Notice

© Landmark Information Group Limited 2021. The Copyright on the information and data and its format as contained in this Envirocheck® Report ("Report") is the property of Landmark Information Group Limited ("Landmark") and several other Data Providers, including (but not limited to) Ordnance Survey, British Geological Survey, and the Environment Agency/Natural Resources Wales, and must not be reproduced in whole or in part by photocopying or any other method. The Report is supplied under Landmark's Terms and Conditions accepted by the Customer. A copy of Landmark's Terms and Conditions can be found with the Index Map for this report. Additional copies of the Report may be obtained from Landmark, subject to Landmark's charges in force from time to time. The Copyright, design rights and any other intellectual rights shall remain the exclusive property of Landmark and /or other Data providers, whose Copyright material has been included in this Report.

© Copyright Stantec UK Limited. All rights reserved.

The brine subsidence data relating to the Driotwich area as provided in this report is derived from JPB studies and physical monitoring undertaken annually over more than 35 years. For more detailed interpretation contact enquiries@jpb.co.uk. JPB retain the copyright and intellectual rights to this data and accept no liability for any loss or damage, including in direct or consequential loss, arising from the use of this data.

The Mining Instability data was obtained on licence from Ove Arup & Partners Limited (for further information, contact mining.review@arup.com). No reproduction or further use of such Data is to be made without the prior written consent of Ove Arup & Partners Limited. The supplied Mining Instability data is derived from publicly available records and other third party sources and neither Ove Arup & Partners nor Landmark warrant the accuracy or completeness of such information or data.

Report Version v53.0

Data Type	Page Number	On Site	0 to 250m	251 to 500m	501 to 1000m
Mining and Natural Cavities Data					
BGS Recorded Mineral Sites	pg 1			2	12
Coal Mining Affected Areas	pg 3	Yes	n/a	n/a	n/a
Man Made Mining Cavities					
Mining Instability	pg 3	Yes	n/a	n/a	n/a
Natural Cavities					
Non Coal Mining Areas of Great Britain				n/a	n/a
Potential Mining Areas	pg 3		4	5	18
Historical Land Use Information (1:2,500)					
Extractive Industries or Potential Excavations from 1855-1909 (100m)	pg 7	1	1	n/a	n/a
Extractive Industries or Potential Excavations from 1893-1915 (100m)	pg 7	1	1	n/a	n/a
Extractive Industries or Potential Excavations from 1906-1937 (100m)	pg 7	1	1	n/a	n/a
Extractive Industries or Potential Excavations from 1924-1949 (100m)	pg 7	1	1	n/a	n/a
Extractive Industries or Potential Excavations from 1950-1980 (100m)	pg 7	1		n/a	n/a
Subterranean Features (100m)				n/a	n/a
Historical Land Use Information (1:10,000)					
Air Shafts	pg 8				1
Disturbed Ground					
General Quarrying	pg 8			4	11
Heap, unknown constituents					
Mineral Railway					
Mining & quarrying general					
Mining of coal & lignite	pg 8			4	7
Quarrying of sand & clay, operation of sand & gravel pits	pg 9				3
Former Marshes					
Potentially Infilled Land (Non-Water)	pg 9			9	20
Potentially Infilled Land (Water)	pg 10	1	2	2	10
Ground Stability Data (1:50,000)					
CBSCB Compensation District			n/a	n/a	n/a
Brine Pumping Related Features					
Brine Subsidence Solution Area					
Potential for Collapsible Ground Stability Hazards	pg 12	Yes		n/a	n/a
Potential for Compressible Ground Stability Hazards	pg 12	Yes	Yes	n/a	n/a
Potential for Ground Dissolution Stability Hazards	pg 12	Yes		n/a	n/a
Potential for Landslide Ground Stability Hazards	pg 12	Yes	Yes	n/a	n/a
Potential for Running Sand Ground Stability Hazards	pg 12	Yes	Yes	n/a	n/a
Potential for Shrinking or Swelling Clay Ground Stability Hazards	pg 12	Yes		n/a	n/a
Salt Mining Related Features					



Report Version v53.0

Summary



Mining and Natural Cavities Data

Map ID	Details	Quadrant Reference (Compass Direction)	Estimated Distance From Site	Contact	NGR
1	<p>BGS Recorded Mineral Sites</p> <p>Site Name: Dewsbury Location: Dewsbury, West Yorkshire Source: British Geological Survey, National Geoscience Information Service Reference: 109827 Type: Opencast Status: Ceased Operator: Unknown Operator Operator Location: Not Supplied Periodic Type: Carboniferous Geology: Birstall Rock Commodity: Sandstone Positional Accuracy: Located by supplier to within 10m</p>	A18SW (NW)	370	1	424283 421931
2	<p>BGS Recorded Mineral Sites</p> <p>Site Name: Dewsbury Location: Dewsbury, West Yorkshire Source: British Geological Survey, National Geoscience Information Service Reference: 109828 Type: Opencast Status: Ceased Operator: Unknown Operator Operator Location: Not Supplied Periodic Type: Carboniferous Geology: Birstall Rock Commodity: Sandstone Positional Accuracy: Located by supplier to within 10m</p>	A18SW (NW)	370	1	424153 421875
3	<p>BGS Recorded Mineral Sites</p> <p>Site Name: Hollmroyd Wood Location: Dewsbury, West Yorkshire Source: British Geological Survey, National Geoscience Information Service Reference: 109829 Type: Opencast Status: Ceased Operator: Unknown Operator Operator Location: Not Supplied Periodic Type: Carboniferous Geology: Pennine Lower Coal Measures Formation Commodity: Sandstone Positional Accuracy: Located by supplier to within 10m</p>	A19SW (NE)	519	1	424926 421921
4	<p>BGS Recorded Mineral Sites</p> <p>Site Name: Daw Green Location: Boothroyd, Dewsbury, West Yorkshire Source: British Geological Survey, National Geoscience Information Service Reference: 109824 Type: Opencast Status: Ceased Operator: Unknown Operator Operator Location: Not Supplied Periodic Type: Carboniferous Geology: Pennine Lower Coal Measures Formation Commodity: Sandstone Positional Accuracy: Located by supplier to within 10m</p>	A12NE (W)	530	1	423831 421546
5	<p>BGS Recorded Mineral Sites</p> <p>Site Name: Boothroyd Quarry Location: Boothroyd, Dewsbury, West Yorkshire Source: British Geological Survey, National Geoscience Information Service Reference: 109823 Type: Opencast Status: Ceased Operator: Unknown Operator Operator Location: Not Supplied Periodic Type: Carboniferous Geology: Pennine Lower Coal Measures Formation Commodity: Sandstone Positional Accuracy: Located by supplier to within 10m</p>	A12NE (W)	543	1	423822 421645
6	<p>BGS Recorded Mineral Sites</p> <p>Site Name: Daw Green Quarry Location: Boothroyd, Dewsbury, West Yorkshire Source: British Geological Survey, National Geoscience Information Service Reference: 109821 Type: Opencast Status: Ceased Operator: Unknown Operator Operator Location: Not Supplied Periodic Type: Carboniferous Geology: Pennine Lower Coal Measures Formation Commodity: Sandstone Positional Accuracy: Located by supplier to within 10m</p>	A12NE (W)	558	1	423826 421731

Map ID	Details	Quadrant Reference (Compass Direction)	Estimated Distance From Site	Contact	NGR
7	BGS Recorded Mineral Sites Site Name: Cracken Edge House Location: Dewsbury, West Yorkshire Source: British Geological Survey, National Geoscience Information Service Reference: 109825 Type: Opencast Status: Ceased Operator: Unknown Operator Operator Location: Not Supplied Periodic Type: Carboniferous Geology: Birstall Rock Commodity: Sandstone Positional Accuracy: Located by supplier to within 10m	A18SE (N)	563	1	424594 422135
8	BGS Recorded Mineral Sites Site Name: Dewsbury Bank Location: Dewsbury, West Yorkshire Source: British Geological Survey, National Geoscience Information Service Reference: 109830 Type: Opencast Status: Ceased Operator: Unknown Operator Operator Location: Not Supplied Periodic Type: Carboniferous Geology: Pennine Middle Coal Measures Formation Commodity: Sandstone Positional Accuracy: Located by supplier to within 10m	A14NE (E)	611	1	425144 421683
9	BGS Recorded Mineral Sites Site Name: Fernley'S Wood Location: Savile Town, Dewsbury, West Yorkshire Source: British Geological Survey, National Geoscience Information Service Reference: 109834 Type: Opencast Status: Ceased Operator: Unknown Operator Operator Location: Not Supplied Periodic Type: Carboniferous Geology: Pennine Lower Coal Measures Formation Commodity: Sandstone Positional Accuracy: Located by supplier to within 10m	A7SE (SW)	714	1	424114 420825
10	BGS Recorded Mineral Sites Site Name: Cracken Edge Location: Crackenedge, Dewsbury, West Yorkshire Source: British Geological Survey, National Geoscience Information Service Reference: 73778 Type: Opencast Status: Ceased Operator: Unknown Operator Operator Location: Not Supplied Periodic Type: Carboniferous Geology: Pennine Coal Measures Group Commodity: Coal - Deep Positional Accuracy: Located by supplier to within 10m	A18NE (N)	760	1	424602 422333
11	BGS Recorded Mineral Sites Site Name: Daw Green Location: Boothroyd, Dewsbury, West Yorkshire Source: British Geological Survey, National Geoscience Information Service Reference: 109819 Type: Opencast Status: Ceased Operator: Unknown Operator Operator Location: Not Supplied Periodic Type: Carboniferous Geology: Pennine Lower Coal Measures Formation Commodity: Sandstone Positional Accuracy: Located by supplier to within 10m	A12SW (W)	813	1	423554 421458
12	BGS Recorded Mineral Sites Site Name: Boothroyd Location: Boothroyd, Dewsbury, West Yorkshire Source: British Geological Survey, National Geoscience Information Service Reference: 109822 Type: Opencast Status: Ceased Operator: Unknown Operator Operator Location: Not Supplied Periodic Type: Carboniferous Geology: Pennine Lower Coal Measures Formation Commodity: Sandstone Positional Accuracy: Located by supplier to within 10m	A12NW (W)	835	1	423535 421698

Map ID	Details	Quadrant Reference (Compass Direction)	Estimated Distance From Site	Contact	NGR
13	BGS Recorded Mineral Sites Site Name: Crown Flat Quarry Location: Dewsbury, West Yorkshire Source: British Geological Survey, National Geoscience Information Service Reference: 109826 Type: Opencast Status: Ceased Operator: Unknown Operator Operator Location: Not Supplied Periodic Type: Carboniferous Geology: Thornhill Rock Commodity: Sandstone Positional Accuracy: Located by supplier to within 10m	A19SE (NE)	894	1	425318 422017
14	BGS Recorded Mineral Sites Site Name: Boothroyd Location: Boothroyd, Dewsbury, West Yorkshire Source: British Geological Survey, National Geoscience Information Service Reference: 109820 Type: Opencast Status: Ceased Operator: Unknown Operator Operator Location: Not Supplied Periodic Type: Carboniferous Geology: Pennine Lower Coal Measures Formation Commodity: Sandstone Positional Accuracy: Located by supplier to within 10m	A11NE (W)	984	1	423420 421859
	Coal Mining Affected Areas Description: In an area which may be affected by coal mining activity. It is recommended that a coal mining report is obtained from the Coal Authority. Contact details are included in the Useful Contacts section of this report.	A13NW (SE)	0	2	424443 421545
	Mining Instability Mining Evidence: Inconclusive Coal Mining Source: Ove Arup & Partners Boundary Quality: As Supplied	A13NW (SE)	0	3	424443 421545
	Non Coal Mining Areas of Great Britain No Hazard				
15	Potential Mining Areas Name: Shaw Cross Ceased Operation: 1923 Commodity: Coal; Flockton Reference: 8026 Alternate: Chidswell Name/Mine: Killingcroft Alternate: Ridings Name/Mine: Sough Alternate: Sough Name/Mine: Not Supplied Custodian: Not Supplied	A13NE (E)	71	4	424615 421547
16	Potential Mining Areas Name: Daw Green Ceased Operation: Not Supplied Commodity: Coal; Brown Metal Reference: Not Supplied Alternate: Not Supplied Name/Mine: Not Supplied Custodian: Walter Rowley and Wilson, 20 Park Row, Leeds.	A13NW (W)	147	4	424213 421542
17	Potential Mining Areas Name: Conyers Ceased Operation: 1908 Commodity: Coal; Black Bed Reference: 5181 Alternate: Staincliffe Name/Mine: Not Supplied Custodian: Not Supplied	A13NW (W)	147	4	424213 421542
18	Potential Mining Areas Name: Dewsbury Ceased Operation: Not Supplied Commodity: Coal Reference: Not Supplied Alternate: Not Supplied Name/Mine: Not Supplied Custodian: Not Supplied	A13NW (W)	147	4	424213 421542



Mining and Natural Cavities Data

Map ID	Details	Quadrant Reference (Compass Direction)	Estimated Distance From Site	Contact	NGR
19	Potential Mining Areas Name: Bank Top Ceased Operation: 1884 Commodity: Coal; Flockton Reference: 1653 Alternate: Not Supplied Name/Mine: Custodian: Not Supplied	A14NW (E)	473	4	425017 421552
20	Potential Mining Areas Name: Bank Top Ceased Operation: 1893 Commodity: Coal; Flockton Reference: 2984 Alternate: Not Supplied Name/Mine: Custodian: Not Supplied	A14NW (E)	473	4	425017 421552
21	Potential Mining Areas Name: Savile Ceased Operation: Not Supplied Commodity: Coal; Flockton Reference: Not Supplied Alternate: Not Supplied Name/Mine: Custodian: Embleton, Barton and Stancliff, Central Bank Chambers, Leeds.	A14NW (E)	473	4	425017 421552
22	Potential Mining Areas Name: Dewsbury Ceased Operation: Not Supplied Commodity: Coal Reference: Not Supplied Alternate: Not Supplied Name/Mine: Custodian: Not Supplied	A14NW (E)	473	4	425017 421552
23	Potential Mining Areas Name: Shaw Cross Ceased Operation: 1934 Commodity: Coal; Old Hards Reference: 11245 Alternate: Chidswell Name/Mine: Alternate: Ridings Name/Mine: Custodian: Not Supplied	A14NW (E)	473	4	425017 421552
24	Potential Mining Areas Name: Chidswell and Shaw Cross Ceased Operation: 1907 Commodity: Coal; Cannel Reference: 8652 Alternate: Savile Name/Mine: Custodian: Not Supplied	A14NW (E)	511	4	425014 421768
25	Potential Mining Areas Name: Soothill Upper Ceased Operation: Not Supplied Commodity: Coal Reference: Not Supplied Alternate: Not Supplied Name/Mine: Custodian: Not Supplied	A14NW (E)	511	4	425014 421768
26	Potential Mining Areas Name: Ravens Lodge Ceased Operation: 1875 Commodity: Coal; Cromwell Reference: Not Supplied Alternate: Not Supplied Name/Mine: Custodian: Childe and Rowand, 59 Westgate, Wakefield.	A12SE (W)	574	4	423813 421350
27	Potential Mining Areas Name: Cracken Edge Ceased Operation: Not Supplied Commodity: Coal Reference: Not Supplied Alternate: Not Supplied Name/Mine: Custodian: Not Supplied	A18SE (N)	595	4	424607 422165



Mining and Natural Cavities Data

Map ID	Details	Quadrant Reference (Compass Direction)	Estimated Distance From Site	Contact	NGR
28	Potential Mining Areas Name: Ravens Lodge Ceased Operation: 1902 Commodity: Coal and Fireclay; Black Bed; Better Bed; Wheatley Lime Reference: 4331 Alternate: Not Supplied Name/Mine: Custodian: Not Supplied	A7NE (SW)	774	4	423818 420948
29	Potential Mining Areas Name: Ravenswharfe (Ravens Lodge) Ceased Operation: 1901 Commodity: Coal; Low Moor Black Bed Reference: 11055 Alternate: Not Supplied Name/Mine: Custodian: Not Supplied	A7NE (SW)	774	4	423818 420948
30	Potential Mining Areas Name: Birkdale Ceased Operation: 1876 Commodity: Coal; Flockton Old Hards Reference: 441 Alternate: Not Supplied Name/Mine: Custodian: Not Supplied	A17SE (NW)	809	4	423803 422155
31	Potential Mining Areas Name: Conyers Ceased Operation: 1907 Commodity: Coal; Low Moor Black Bed Reference: 11051 Alternate: Not Supplied Name/Mine: Custodian: Not Supplied	A17SE (NW)	809	4	423803 422155
32	Potential Mining Areas Name: Syke Ing Mill Ceased Operation: 1853 Commodity: Coal; Seam unnamed Reference: Not Supplied Alternate: Not Supplied Name/Mine: Custodian: Childe and Rowand, 59 Westgate, Wakefield.	A14NE (E)	875	4	425419 421557
33	Potential Mining Areas Name: Chickenley Heath Ceased Operation: 1883 Commodity: Coal; Flockton Thin Reference: 1559 Alternate: Not Supplied Name/Mine: Custodian: Not Supplied	A14NE (E)	896	4	425417 421773
34	Potential Mining Areas Name: Chickenley Heath Ceased Operation: 1907 Commodity: Coal; Joan; Cannel Reference: 9105 Alternate: Not Supplied Name/Mine: Custodian: Not Supplied	A14NE (E)	896	4	425417 421773
35	Potential Mining Areas Name: Savile Ceased Operation: 1901 Commodity: Coal; Joan Reference: 4138 Alternate: Flockton Name/Mine: Alternate: Joan Name/Mine: Custodian: Not Supplied	A14NE (E)	896	4	425417 421773
36	Potential Mining Areas Name: Chickenley Heath Ceased Operation: 1870 Commodity: Coal; Flockton Thin Reference: Not Supplied Alternate: Not Supplied Name/Mine: Custodian: Joseph Archer and Son, 9 Albion Place, Bennetthorpe, Doncaster.	A14NE (E)	896	4	425417 421773



Mining and Natural Cavities Data

Map ID	Details	Quadrant Reference (Compass Direction)	Estimated Distance From Site	Contact	NGR
37	Potential Mining Areas Name: Conyers Ceased Operation: 1902 Commodity: Coal; Better Bed Reference: 4332 Alternate: Not Supplied Name/Mine: Custodian: Not Supplied	A11SE (W)	952	4	423409 421531
38	Potential Mining Areas Name: Ravens Lodge Ceased Operation: 1891 Commodity: Coal; Blocking Bed Reference: 2602 Alternate: Not Supplied Name/Mine: Custodian: Not Supplied	A11SE (W)	952	4	423409 421531
39	Potential Mining Areas Name: Ravens Lodge Ceased Operation: 1872 Commodity: Coal; Cromwell Reference: Not Supplied Alternate: Not Supplied Name/Mine: Custodian: Coke, Turner and Co., 26 Low Pavement, Nottingham.	A11SE (W)	952	4	423409 421531
40	Potential Mining Areas Name: Ravens Lodge Ceased Operation: 1890 Commodity: Coal; Lime Reference: 2500 Alternate: Not Supplied Name/Mine: Custodian: Not Supplied	A11SE (W)	969	4	423411 421345
41	Potential Mining Areas Name: Conyers Ceased Operation: 1909 Commodity: Coal; Beeston Reference: 5372 Alternate: Not Supplied Name/Mine: Custodian: Not Supplied	A11NE (W)	971	4	423406 421747



Historical Land Use Information (1:2,500)

Map ID	Details	Quadrant Reference (Compass Direction)	Estimated Distance From Site	Contact	NGR
42	Extractive Industries or Potential Excavations from 1855-1909 Use: Mill Pond First Map Published 1894 Date: Last Map Published Not Applicable Date:	A13NW (W)	0	-	424439 421545
43	Extractive Industries or Potential Excavations from 1855-1909 Use: Grave Yard First Map Published 1894 Date: Last Map Published Not Applicable Date:	A13NE (E)	21	-	424550 421537
44	Extractive Industries or Potential Excavations from 1893-1915 Use: Mill Pond First Map Published 1907 Date: Last Map Published Not Applicable Date:	A13NW (W)	0	-	424439 421544
45	Extractive Industries or Potential Excavations from 1893-1915 Use: Grave Yard First Map Published 1907 Date: Last Map Published Not Applicable Date:	A13SE (E)	55	-	424558 421507
46	Extractive Industries or Potential Excavations from 1906-1937 Use: Reservoir First Map Published 1922 Date: Last Map Published Not Applicable Date:	A13NW (W)	0	-	424439 421544
47	Extractive Industries or Potential Excavations from 1906-1937 Use: Grave Yard First Map Published 1922 Date: Last Map Published Not Applicable Date:	A13SE (E)	55	-	424558 421506
48	Extractive Industries or Potential Excavations from 1924-1949 Use: Reservoir First Map Published 1933 Date: Last Map Published Not Applicable Date:	A13NW (W)	0	-	424438 421544
49	Extractive Industries or Potential Excavations from 1924-1949 Use: Grave Yard First Map Published 1933 Date: Last Map Published Not Applicable Date:	A13SE (E)	22	-	424549 421534
50	Extractive Industries or Potential Excavations from 1950-1980 Use: Pond First Map Published 1956 Date: Last Map Published 1956 Date:	A13SW (SW)	0	-	424419 421534



Historical Land Use Information (1:10,000)

Map ID	Details	Quadrant Reference (Compass Direction)	Estimated Distance From Site	Contact	NGR
51	Air Shafts Use: Not Supplied Date of Mapping: 1908	A12NW (NW)	663	-	423767 421865
52	General Quarrying Use: Not Supplied Date of Mapping: 1855	A12SE (W)	272	-	424101 421444
53	General Quarrying Use: Not Supplied Date of Mapping: 1855	A18SW (N)	351	-	424311 421916
54	General Quarrying Use: Not Supplied Date of Mapping: 1855	A18SW (NW)	366	-	424201 421898
55	General Quarrying Use: Not Supplied Date of Mapping: 1855	A12NE (W)	444	-	423919 421623
56	General Quarrying Use: Not Supplied Date of Mapping: 1855	A19SW (NE)	521	-	424932 421917
57	General Quarrying Use: Not Supplied Date of Mapping: 1855	A18SE (N)	531	-	424584 422104
58	General Quarrying Use: Not Supplied Date of Mapping: 1855	A12NE (W)	538	-	423823 421539
59	General Quarrying Use: Not Supplied Date of Mapping: 1855	A12NE (W)	543	-	423824 421658
60	General Quarrying Use: Not Supplied Date of Mapping: 1855	A14NE (E)	628	-	425153 421722
61	General Quarrying Use: Not Supplied Date of Mapping: 1855	A8SW (SW)	699	-	424140 420832
62	General Quarrying Use: Not Supplied Date of Mapping: 1855	A12NW (W)	749	-	423622 421694
63	General Quarrying Use: Not Supplied Date of Mapping: 1855	A12SW (W)	769	-	423595 421496
64	General Quarrying Use: Not Supplied Date of Mapping: 1854 - 1938	A19NW (NE)	785	-	424876 422281
65	General Quarrying Use: Not Supplied Date of Mapping: 1855	A19SE (NE)	870	-	425292 422012
66	General Quarrying Use: Not Supplied Date of Mapping: 1855 - 1894	A12NW (W)	916	-	423479 421820
67	Mining of coal & lignite Use: Not Supplied Date of Mapping: 1855	A12NE (NW)	407	-	424003 421766
68	Mining of coal & lignite Use: Not Supplied Date of Mapping: 1855	A19SW (NE)	415	-	424798 421897
69	Mining of coal & lignite Use: Not Supplied Date of Mapping: 1908	A14NW (E)	421	-	424953 421667
70	Mining of coal & lignite Use: Not Supplied Date of Mapping: 1855	A12NE (W)	427	-	423934 421601
71	Mining of coal & lignite Use: Not Supplied Date of Mapping: 1938	A14NW (E)	539	-	425051 421750



Historical Land Use Information (1:10,000)

Map ID	Details	Quadrant Reference (Compass Direction)	Estimated Distance From Site	Contact	NGR
72	Mining of coal & lignite Use: Not Supplied Date of Mapping: 1855	A12NW (W)	615	-	423760 421704
73	Mining of coal & lignite Use: Not Supplied Date of Mapping: 1855	A17SE (NW)	646	-	423794 421881
74	Mining of coal & lignite Use: Not Supplied Date of Mapping: 1855	A17SW (NW)	695	-	423746 421895
75	Mining of coal & lignite Use: Not Supplied Date of Mapping: 1908	A19SW (NE)	707	-	424895 422182
76	Mining of coal & lignite Use: Not Supplied Date of Mapping: 1854	A19SW (NE)	719	-	424910 422188
77	Mining of coal & lignite Use: Not Supplied Date of Mapping: 1854	A18NE (N)	795	-	424642 422361
78	Quarrying of sand & clay, operation of sand & gravel pits Use: Not Supplied Date of Mapping: 1894	A8NW (SW)	552	-	424118 421001
79	Quarrying of sand & clay, operation of sand & gravel pits Use: Not Supplied Date of Mapping: 1894	A8SW (S)	924	-	424213 420582
80	Quarrying of sand & clay, operation of sand & gravel pits Use: Not Supplied Date of Mapping: 1894	A8SW (S)	945	-	424248 420555
81	Potentially Infilled Land (Non-Water) Use: Unknown Filled Ground (Pit, quarry etc) Date of Mapping: 1989	A12SE (W)	272	-	424101 421444
82	Potentially Infilled Land (Non-Water) Use: Unknown Filled Ground (Pit, quarry etc) Date of Mapping: 1989	A13NW (NW)	325	-	424186 421843
83	Potentially Infilled Land (Non-Water) Use: Unknown Filled Ground (Pit, quarry etc) Date of Mapping: 1989	A18SW (N)	351	-	424311 421916
84	Potentially Infilled Land (Non-Water) Use: Unknown Filled Ground (Pit, quarry etc) Date of Mapping: 1989	A18SW (NW)	366	-	424201 421898
85	Potentially Infilled Land (Non-Water) Use: Unknown Filled Ground (Pit, quarry etc) Date of Mapping: 1989	A12NE (NW)	407	-	424003 421766
86	Potentially Infilled Land (Non-Water) Use: Unknown Filled Ground (Pit, quarry etc) Date of Mapping: 1989	A19SW (NE)	415	-	424798 421897
87	Potentially Infilled Land (Non-Water) Use: Unknown Filled Ground (Pit, quarry etc) Date of Mapping: 1989	A14NW (E)	421	-	424953 421667
88	Potentially Infilled Land (Non-Water) Use: Unknown Filled Ground (Pit, quarry etc) Date of Mapping: 1989	A12NE (W)	427	-	423934 421601
89	Potentially Infilled Land (Non-Water) Use: Unknown Filled Ground (Pit, quarry etc) Date of Mapping: 1989	A12NE (W)	444	-	423919 421623
90	Potentially Infilled Land (Non-Water) Use: Unknown Filled Ground (Pit, quarry etc) Date of Mapping: 1989	A19SW (NE)	521	-	424932 421917
91	Potentially Infilled Land (Non-Water) Use: Unknown Filled Ground (Pit, quarry etc) Date of Mapping: 1989	A18SE (N)	531	-	424584 422104
92	Potentially Infilled Land (Non-Water) Use: Unknown Filled Ground (Pit, quarry etc) Date of Mapping: 1989	A12NE (W)	538	-	423823 421539



Historical Land Use Information (1:10,000)

Map ID	Details	Quadrant Reference (Compass Direction)	Estimated Distance From Site	Contact	NGR
93	Potentially Infilled Land (Non-Water) Use: Unknown Filled Ground (Pit, quarry etc) Date of Mapping: 1993	A14NW (E)	539	-	425051 421750
94	Potentially Infilled Land (Non-Water) Use: Unknown Filled Ground (Pit, quarry etc) Date of Mapping: 1989	A12NE (W)	543	-	423824 421658
95	Potentially Infilled Land (Non-Water) Use: Unknown Filled Ground (Pit, quarry etc) Date of Mapping: 1989	A12NW (W)	614	-	423761 421702
96	Potentially Infilled Land (Non-Water) Use: Unknown Filled Ground (Pit, quarry etc) Date of Mapping: 1993	A14NE (E)	628	-	425153 421722
97	Potentially Infilled Land (Non-Water) Use: Unknown Filled Ground (Pit, quarry etc) Date of Mapping: 1989	A17SE (NW)	646	-	423794 421881
98	Potentially Infilled Land (Non-Water) Use: Unknown Filled Ground (Pit, quarry etc) Date of Mapping: 1989	A12NW (NW)	663	-	423767 421865
99	Potentially Infilled Land (Non-Water) Use: Unknown Filled Ground (Pit, quarry etc) Date of Mapping: 1989	A17SW (NW)	695	-	423746 421895
100	Potentially Infilled Land (Non-Water) Use: Unknown Filled Ground (Pit, quarry etc) Date of Mapping: 1989	A8SW (SW)	699	-	424140 420832
101	Potentially Infilled Land (Non-Water) Use: Unknown Filled Ground (Pit, quarry etc) Date of Mapping: 1989	A19SW (NE)	719	-	424910 422188
102	Potentially Infilled Land (Non-Water) Use: Unknown Filled Ground (Pit, quarry etc) Date of Mapping: 1989	A12NW (W)	749	-	423622 421694
103	Potentially Infilled Land (Non-Water) Use: Unknown Filled Ground (Pit, quarry etc) Date of Mapping: 1989	A12SW (W)	769	-	423595 421496
104	Potentially Infilled Land (Non-Water) Use: Unknown Filled Ground (Pit, quarry etc) Date of Mapping: 1989	A18NE (N)	795	-	424642 422361
105	Potentially Infilled Land (Non-Water) Use: Unknown Filled Ground (Pit, quarry etc) Date of Mapping: 1989	A7NW (SW)	832	-	423699 420999
106	Potentially Infilled Land (Non-Water) Use: Unknown Filled Ground (Pit, quarry etc) Date of Mapping: 1993	A19SE (NE)	870	-	425292 422012
107	Potentially Infilled Land (Non-Water) Use: Unknown Filled Ground (Pit, quarry etc) Date of Mapping: 1989	A12NW (W)	916	-	423479 421820
108	Potentially Infilled Land (Non-Water) Use: Unknown Filled Ground (Pit, quarry etc) Date of Mapping: 1989	A8SW (S)	924	-	424213 420582
109	Potentially Infilled Land (Non-Water) Use: Unknown Filled Ground (Pit, quarry etc) Date of Mapping: 1989	A8SW (S)	945	-	424248 420555
110	Potentially Infilled Land (Water) Use: Unknown Filled Ground (Pond, marsh, river, stream, dock etc) Date of Mapping: 1955	A13NW (W)	0	-	424439 421545
111	Potentially Infilled Land (Water) Use: Unknown Filled Ground (Pond, marsh, river, stream, dock etc) Date of Mapping: 1855	A13NE (E)	115	-	424659 421563
112	Potentially Infilled Land (Water) Use: Unknown Filled Ground (Pond, marsh, river, stream, dock etc) Date of Mapping: 1955	A13SE (SE)	164	-	424635 421427
113	Potentially Infilled Land (Water) Use: Unknown Filled Ground (Pond, marsh, river, stream, dock etc) Date of Mapping: 1855	A13SE (SE)	338	-	424691 421253



Historical Land Use Information (1:10,000)

Map ID	Details	Quadrant Reference (Compass Direction)	Estimated Distance From Site	Contact	NGR
114	Potentially Infilled Land (Water) Use: Unknown Filled Ground (Pond, marsh, river, stream, dock etc) Date of Mapping: 1955	A8NE (SE)	441	-	424724 421152
115	Potentially Infilled Land (Water) Use: Unknown Filled Ground (Pond, marsh, river, stream, dock etc) Date of Mapping: 1955	A18SE (NE)	570	-	424743 422103
116	Potentially Infilled Land (Water) Use: Unknown Filled Ground (Pond, marsh, river, stream, dock etc) Date of Mapping: 1908	A14SW (E)	589	-	425104 421388
117	Potentially Infilled Land (Water) Use: Unknown Filled Ground (Pond, marsh, river, stream, dock etc) Date of Mapping: 1854	A18SW (N)	645	-	424281 422209
118	Potentially Infilled Land (Water) Use: Unknown Filled Ground (Pond, marsh, river, stream, dock etc) Date of Mapping: 1895	A18NE (N)	658	-	424609 422229
119	Potentially Infilled Land (Water) Use: Unknown Filled Ground (Pond, marsh, river, stream, dock etc) Date of Mapping: 1955	A7NE (SW)	681	-	423996 420923
120	Potentially Infilled Land (Water) Use: Unknown Filled Ground (Pond, marsh, river, stream, dock etc) Date of Mapping: 1955	A19SW (NE)	695	-	425011 422083
121	Potentially Infilled Land (Water) Use: Unknown Filled Ground (Pond, marsh, river, stream, dock etc) Date of Mapping: 1957	A14SE (E)	784	-	425251 421232
122	Potentially Infilled Land (Water) Use: Unknown Filled Ground (Pond, marsh, river, stream, dock etc) Date of Mapping: 1908	A18NW (N)	830	-	424302 422397
123	Potentially Infilled Land (Water) Use: Unknown Filled Ground (Pond, marsh, river, stream, dock etc) Date of Mapping: 1855	A9NE (SE)	895	-	425283 421061
124	Potentially Infilled Land (Water) Use: Unknown Filled Ground (Pond, marsh, river, stream, dock etc) Date of Mapping: 1938	A18NW (N)	918	-	424357 422489

Map ID	Details	Quadrant Reference (Compass Direction)	Estimated Distance From Site	Contact	NGR
	CBSCB Compensation District The site does not fall within the brine compensation area.				
	Brine Subsidence Solution Area The site does not fall within the brine subsidence solution area.				
125	Potential for Collapsible Ground Stability Hazards Hazard Potential: Very Low Source: British Geological Survey, National Geoscience Information Service	A13NW (NW)	0	1	424440 421551
	Potential for Collapsible Ground Stability Hazards Hazard Potential: No Hazard Source: British Geological Survey, National Geoscience Information Service	A13NW (SE)	0	1	424443 421545
126	Potential for Compressible Ground Stability Hazards Hazard Potential: Moderate Source: British Geological Survey, National Geoscience Information Service	A13NW (SE)	0	1	424443 421545
127	Potential for Compressible Ground Stability Hazards Hazard Potential: Very Low Source: British Geological Survey, National Geoscience Information Service	A13SW (SW)	68	1	424372 421414
128	Potential for Compressible Ground Stability Hazards Hazard Potential: Very Low Source: British Geological Survey, National Geoscience Information Service	A13NE (E)	107	1	424651 421576
	Potential for Compressible Ground Stability Hazards Hazard Potential: No Hazard Source: British Geological Survey, National Geoscience Information Service	A13NW (NW)	0	1	424440 421551
	Potential for Ground Dissolution Stability Hazards Hazard Potential: No Hazard Source: British Geological Survey, National Geoscience Information Service	A13NW (SE)	0	1	424443 421545
129	Potential for Landslide Ground Stability Hazards Hazard Potential: Very Low Source: British Geological Survey, National Geoscience Information Service	A13NW (SE)	0	1	424443 421545
130	Potential for Landslide Ground Stability Hazards Hazard Potential: Low Source: British Geological Survey, National Geoscience Information Service	A13SW (W)	116	1	424253 421491
131	Potential for Landslide Ground Stability Hazards Hazard Potential: Low Source: British Geological Survey, National Geoscience Information Service	A13NE (NE)	239	1	424699 421755
132	Potential for Running Sand Ground Stability Hazards Hazard Potential: Low Source: British Geological Survey, National Geoscience Information Service	A13NW (SE)	0	1	424443 421545
133	Potential for Running Sand Ground Stability Hazards Hazard Potential: Very Low Source: British Geological Survey, National Geoscience Information Service	A13SW (SW)	68	1	424372 421414
134	Potential for Running Sand Ground Stability Hazards Hazard Potential: Very Low Source: British Geological Survey, National Geoscience Information Service	A13NE (E)	107	1	424651 421576
	Potential for Running Sand Ground Stability Hazards Hazard Potential: No Hazard Source: British Geological Survey, National Geoscience Information Service	A13NW (NW)	0	1	424440 421551
135	Potential for Shrinking or Swelling Clay Ground Stability Hazards Hazard Potential: Very Low Source: British Geological Survey, National Geoscience Information Service	A13NW (SE)	0	1	424443 421545
	Potential for Shrinking or Swelling Clay Ground Stability Hazards Hazard Potential: No Hazard Source: British Geological Survey, National Geoscience Information Service	A13NW (NW)	0	1	424440 421551

The following mapping has been analysed for Historical Land Use Information (1:2,500):








1:2,500	Mapsheets	Published Date
Yorkshire	247_03	1894
Yorkshire	247_03	1907
Yorkshire	247_03	1922
Yorkshire	247_03	1933
Ordnance Survey Plan	SE2421	1956

The following mapping has been analysed for Historical Land Use Information (1:10,000):

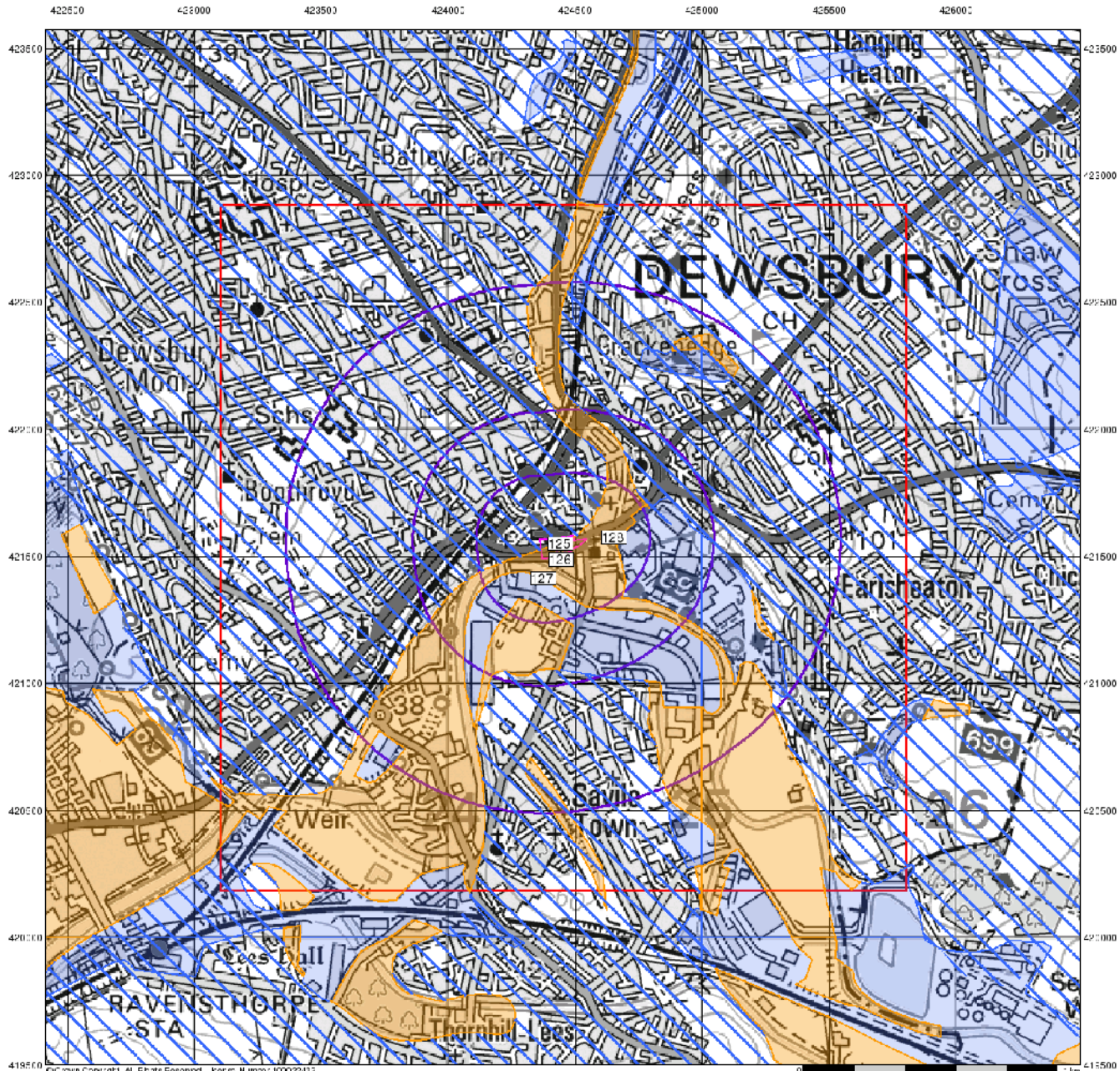
1:10,560	Mapsheets	Published Date
Yorkshire	232_00	1854
Yorkshire	247_00	1855
Yorkshire	247_NE	1894
Yorkshire	232_SE	1895
Yorkshire	232_SE	1908
Yorkshire	247_NE	1908
Yorkshire	232_SE	1938
Yorkshire	247_NE	1938
Ordnance Survey Plan	SE22SW	1955
Ordnance Survey Plan	SE22SE	1957
1:10,000	Mapsheets	Published Date
Ordnance Survey Plan	SE22SW	1989
Ordnance Survey Plan	SE22SE	1993

Mining and Cavities Data	Version	Update Cycle
BGS Recorded Mineral Sites British Geological Survey - National Geoscience Information Service	May 2021	Bi-Annually
Coal Mining Affected Areas The Coal Authority - Property Searches	March 2014	Annual Rolling Update
Man Made Mining Cavities Stantec UK Ltd	May 2021	Bi-Annually
Mining Instability Ove Arup & Partners	June 1998	Not Applicable
Natural Cavities Stantec UK Ltd	May 2021	Bi-Annually
Non Coal Mining Areas of Great Britain British Geological Survey - National Geoscience Information Service	May 2015	Not Applicable
Historical Land Use Information (1:2,500)	Version	Update Cycle
Subterranean Features Landmark Information Group Limited	February 2020	Bi-Annually
Ground Stability Data (1:50,000)	Version	Update Cycle
CBSCB Compensation District Cheshire Brine Subsidence Compensation Board (CBSCB)	August 2011	As notified
Potential for Collapsible Ground Stability Hazards British Geological Survey - National Geoscience Information Service	April 2020	Annually
Potential for Compressible Ground Stability Hazards British Geological Survey - National Geoscience Information Service	January 2019	Annually
Potential for Ground Dissolution Stability Hazards British Geological Survey - National Geoscience Information Service	January 2019	Annually
Potential for Landslide Ground Stability Hazards British Geological Survey - National Geoscience Information Service	January 2019	Annually
Potential for Running Sand Ground Stability Hazards British Geological Survey - National Geoscience Information Service	January 2019	Annually
Potential for Shrinking or Swelling Clay Ground Stability Hazards British Geological Survey - National Geoscience Information Service	January 2019	Annually
Brine Subsidence Solution Area Johnson Poole & Bloomer	December 2020	Annual Rolling Update

A selection of organisations who provide data within this report

Data Supplier	Data Supplier Logo
Ordnance Survey	
British Geological Survey	 British Geological Survey <small>NATURAL ENVIRONMENT RESEARCH COUNCIL</small>
The Coal Authority	
Ove Arup	
Stantec UK Ltd	
Wardell Armstrong	
Johnson Poole & Bloomer	

Contact	Name and Address	Contact Details
1	British Geological Survey - Enquiry Service British Geological Survey, Environmental Science Centre, Keyworth, Nottingham, Nottinghamshire, NG12 5GG	Telephone: 0115 936 3143 Fax: 0115 936 3276 Email: enquiries@bgs.ac.uk Website: www.bgs.ac.uk
2	The Coal Authority - Property Searches 200 Lichfield Lane, Mansfield, Nottinghamshire, NG18 4RG	Telephone: 0345 762 6848 Fax: 01623 637 338 Email: groundstability@coal.gov.uk Website: www2.groundstability.com
3	Ove Arup & Partners Central Square, Forth Street, Newcastle upon Tyne, Tyne and Wear, NE1 3PL	Telephone: 0191 261 6080 Fax: 0191 261 7879
4	Landmark Information Group Limited Imperium, Imperial Way, Reading, Berkshire, RG2 0TD	Telephone: 0844 844 9960 Fax: 0844 844 9951 Email: customerservice@promap.co.uk Website: www.landmarkinfo.co.uk
-	Landmark Information Group Limited Imperium, Imperial Way, Reading, Berkshire, RG2 0TD	Telephone: 0844 844 9952 Fax: 0844 844 9951 Email: customerservices@landmarkinfo.co.uk Website: www.landmarkinfo.co.uk



Ground Stability Data (1:50,000)

General

- Specified Site
- Specified Buffer(s)
- Easing Reference Point
- Site
- Map ID

Potential for Compressible Ground Stability Hazards

- High
- Low
- Moderate
- Very Low

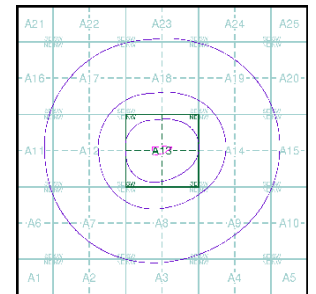
Potential for Collapsible Ground Stability Hazards

- High
- Low
- Moderate
- Very Low

Brine Pumping and Salt Mining

- | | | |
|-------------------------------|--------------|----------------|
| | Point | Polygon |
| Brine Pumping Related Feature | | |
| Salt Mining Related Feature | | |

Mining and Ground Stability - Slice A



Order Details

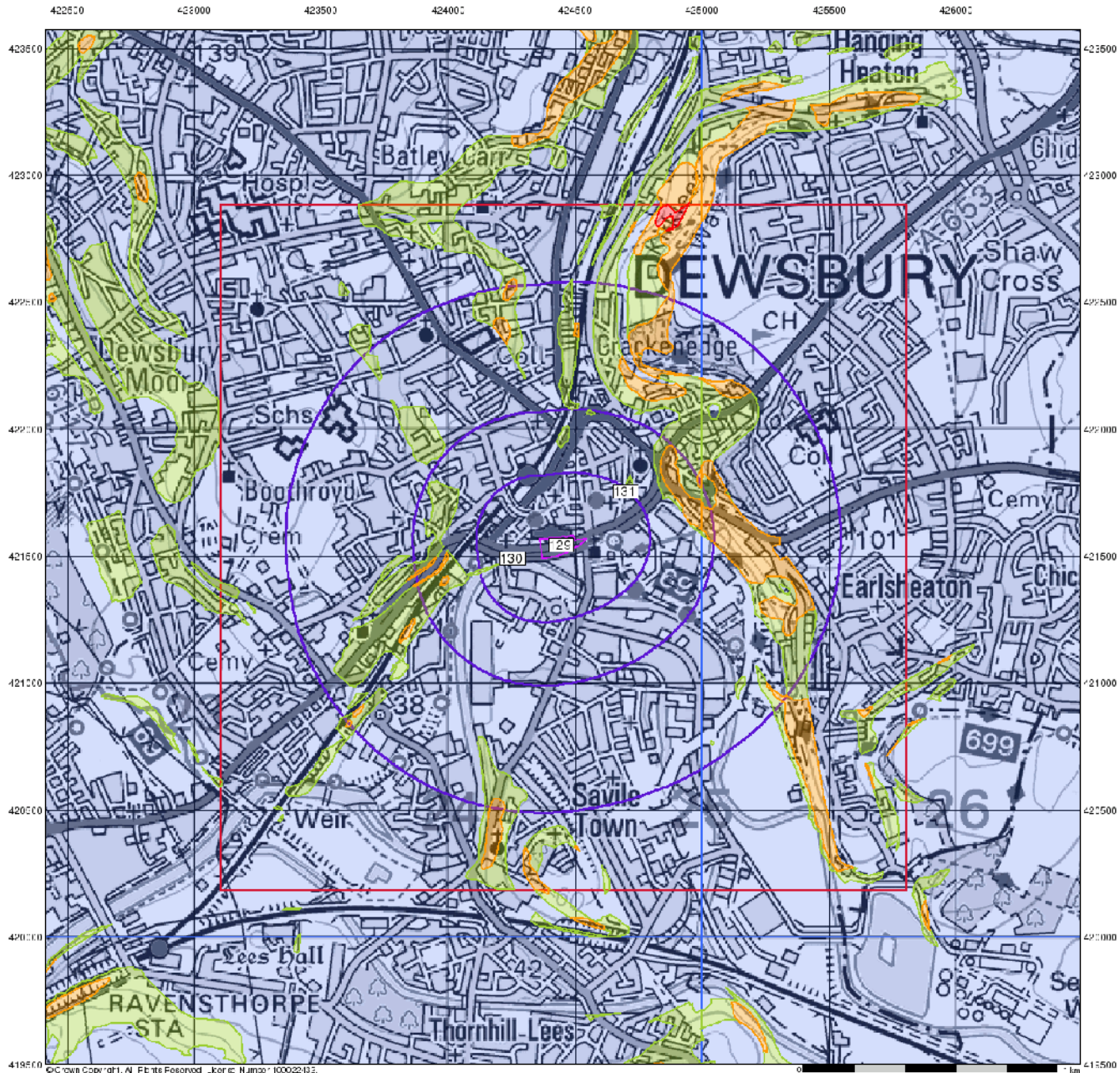
Order Number: 285532477_1_1
 Customer Ref: 70089130
 National Grid Reference: 424440, 421540
 Slice: A
 Site Area (Ha): 1.02
 Search Buffer (m): 1000

Site Details

Dewsbury Bus Station, Aldams Road, DEWSBURY, WF12 8AR



Tel: 0844 844 9952
 Fax: 0844 844 9951
 Web: www.envirocheck.co.uk



Ground Stability Data (1:50,000)

General

- Specified Site
- Specified Limits
- Bearing Reference point
- Slice
- Map ID

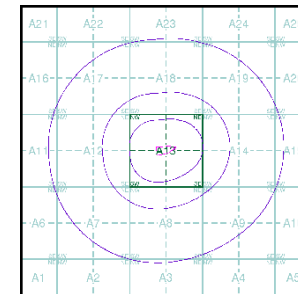
Potential for Landslide Ground Stability Hazards

- High
- Moderate
- Low
- Very Low

Potential for Ground Dissolution Stability Hazards

- High
- Moderate
- Low
- Very Low

Mining and Ground Stability - Slice A



Order Details

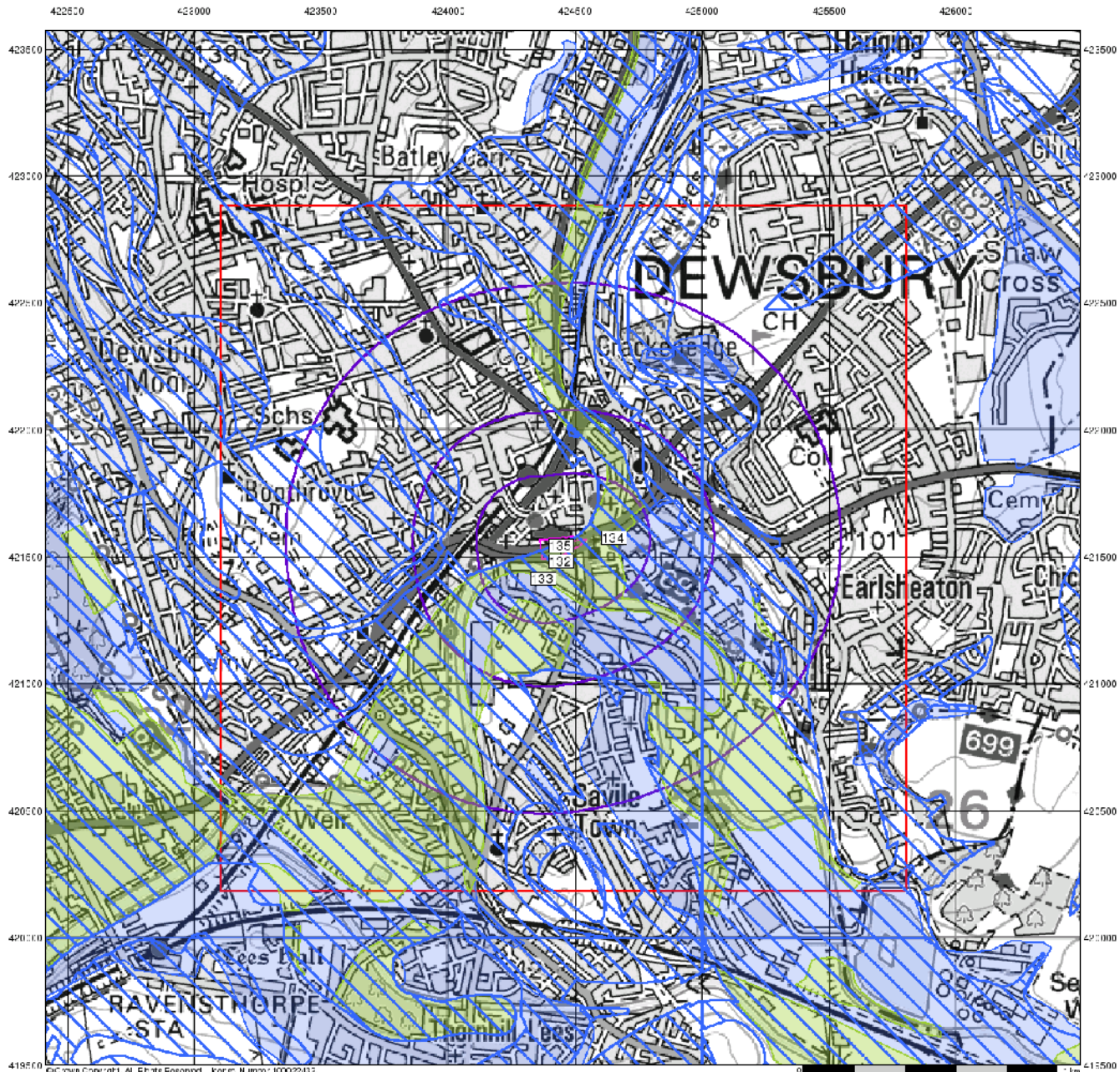
Order Number: 285532477_1_1
 Customer Ref: 70089130
 National Grid Reference: 424440, 421540
 Slice: A
 Site Area (Ha): 1.02
 Search Buffer (m): 1000

Site Details

Dewsbury Bus Station, Aldams Road, DEWSBURY, WF12 8AR



Tel: 0844 844 9952
 Fax: 0844 844 9951
 Web: www.envirocheck.co.uk



Ground Stability Data (1:50,000)

General

- Specified Site
- Specified Limits
- Bearing Reference point
- Slice
- Map ID

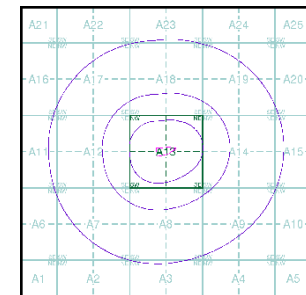
Potential for Running Sand Ground Stability Hazards

- High
- Low
- Moderate
- Very Low

Potential for Shrinking or Swelling Clay Ground Stability Hazards

- High
- Low
- Moderate
- Very Low

Mining and Ground Stability - Slice A



Order Details

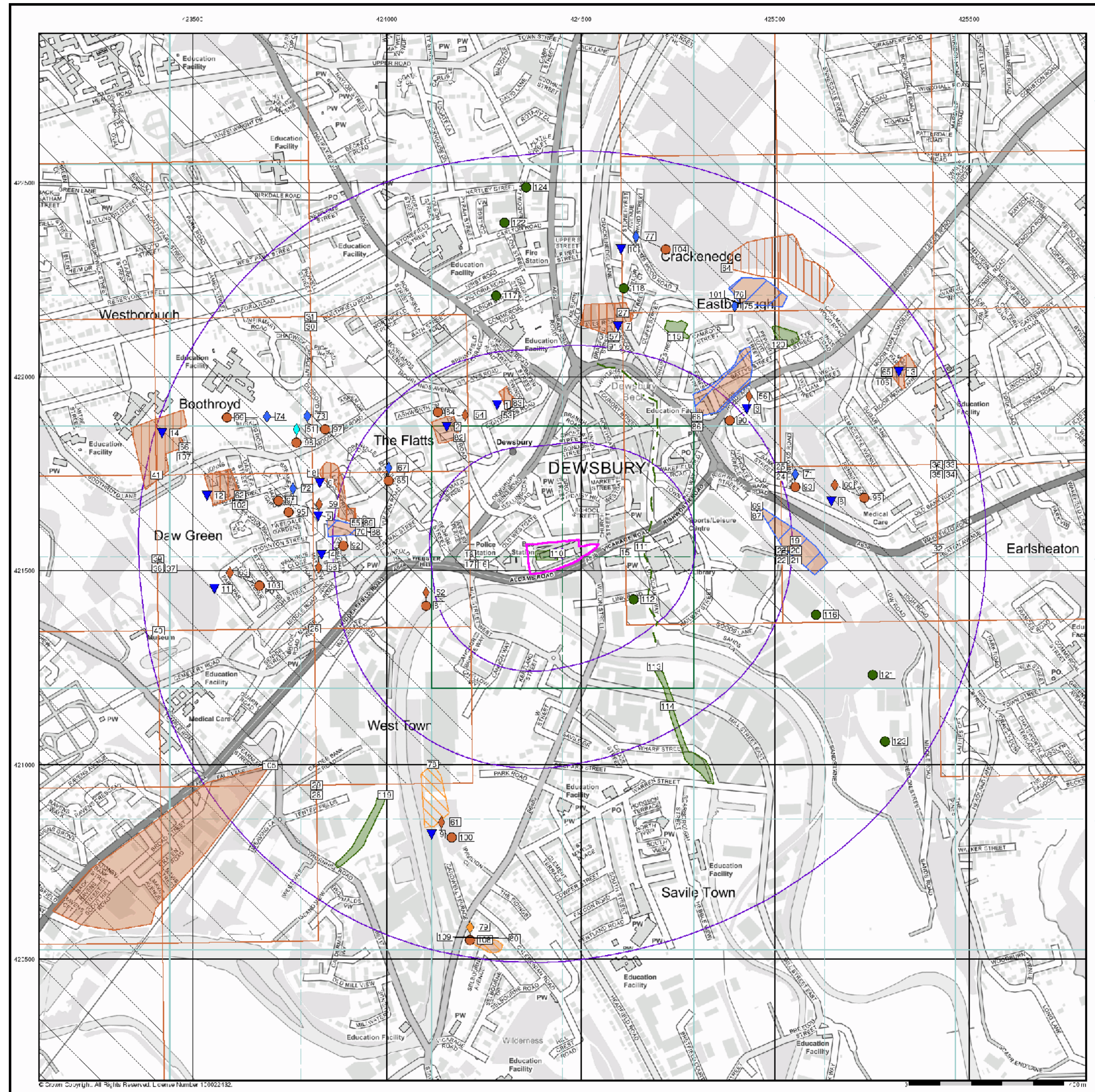
Order Number: 285532477_1_1
 Customer Ref: 70089130
 National Grid Reference: 424440, 421540
 Slice: A
 Site Area (Ha): 1.02
 Search Buffer (m): 1000

Site Details

Dewsbury Bus Station, Aldams Road, DEWSBURY, WF12 8AR



Tel: 0844 844 9952
 Fax: 0844 844 9951
 Web: www.envirocheck.co.uk



Historical Land Use Information (1:10,000)

General

- Specified Site
- Specified Buffer(s)
- X Bearing Reference Point
- Map ID
- Several of Type at Location

Potentially Contaminative Industrial Uses (Past Land Uses - Mining)

	Point	Line	Polygon
Air Shafts	◆	—	
Disturbed Ground	◆	—	
General Quarrying	◆	—	
Heap, unknown constituents	◆	—	
Mineral Railway	◆	—	
Mining and Quarrying General	◆	—	
Mining of Coal & Lignite	◆	—	
Quarrying of Sand and Clay, Operation of Sand and Gravel Pits	◆	—	

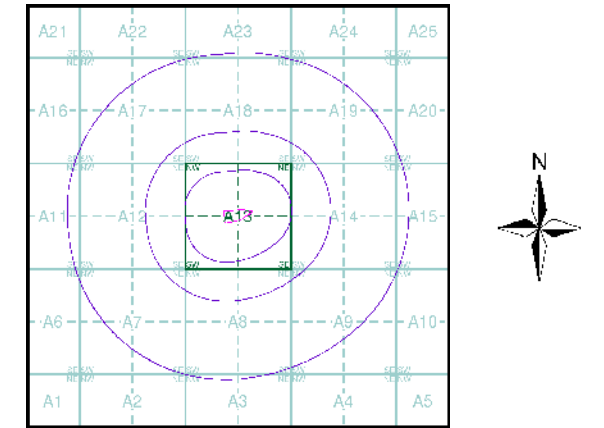
Historical Land Use

	Point	Line	Polygon
Potentially Infilled Land (Non-Water)	●	—	
Potentially Infilled Land (Water)	●	—	
Former Marsh	✕		

Mining Data

- Potential Mining Area
- ▼ BGS Recorded Mineral Site

Mining and Ground Stability - Slice A



Order Details

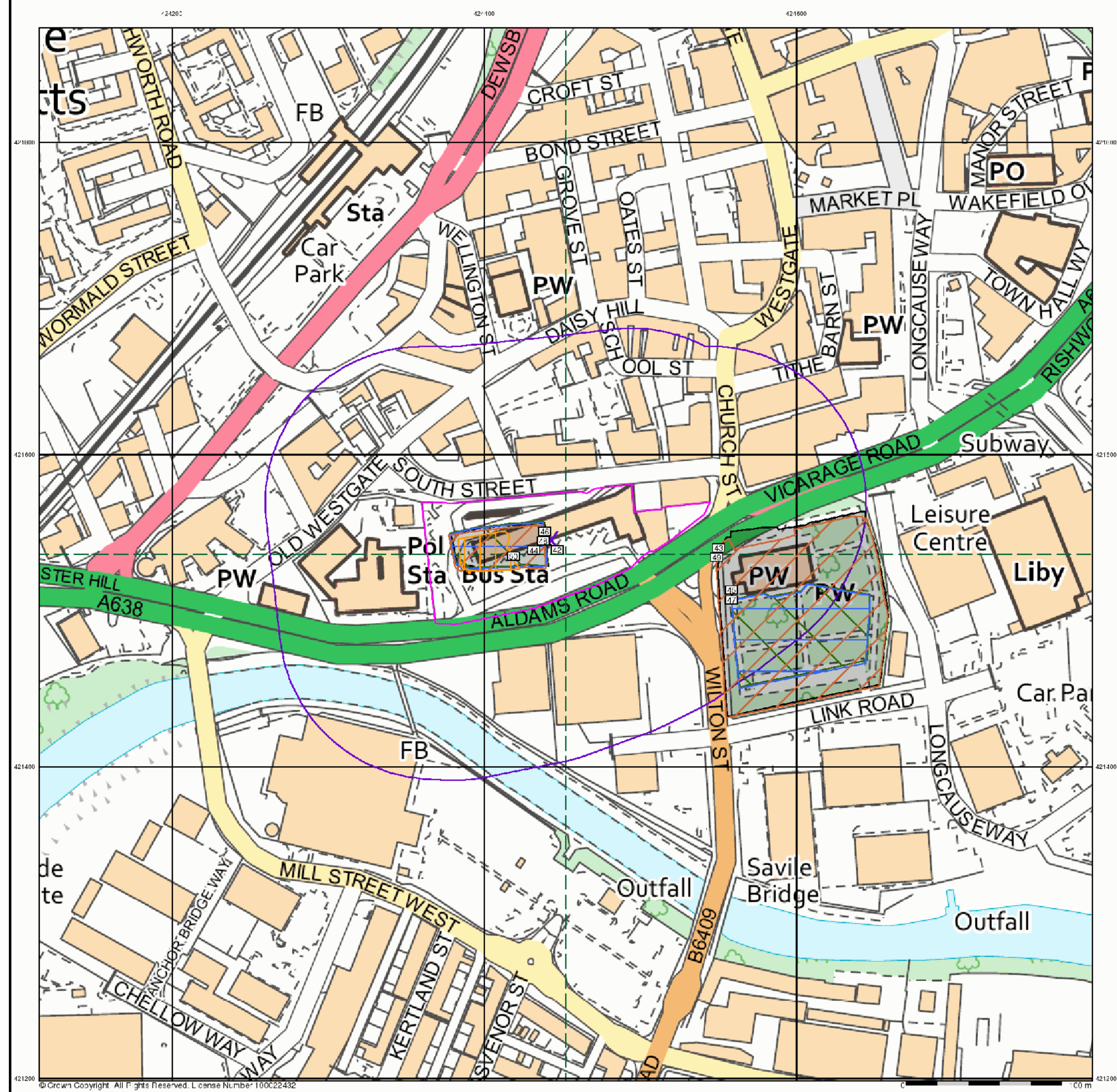
Order Number: 285532477_1_1
 Customer Ref: 70089130
 National Grid Reference: 424440, 421540
 Slice: A
 Site Area (Ha): 1.02
 Search Buffer (m): 1000

Site Details

Dewsbury Bus Station, Aldams Road, DEWSBURY, WF12 8AR



Tel: 0844 844 9952
 Fax: 0844 844 9951
 Web: www.envirocheck.co.uk



Historical Land Use Information (1:2,500)

General

- Specified Site
- Specified Buffer(s)
- Bearing Reference Point
- Map ID
- Several of Type at Location

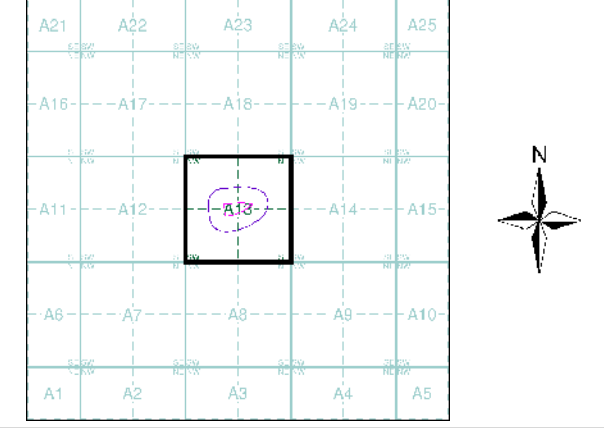
Potentially Contaminative Industrial Uses (Extractive Industries Activity)

	Point	Line	Polygon
Extractive Industries Activity from 1855 - 1909	▲	—	■
Extractive Industries Activity from 1893 - 1915	▲	—	■
Extractive Industries Activity from 1906 - 1937	▲	—	■
Extractive Industries Activity from 1924 - 1949	▲	—	■
Extractive Industries Activity from 1950 - 1980	▲	—	■

Subterranean Features

	Point	Line	Polygon
Subterranean Features	▼	---	■

Mining and Ground Stability - Segment A13



Order Details

Order Number:	285532477_1_1
Customer Ref:	70089130
National Grid Reference:	424440, 421540
Slice:	A
Site Area (Ha):	1.02
Plot Buffer (m):	100

Site Details
 Dewsbury Bus Station, Aldams Road, DEWSBURY, WF12 8AR



Envirocheck[®] Report:

Datasheet

Order Details:

Order Number:

285532477_1_1

Customer Reference:

70089130

National Grid Reference:

424440, 421540

Slice:

A

Site Area (Ha):

1.02

Search Buffer (m):

1000

Site Details:

Dewsbury Bus Station, Aldams Road

DEWSBURY

WF12 8AR

Client Details:

Miss G Vicarey

WSP UK Ltd

Three White Rose Office Park

Millshaw Park Lane

Leeds

LS11 0DL

Report Section	Page Number
Summary	-
Agency & Hydrological	1
Waste	33
Hazardous Substances	-
Geological	44
Industrial Land Use	57
Sensitive Land Use	105
Data Currency	106
Data Suppliers	112
Useful Contacts	113

Introduction

The Environment Act 1995 has made site sensitivity a key issue, as the legislation pays as much attention to the pathways by which contamination could spread, and to the vulnerable targets of contamination, as it does the potential sources of contamination. For this reason, Landmark's Site Sensitivity maps and Datasheet(s) place great emphasis on statutory data provided by the Environment Agency/Natural Resources Wales and the Scottish Environment Protection Agency; it also incorporates data from Natural England (and the Scottish and Welsh equivalents) and Local Authorities; and highlights hydrogeological features required by environmental and geotechnical consultants. It does not include any information concerning past uses of land. The datasheet is produced by querying the Landmark database to a distance defined by the client from a site boundary provided by the client. In this datasheet the National Grid References (NGRs) are rounded to the nearest 10m in accordance with Landmark's agreements with a number of Data Suppliers.

Copyright Notice

© Landmark Information Group Limited 2021. The Copyright on the information and data and its format as contained in this Envirocheck® Report ("Report") is the property of Landmark Information Group Limited ("Landmark") and several other Data Providers, including (but not limited to) Ordnance Survey, British Geological Survey, the Environment Agency/Natural Resources Wales and Natural England, and must not be reproduced in whole or in part by photocopying or any other method. The Report is supplied under Landmark's Terms and Conditions accepted by the Customer. A copy of Landmark's Terms and Conditions can be found with the Index Map for this report. Additional copies of the Report may be obtained from Landmark, subject to Landmark's charges in force from time to time. The Copyright, design rights and any other intellectual rights shall remain the exclusive property of Landmark and/or other Data providers, whose Copyright material has been included in this Report. © Environment Agency & United Kingdom Research and Innovation 2021. © Natural Resources Wales & United Kingdom Research and Innovation 2021.

Natural England Copyright Notice

Site of Special Scientific Interest, National Nature Reserve, Ramsar, Special Protection Area, Special Conservation Area, Marine Nature Reserve data (derived from Ordnance Survey 1:10000 raster) is provided by, and used with the permission of, Natural England who retain the copyright and Intellectual Property Rights for the data.

Scottish Natural Heritage Copyright

Contains SNH information licensed under the Open Government Licence v3.0.

Ove Arup Copyright Notice

The Mining Instability data was obtained on licence from Ove Arup & Partners Limited (for further information, contact mining.review@arup.com). No reproduction or further use of such Data is to be made without the prior written consent of Ove Arup & Partners Limited. The supplied Mining Instability data is derived from publicly available records and other third party sources and neither Ove Arup & Partners nor Landmark warrant the accuracy or completeness of such information or data.

Stantec Copyright Notice

The cavity data presented has been extracted from the PBA (now Stantec UK Ltd) enhanced version of the original DEFRA national cavity databases. Stantec UK Ltd retain the copyright & intellectual property rights in the data. Whilst all reasonable efforts are made to check that the information contained in the cavity databases is accurate we do not warrant that the data is complete or error free. The information is based upon our own researches and those collated from a number of external sources and is continually being augmented and updated by Stantec UK Ltd. In no event shall Stantec UK Ltd or Landmark be liable for any loss or damage including, without limitation, indirect or consequential loss or damage arising from the use of this data.

Radon Potential dataset Copyright Notice

Information supplied from a joint dataset compiled by The British Geological Survey and Public Health England.

Natural Resources Wales Copyright Notice

Contains Natural Resources Wales information © Natural Resources Wales and Database Right. All rights Reserved. Contains Ordnance Survey Data. Ordnance Survey Licence number 100019741. Crown Copyright and Database Right. Contains Natural Resources Wales information © Natural Resources Wales and Database Right. All rights Reserved. Some features of this information are based on digital spatial data licensed from the Centre for Ecology & Hydrology © NERC (CEH). Defra, Met Office and DARD Rivers Agency © Crown copyright. © Cranfield University. © James Hutton Institute. Contains OS data © Crown copyright and database right 2021. Land & Property Services © Crown copyright and database right.

Report Version v53.0

Data Type	Page Number	On Site	0 to 250m	251 to 500m	501 to 1000m (*up to 2000m)
Agency & Hydrological					
BGS Groundwater Flooding Susceptibility	pg 1	Yes	Yes	Yes	n/a
Contaminated Land Register Entries and Notices					
Discharge Consents	pg 3			6	14
Prosecutions Relating to Controlled Waters			n/a	n/a	n/a
Enforcement and Prohibition Notices					
Integrated Pollution Controls	pg 7			4	
Integrated Pollution Prevention And Control	pg 8			5	2
Local Authority Integrated Pollution Prevention And Control	pg 10				1
Local Authority Pollution Prevention and Controls	pg 10		2	6	13
Local Authority Pollution Prevention and Control Enforcements					
Nearest Surface Water Feature	pg 13		Yes		
Pollution Incidents to Controlled Waters	pg 13		7	4	14
Prosecutions Relating to Authorised Processes					
Registered Radioactive Substances					
River Quality	pg 17	1	2		
River Quality Biology Sampling Points					
River Quality Chemistry Sampling Points					
Substantiated Pollution Incident Register	pg 17			3	
Water Abstractions	pg 18		3	2	6 (*28)
Water Industry Act Referrals	pg 27			1	
Groundwater Vulnerability Map	pg 27	Yes	n/a	n/a	n/a
Groundwater Vulnerability - Soluble Rock Risk			n/a	n/a	n/a
Groundwater Vulnerability - Local Information			n/a	n/a	n/a
Bedrock Aquifer Designations	pg 28	Yes	n/a	n/a	n/a
Superficial Aquifer Designations	pg 28	Yes	n/a	n/a	n/a
Source Protection Zones					
Extreme Flooding from Rivers or Sea without Defences	pg 28	Yes	Yes	n/a	n/a
Flooding from Rivers or Sea without Defences	pg 29		Yes	n/a	n/a
Areas Benefiting from Flood Defences				n/a	n/a
Flood Water Storage Areas	pg 29		Yes	n/a	n/a
Flood Defences	pg 29		Yes	n/a	n/a
OS Water Network Lines	pg 30		2	3	17

Data Type	Page Number	On Site	0 to 250m	251 to 500m	501 to 1000m (*up to 2000m)
Waste					
BGS Recorded Landfill Sites					
Historical Landfill Sites	pg 33				4
Integrated Pollution Control Registered Waste Sites					
Licensed Waste Management Facilities (Landfill Boundaries)					
Licensed Waste Management Facilities (Locations)	pg 33			6	6
Local Authority Landfill Coverage	pg 36	1	n/a	n/a	n/a
Local Authority Recorded Landfill Sites					
Potentially Infilled Land (Non-Water)	pg 36			9	20
Potentially Infilled Land (Water)	pg 38	1	2	2	10
Registered Landfill Sites	pg 39				3
Registered Waste Transfer Sites	pg 40			2	2
Registered Waste Treatment or Disposal Sites	pg 42			1	2
Hazardous Substances					
Control of Major Accident Hazards Sites (COMAH)					
Explosive Sites					
Notification of Installations Handling Hazardous Substances (NIHHS)					
Planning Hazardous Substance Consents					
Planning Hazardous Substance Enforcements					

Data Type	Page Number	On Site	0 to 250m	251 to 500m	501 to 1000m (*up to 2000m)
Geological					
BGS 1:625,000 Solid Geology	pg 44	Yes	n/a	n/a	n/a
BGS Estimated Soil Chemistry	pg 44	Yes	Yes	Yes	Yes
BGS Recorded Mineral Sites	pg 53			2	12
BGS Urban Soil Chemistry					
BGS Urban Soil Chemistry Averages					
CBSCB Compensation District			n/a	n/a	n/a
Coal Mining Affected Areas	pg 55	Yes	n/a	n/a	n/a
Mining Instability	pg 55	Yes	n/a	n/a	n/a
Man-Made Mining Cavities					
Natural Cavities					
Non Coal Mining Areas of Great Britain				n/a	n/a
Potential for Collapsible Ground Stability Hazards	pg 55	Yes		n/a	n/a
Potential for Compressible Ground Stability Hazards	pg 55	Yes	Yes	n/a	n/a
Potential for Ground Dissolution Stability Hazards				n/a	n/a
Potential for Landslide Ground Stability Hazards	pg 56	Yes	Yes	n/a	n/a
Potential for Running Sand Ground Stability Hazards	pg 56	Yes	Yes	n/a	n/a
Potential for Shrinking or Swelling Clay Ground Stability Hazards	pg 56	Yes		n/a	n/a
Radon Potential - Radon Affected Areas			n/a	n/a	n/a
Radon Potential - Radon Protection Measures			n/a	n/a	n/a
Industrial Land Use					
Contemporary Trade Directory Entries	pg 57	1	36	115	165
Fuel Station Entries	pg 84		2	3	2
Points of Interest - Commercial Services	pg 85		9	35	51
Points of Interest - Education and Health					
Points of Interest - Manufacturing and Production	pg 93		8	27	43
Points of Interest - Public Infrastructure	pg 100	4	8	10	15
Points of Interest - Recreational and Environmental	pg 103		2	1	10
Gas Pipelines					
Underground Electrical Cables					

Data Type	Page Number	On Site	0 to 250m	251 to 500m	501 to 1000m (*up to 2000m)
Sensitive Land Use					
Ancient Woodland					
Areas of Adopted Green Belt	pg 105				2
Areas of Unadopted Green Belt	pg 105				2
Areas of Outstanding Natural Beauty					
Environmentally Sensitive Areas					
Forest Parks					
Local Nature Reserves					
Marine Nature Reserves					
National Nature Reserves					
National Parks					
Nitrate Sensitive Areas					
Nitrate Vulnerable Zones	pg 105				1
Ramsar Sites					
Sites of Special Scientific Interest					
Special Areas of Conservation					
Special Protection Areas					
World Heritage Sites					



Map ID	Details	Quadrant Reference (Compass Direction)	Estimated Distance From Site	Contact	NGR
	BGS Groundwater Flooding Susceptibility Flooding Type: Potential for Groundwater Flooding to Occur at Surface	A13NW (SE)	0	1	424443 421545
	BGS Groundwater Flooding Susceptibility Flooding Type: Potential for Groundwater Flooding to Occur at Surface	A13NW (N)	0	1	424443 421550
	BGS Groundwater Flooding Susceptibility Flooding Type: Potential for Groundwater Flooding to Occur at Surface	A13SE (SE)	28	1	424500 421500
	BGS Groundwater Flooding Susceptibility Flooding Type: Potential for Groundwater Flooding to Occur at Surface	A13SW (SW)	115	1	424300 421400
	BGS Groundwater Flooding Susceptibility Flooding Type: Potential for Groundwater Flooding of Property Situated Below Ground Level	A13NW (NW)	212	1	424250 421750
	BGS Groundwater Flooding Susceptibility Flooding Type: Potential for Groundwater Flooding of Property Situated Below Ground Level	A13NW (NW)	239	1	424300 421800
	BGS Groundwater Flooding Susceptibility Flooding Type: Potential for Groundwater Flooding of Property Situated Below Ground Level	A13NW (NW)	248	1	424150 421700
	BGS Groundwater Flooding Susceptibility Flooding Type: Potential for Groundwater Flooding of Property Situated Below Ground Level	A13NW (NW)	256	1	424250 421800
	BGS Groundwater Flooding Susceptibility Flooding Type: Limited Potential for Groundwater Flooding to Occur	A13NW (NW)	277	1	424200 421800
	BGS Groundwater Flooding Susceptibility Flooding Type: Potential for Groundwater Flooding to Occur at Surface	A13NE (NE)	287	1	424600 421850
	BGS Groundwater Flooding Susceptibility Flooding Type: Potential for Groundwater Flooding of Property Situated Below Ground Level	A12NE (W)	320	1	424050 421650
	BGS Groundwater Flooding Susceptibility Flooding Type: Potential for Groundwater Flooding of Property Situated Below Ground Level	A18SW (N)	337	1	424300 421900
	BGS Groundwater Flooding Susceptibility Flooding Type: Limited Potential for Groundwater Flooding to Occur	A12NE (W)	337	1	424050 421700
	BGS Groundwater Flooding Susceptibility Flooding Type: Potential for Groundwater Flooding to Occur at Surface	A8NW (S)	342	1	424443 421150
	BGS Groundwater Flooding Susceptibility Flooding Type: Potential for Groundwater Flooding to Occur at Surface	A13SE (SE)	346	1	424700 421250
	BGS Groundwater Flooding Susceptibility Flooding Type: Limited Potential for Groundwater Flooding to Occur	A13NW (NW)	348	1	424150 421850
	BGS Groundwater Flooding Susceptibility Flooding Type: Potential for Groundwater Flooding to Occur at Surface	A14NW (E)	356	1	424900 421550
	BGS Groundwater Flooding Susceptibility Flooding Type: Potential for Groundwater Flooding of Property Situated Below Ground Level	A12NE (W)	360	1	424000 421550
	BGS Groundwater Flooding Susceptibility Flooding Type: Potential for Groundwater Flooding of Property Situated Below Ground Level	A12NE (W)	361	1	424000 421545
	BGS Groundwater Flooding Susceptibility Flooding Type: Limited Potential for Groundwater Flooding to Occur	A12NE (W)	361	1	424000 421600
	BGS Groundwater Flooding Susceptibility Flooding Type: Potential for Groundwater Flooding of Property Situated Below Ground Level	A13SE (SE)	363	1	424650 421200
	BGS Groundwater Flooding Susceptibility Flooding Type: Potential for Groundwater Flooding to Occur at Surface	A18SE (N)	370	1	424500 421950



Map ID	Details	Quadrant Reference (Compass Direction)	Estimated Distance From Site	Contact	NGR
	BGS Groundwater Flooding Susceptibility Flooding Type: Potential for Groundwater Flooding to Occur at Surface	A8NW (S)	392	1	424400 421100
	BGS Groundwater Flooding Susceptibility Flooding Type: Potential for Groundwater Flooding of Property Situated Below Ground Level	A8NW (S)	392	1	424443 421100
	BGS Groundwater Flooding Susceptibility Flooding Type: Potential for Groundwater Flooding of Property Situated Below Ground Level	A18SW (NW)	397	1	424250 421950
	BGS Groundwater Flooding Susceptibility Flooding Type: Potential for Groundwater Flooding to Occur at Surface	A8NE (SE)	408	1	424650 421150
	BGS Groundwater Flooding Susceptibility Flooding Type: Limited Potential for Groundwater Flooding to Occur	A12SE (W)	415	1	423950 421500
	BGS Groundwater Flooding Susceptibility Flooding Type: Potential for Groundwater Flooding to Occur at Surface	A14SW (SE)	417	1	424900 421350
	BGS Groundwater Flooding Susceptibility Flooding Type: Potential for Groundwater Flooding to Occur at Surface	A12SE (SW)	433	1	424050 421200
	BGS Groundwater Flooding Susceptibility Flooding Type: Potential for Groundwater Flooding of Property Situated Below Ground Level	A8NW (S)	442	1	424443 421050
	BGS Groundwater Flooding Susceptibility Flooding Type: Potential for Groundwater Flooding of Property Situated Below Ground Level	A14SW (SE)	445	1	424800 421200
	BGS Groundwater Flooding Susceptibility Flooding Type: Limited Potential for Groundwater Flooding to Occur	A18SW (NW)	445	1	424250 422000
	BGS Groundwater Flooding Susceptibility Flooding Type: Potential for Groundwater Flooding of Property Situated Below Ground Level	A8NW (S)	448	1	424300 421050
	BGS Groundwater Flooding Susceptibility Flooding Type: Potential for Groundwater Flooding to Occur at Surface	A14NW (E)	456	1	425000 421545
	BGS Groundwater Flooding Susceptibility Flooding Type: Potential for Groundwater Flooding to Occur at Surface	A14NW (E)	456	1	425000 421550
	BGS Groundwater Flooding Susceptibility Flooding Type: Potential for Groundwater Flooding of Property Situated Below Ground Level	A12SE (W)	471	1	423900 421450
	BGS Groundwater Flooding Susceptibility Flooding Type: Potential for Groundwater Flooding to Occur at Surface	A14SW (SE)	476	1	424900 421250
	BGS Groundwater Flooding Susceptibility Flooding Type: Potential for Groundwater Flooding to Occur at Surface	A14SW (E)	486	1	425000 421400
	BGS Groundwater Flooding Susceptibility Flooding Type: Limited Potential for Groundwater Flooding to Occur	A8NW (S)	492	1	424443 421000
	BGS Groundwater Flooding Susceptibility Flooding Type: Potential for Groundwater Flooding of Property Situated Below Ground Level	A8NW (S)	496	1	424450 421000

Map ID	Details	Quadrant Reference (Compass Direction)	Estimated Distance From Site	Contact	NGR
1	<p>Discharge Consents</p> <p>Operator: Yorkshire Water Services Ltd Property Type: STORM TANK/CSO ON SEWERAGE NETWORK (WATER COMPANY) Location: Railway Street (B To D) Cso, Railway Street, Dewsbury, West Yorkshire Authority: Environment Agency, North East Region Catchment Area: Calder Reference: Ywuccd2/28 Permit Version: 1 Effective Date: 12th November 1997 Issued Date: 12th November 1997 Revocation Date: Not Supplied Discharge Type: Sewage Discharges - Stw Storm Overflow/Storm Tank - Water Company Discharge: Freshwater Stream/River Environment: Receiving Water: River Calder Status: New Consent (Water Resources Act 1991, Section 88 & Schedule 10 as amended by Environment Act 1995) Positional Accuracy: Located by supplier to within 10m</p>	A13SE (SE)	317	2	424750 421324
2	<p>Discharge Consents</p> <p>Operator: Yorkshire Water Services Ltd Property Type: STORM TANK/CSO ON SEWERAGE NETWORK (WATER COMPANY) Location: Tingley Cso Thorpe Lane, Tingley, Wakefield, South Yorkshire, Wf3 1qy Authority: Environment Agency, North East Region Catchment Area: Calder Reference: S/Cb/48 Permit Version: 2 Effective Date: 11th June 1993 Issued Date: 11th June 1993 Revocation Date: 24th January 1995 Discharge Type: Sewage Discharges - Stw Storm Overflow/Storm Tank - Water Company Discharge: Freshwater Stream/River Environment: Receiving Water: Varies With Outlet Status: Revised Consent, by Notice (Section 37(1)) Positional Accuracy: Located by supplier to within 10m</p>	A18SE (NE)	380	2	424690 421920
2	<p>Discharge Consents</p> <p>Operator: Yorkshire Water Services Ltd Property Type: Sewerage Network - Sewers - Water Company Location: Darnall Road Cso, Darnall Road, Sheffield, S9 5ah Authority: Environment Agency, North East Region Catchment Area: Calder Reference: S/Cb/48 Permit Version: 3 Effective Date: 25th January 1995 Issued Date: 11th June 1993 Revocation Date: Not Supplied Discharge Type: Sewage Discharges - Stw Storm Overflow/Storm Tank - Water Company Discharge: Freshwater Stream/River Environment: Receiving Water: Varies With Outlet Status: Revised Consent, by Notice (Section 37(1)) Positional Accuracy: Located by supplier to within 10m</p>	A18SE (NE)	380	2	424690 421920
2	<p>Discharge Consents</p> <p>Operator: Yorkshire Water Services Ltd Property Type: STORM TANK/CSO ON SEWERAGE NETWORK (WATER COMPANY) Location: Tingley Cso Thorpe Lane, Tingley, Wakefield, South Yorkshire, Wf3 1qy Authority: Environment Agency, North East Region Catchment Area: Calder Reference: S/Cb/48 Permit Version: 1 Effective Date: 10th May 1963 Issued Date: 10th May 1963 Revocation Date: 10th June 1993 Discharge Type: Sewage Discharges - Stw Storm Overflow/Storm Tank - Water Company Discharge: Freshwater Stream/River Environment: Receiving Water: Varies With Outlet Status: Transferred from Rivers (Prevention of Pollution) Act 1951-1961 Positional Accuracy: Located by supplier to within 10m</p>	A18SE (NE)	380	2	424690 421920

Map ID	Details	Quadrant Reference (Compass Direction)	Estimated Distance From Site	Contact	NGR
3	<p>Discharge Consents</p> <p>Operator: Yorkshire Water Services Ltd Property Type: STORM TANK/CSO ON SEWERAGE NETWORK (WATER COMPANY) Location: Wood Street Combined Sewer Overflow Wood Street, Off Dewsbury Ring Road, Dewsbury, West Yorkshire Authority: Environment Agency, North East Region Catchment Area: Calder Reference: 3281 Permit Version: 2 Effective Date: 28th November 2005 Issued Date: 28th November 2005 Revocation Date: Not Supplied Discharge Type: Sewage Discharges - Stw Storm Overflow/Storm Tank - Water Company Discharge: Freshwater Stream/River Environment: Receiving Water: Dewsbury Beck Status: Modified (Water Resources Act 1991, Schedule 10 as amended by Environment Act 1995) Positional Accuracy: Located by supplier to within 10m</p>	A18SE (N)	421	2	424590 421990
4	<p>Discharge Consents</p> <p>Operator: Yorkshire Water Services Ltd Property Type: STORM TANK/CSO ON SEWERAGE NETWORK (WATER COMPANY) Location: South Street Cso, South Street, Dewsbury, West Yorkshire Authority: Environment Agency, North East Region Catchment Area: Calder Reference: Wadc1348 Permit Version: 3 Effective Date: 22nd January 2018 Issued Date: 22nd January 2018 Revocation Date: Not Supplied Discharge Type: Sewage Discharges - Stw Storm Overflow/Storm Tank - Water Company Discharge: Freshwater Stream/River Environment: Receiving Water: River Calder Status: Varied under EPR 2010 Positional Accuracy: Located by supplier to within 10m</p>	A7NE (SW)	455	2	424044 421174
5	<p>Discharge Consents</p> <p>Operator: Yorkshire Water Services Ltd Property Type: STORM TANK/CSO ON SEWERAGE NETWORK (WATER COMPANY) Location: Halifax Road Cso Halifax Road, Batley Carr, Dewsbury, West Yorkshire Authority: Environment Agency, North East Region Catchment Area: Calder Reference: Ywucd2/27 Permit Version: 1 Effective Date: 12th November 1997 Issued Date: 12th November 1997 Revocation Date: Not Supplied Discharge Type: Sewage Discharges - Stw Storm Overflow/Storm Tank - Water Company Discharge: Freshwater Stream/River Environment: Receiving Water: Dewsbury Beck Status: New Consent (Water Resources Act 1991, Section 88 & Schedule 10 as amended by Environment Act 1995) Positional Accuracy: Located by supplier to within 10m</p>	A18SE (N)	503	2	424482 422083
6	<p>Discharge Consents</p> <p>Operator: Yorkshire Water Services Ltd Property Type: STORM TANK/CSO ON SEWERAGE NETWORK (WATER COMPANY) Location: South Street Cso, South Street, Dewsbury, West Yorkshire Authority: Environment Agency, North East Region Catchment Area: Calder Reference: Wadc1348 Permit Version: 3 Effective Date: 22nd January 2018 Issued Date: 22nd January 2018 Revocation Date: Not Supplied Discharge Type: Sewage Discharges - Stw Storm Overflow/Storm Tank - Water Company Discharge: Freshwater Stream/River Environment: Receiving Water: River Calder Status: Varied under EPR 2010 Positional Accuracy: Located by supplier to within 10m</p>	A7NE (SW)	548	2	424055 421043

Map ID	Details	Quadrant Reference (Compass Direction)	Estimated Distance From Site	Contact	NGR
6	<p>Discharge Consents</p> <p>Operator: Yorkshire Water Services Ltd Property Type: STORM TANK/CSO ON SEWERAGE NETWORK (WATER COMPANY) Location: Calder Bank Road Cso Near Calder Bank Mills, Calder Bank Road, Dewsbury, West Yorkshire, Wf12 9qw Authority: Environment Agency, North East Region Catchment Area: Calder Reference: Wra9168 Permit Version: 2 Effective Date: 11th December 2019 Issued Date: 11th December 2019 Revocation Date: Not Supplied Discharge Type: Sewage Discharges - Stw Storm Overflow/Storm Tank - Water Company Discharge: Freshwater Stream/River Environment: Receiving Water: River Calder Status: Varied under EPR 2010 Positional Accuracy: Located by supplier to within 10m</p>	A7NE (SW)	566	2	424010 421055
6	<p>Discharge Consents</p> <p>Operator: Yorkshire Water Services Ltd Property Type: STORM TANK/CSO ON SEWERAGE NETWORK (WATER COMPANY) Location: Calder Bank Road Cso Near Calder Bank Mills, Calder Bank Road, Dewsbury, West Yorkshire, Wf12 9qw Authority: Environment Agency, North East Region Catchment Area: Calder Reference: Wra9168 Permit Version: 1 Effective Date: 22nd August 2007 Issued Date: 22nd August 2007 Revocation Date: 10th December 2019 Discharge Type: Sewage Discharges - Stw Storm Overflow/Storm Tank - Water Company Discharge: Freshwater Stream/River Environment: Receiving Water: River Calder Status: New Consent (Water Resources Act 1991, Section 88 & Schedule 10 as amended by Environment Act 1995) Positional Accuracy: Located by supplier to within 10m</p>	A7NE (SW)	570	2	424010 421050
6	<p>Discharge Consents</p> <p>Operator: Yorkshire Water Services Ltd Property Type: STORM TANK/CSO ON SEWERAGE NETWORK (WATER COMPANY) Location: Tingley Cso Thorpe Lane, Tingley, Wakefield, South Yorkshire, Wf3 1qy Authority: Environment Agency, North East Region Catchment Area: Calder Reference: S/Cb/48 Permit Version: 2 Effective Date: 11th June 1993 Issued Date: 11th June 1993 Revocation Date: 24th January 1995 Discharge Type: Sewage Discharges - Stw Storm Overflow/Storm Tank - Water Company Discharge: Freshwater Stream/River Environment: Receiving Water: Varies With Outlet Status: Revised Consent, by Notice (Section 37(1)) Positional Accuracy: Located by supplier to within 10m</p>	A7NE (SW)	570	2	424010 421050
6	<p>Discharge Consents</p> <p>Operator: Yorkshire Water Services Ltd Property Type: Sewerage Network - Sewers - Water Company Location: Darnall Road Cso, Darnall Road, Sheffield, S9 5ah Authority: Environment Agency, North East Region Catchment Area: Calder Reference: S/Cb/48 Permit Version: 3 Effective Date: 25th January 1995 Issued Date: 11th June 1993 Revocation Date: Not Supplied Discharge Type: Sewage Discharges - Stw Storm Overflow/Storm Tank - Water Company Discharge: Freshwater Stream/River Environment: Receiving Water: Varies With Outlet Status: Revised Consent, by Notice (Section 37(1)) Positional Accuracy: Located by supplier to within 10m</p>	A7NE (SW)	570	2	424010 421050

Map ID	Details	Quadrant Reference (Compass Direction)	Estimated Distance From Site	Contact	NGR
6	<p>Discharge Consents</p> <p>Operator: Yorkshire Water Services Ltd Property Type: STORM TANK/CSO ON SEWERAGE NETWORK (WATER COMPANY) Location: Tingley Cso Thorpe Lane, Tingley, Wakefield, South Yorkshire, Wf3 1qy Authority: Environment Agency, North East Region Catchment Area: Calder Reference: S/Cb/48 Permit Version: 1 Effective Date: 10th May 1963 Issued Date: 10th May 1963 Revocation Date: 10th June 1993 Discharge Type: Sewage Discharges - Stw Storm Overflow/Storm Tank - Water Company Discharge: Freshwater Stream/River Environment: Receiving Water: Varies With Outlet Status: Transferred from Rivers (Prevention of Pollution) Act 1951-1961 Positional Accuracy: Located by supplier to within 10m</p>	A7NE (SW)	570	2	424010 421050
7	<p>Discharge Consents</p> <p>Operator: Yorkshire Water Services Ltd Property Type: STORM TANK/CSO ON SEWERAGE NETWORK (WATER COMPANY) Location: South Street Cso, South Street, Dewsbury, West Yorkshire Authority: Environment Agency, North East Region Catchment Area: Calder Reference: Wadc1348 Permit Version: 2 Effective Date: 14th April 2009 Issued Date: 14th April 2009 Revocation Date: 21st January 2018 Discharge Type: Sewage Discharges - Stw Storm Overflow/Storm Tank - Water Company Discharge: Freshwater Stream/River Environment: Receiving Water: River Calder Status: Transferred from Water Act 1989 Positional Accuracy: Located by supplier to within 10m</p>	A8NW (S)	564	2	424430 420930
7	<p>Discharge Consents</p> <p>Operator: Yorkshire Water Services Ltd Property Type: STORM TANK/CSO ON SEWERAGE NETWORK (WATER COMPANY) Location: South Street Cso, South Street, Dewsbury, West Yorkshire Authority: Environment Agency, North East Region Catchment Area: Calder Reference: Wadc1348 Permit Version: 1 Effective Date: 18th September 1989 Issued Date: 18th September 1989 Revocation Date: 13th April 2009 Discharge Type: Sewage Discharges - Stw Storm Overflow/Storm Tank - Water Company Discharge: Freshwater Stream/River Environment: Receiving Water: River Calder Status: Transferred from Water Act 1989 Positional Accuracy: Located by supplier to within 10m</p>	A8NW (S)	564	2	424430 420930
8	<p>Discharge Consents</p> <p>Operator: Yorkshire Water Services Ltd Property Type: STORM TANK/CSO ON SEWERAGE NETWORK (WATER COMPANY) Location: Wood Street Combined Sewer Overflow Wood Street, Off Dewsbury Ring Road, Dewsbury, West Yorkshire Authority: Environment Agency, North East Region Catchment Area: Calder And Hebble Navigation Canal Reference: 3281 Permit Version: 1 Effective Date: 5th May 1978 Issued Date: 5th May 1978 Revocation Date: 27th November 2005 Discharge Type: Sewage Discharges - Stw Storm Overflow/Storm Tank - Water Company Discharge: Freshwater Stream/River Environment: Receiving Water: Batley (Dewsbury) Beck Status: Transferred from Rivers (Prevention of Pollution) Act 1951-1961 Positional Accuracy: Located by supplier to within 100m</p>	A18SE (N)	576	2	424580 422150

Map ID	Details	Quadrant Reference (Compass Direction)	Estimated Distance From Site	Contact	NGR
9	<p>Discharge Consents</p> <p>Operator: Bainbridge J&J Ltd Property Type: Not Given Location: Location Description Not Available Authority: Environment Agency, North East Region Catchment Area: Calder Reference: 44290065 Permit Version: Not Supplied Effective Date: Not Supplied Issued Date: 10th January 1980 Revocation Date: Not Supplied Discharge Type: Trade Effluent Discharge: Freshwater Stream/River Environment: Receiving Water: Not Supplied Status: Not Supplied Positional Accuracy: Located by supplier to within 100m</p>	A14SW (SE)	585	2	425001 421201
10	<p>Discharge Consents</p> <p>Operator: Yorkshire Water Services Limited Property Type: STORM TANK/CSO ON SEWERAGE NETWORK (WATER COMPANY) Location: Ravens Huddersfield Rd Cso Huddersfield Road Opp Bridge St, Dewsbury, ,,, West Yorkshire, Wf13 V3el Authority: Environment Agency, North East Region Catchment Area: Not Supplied Reference: Eprcb3598rg Permit Version: 1 Effective Date: 22nd March 2016 Issued Date: 22nd March 2016 Revocation Date: Not Supplied Discharge Type: Sewage Discharges - Stw Storm Overflow/Storm Tank - Water Company Discharge: Freshwater Stream/River Environment: Receiving Water: River Calder Status: New issued under EPR 2010 Positional Accuracy: Located by supplier to within 10m</p>	A7NE (SW)	647	2	424013 420952
10	<p>Discharge Consents</p> <p>Operator: Yorkshire Water Services Ltd Property Type: STORM TANK/CSO ON SEWERAGE NETWORK (WATER COMPANY) Location: Tingley Cso Thorpe Lane, Tingley, Wakefield, South Yorkshire, Wf3 1qy Authority: Environment Agency, North East Region Catchment Area: Calder Reference: 2921 Permit Version: 1 Effective Date: 8th March 1973 Issued Date: 8th March 1973 Revocation Date: Not Supplied Discharge Type: Sewage Discharges - Stw Storm Overflow/Storm Tank - Water Company Discharge: Freshwater Stream/River Environment: Receiving Water: River Calder Status: Transferred from Rivers (Prevention of Pollution) Act 1951-1961 Positional Accuracy: Located by supplier to within 10m</p>	A7NE (SW)	650	2	424010 420950
11	<p>Discharge Consents</p> <p>Operator: Yorkshire Water Services Ltd Property Type: STORM TANK/CSO ON SEWERAGE NETWORK (WATER COMPANY) Location: Tingley Cso Thorpe Lane, Tingley, Wakefield, South Yorkshire, Wf3 1qy Authority: Environment Agency, North East Region Catchment Area: Calder Reference: S/Cb/48 Permit Version: 1 Effective Date: 10th May 1963 Issued Date: 10th May 1963 Revocation Date: 10th June 1993 Discharge Type: Sewage Discharges - Stw Storm Overflow/Storm Tank - Water Company Discharge: Freshwater Stream/River Environment: Receiving Water: Varies With Outlet Status: Transferred from Rivers (Prevention of Pollution) Act 1951-1961 Positional Accuracy: Located by supplier to within 10m</p>	A14SE (E)	780	2	425260 421260
12	<p>Integrated Pollution Controls</p> <p>Name: Standard Wools Uk Ltd Location: Eastfield Mills, Goods Lane, DEWSBURY, West Yorkshire, WF12 8EH Authority: Environment Agency, North East Region Permit Reference: Bi8956 Dated: 8th January 2001 Process Type: IPC minor (non-substantial) variation to previous variation Description: 6.5 A (B) Coating processes and Printing within Miscellaneous Industries Status: Revoked - Now IPPC Positional Accuracy: Unknown</p>	A14SW (SE)	491	2	424945 421284

Map ID	Details	Quadrant Reference (Compass Direction)	Estimated Distance From Site	Contact	NGR
12	<p>Integrated Pollution Controls</p> <p>Name: Standard Wools Uk Ltd Location: Eastfield Mills, Goods Lane, DEWSBURY, West Yorkshire, WF12 8EH Authority: Environment Agency, North East Region Permit Reference: BD4457 Dated: 24th November 1998 Process Type: IPC minor (non-substantial) variation to previous variation Description: 6.5 A (B) Coating processes and Printing within Miscellaneous Industries Status: Authorisation superseded by a substantial or non substantial variation Positional Accuracy: Manually positioned to the address or location</p>	A14SW (SE)	491	2	424945 421284
12	<p>Integrated Pollution Controls</p> <p>Name: Standard Wools Uk Ltd Location: Eastfield Mills, Goods Lane, DEWSBURY, West Yorkshire, WF12 8EH Authority: Environment Agency, North East Region Permit Reference: AU7192 Dated: 29th August 1996 Process Type: IPC new application Description: 6.5 A (B) Coating processes and Printing within Miscellaneous Industries Status: Authorisation superseded by a substantial or non substantial variation Positional Accuracy: Manually positioned to the address or location</p>	A14SW (SE)	491	2	424945 421285
12	<p>Integrated Pollution Controls</p> <p>Name: Standard Wools Uk Ltd Location: Eastfield Mills, Goods Lane, DEWSBURY, West Yorkshire, WF12 8EH Authority: Environment Agency, North East Region Permit Reference: BH6575 Dated: 14th January 2000 Process Type: IPC minor (non-substantial) variation to previous variation Description: 6.5 A (B) Coating processes and Printing within Miscellaneous Industries Status: Authorisation superseded by a substantial or non substantial variation Positional Accuracy: Manually positioned to the address or location</p>	A14SW (SE)	494	2	424945 421279
13	<p>Integrated Pollution Prevention And Control</p> <p>Name: Standard Wool (Uk) Limited Location: Standard Wool (Uk) Ltd, Eastfield Mills, DEWSBURY, West Yorkshire, WF12 8EH Authority: Environment Agency, North East Region Permit Reference: PP3034WU Original Permit Ref: Br4705ir Effective Date: 1st January 2015 Status: Effective Application Type: Variation App. Sub Type: Simple Standard Variation Positional Accuracy: Located by supplier to within 100m Activity Code: 5.4 A(1) (a) (ii) Activity Description: DISPOSAL OF > 50 T/D NON-HAZARDOUS WASTE (> 100 T/D IF ONLY AD) INVOLVING PHYSICO-CHEMICAL TREATMENT Primary Activity: N Activity Code: 6.4 Part A (1) a) 2017 Activity Description: Pre-treating or dyeing fibres or textiles >10 tpd Primary Activity: N Activity Code: 0.0 Associated Process Activity Description: Associated Process Primary Activity: N Activity Code: 6.4 A(1) (B) Activity Description: Coating, Printing And Textiles; Pre-Treating By Washing Etc. Greater Than 10T/Day Primary Activity: Y</p>	A14SW (E)	394	2	424900 421400
13	<p>Integrated Pollution Prevention And Control</p> <p>Name: Standard Wool (Uk) Limited Location: Eastfield Mills Epr/Br4705ir, Eastfield Mills, DEWSBURY, West Yorkshire, WF12 8EH Authority: Environment Agency, North East Region Permit Reference: XP3035VN Original Permit Ref: Br4705ir Effective Date: 6th March 2014 Status: Superseded By Variation Application Type: Variation App. Sub Type: Minor Positional Accuracy: Located by supplier to within 100m Activity Code: 6.4 A(1) (B) Activity Description: Coating, Printing And Textiles; Pre-Treating By Washing Etc. Greater Than 10T/Day Primary Activity: Y Activity Code: 5.4 A(1) (a) (ii) Activity Description: DISPOSAL OF > 50 T/D NON-HAZARDOUS WASTE (> 100 T/D IF ONLY AD) INVOLVING PHYSICO-CHEMICAL TREATMENT Primary Activity: N Activity Code: 0.0 Associated Process Activity Description: Associated Process Primary Activity: N</p>	A14SW (E)	394	2	424900 421400

Map ID	Details	Quadrant Reference (Compass Direction)	Estimated Distance From Site	Contact	NGR
14	<p>Integrated Pollution Prevention And Control</p> <p>Name: Standard Wool (Uk) Limited Location: Eastfield Mills Epr/Br4705ir, Eastfield Mills, DEWSBURY, West Yorkshire, WF12 8EH Authority: Environment Agency, North East Region Permit Reference: Bv0104it Original Permit Ref: Br4705ir Effective Date: 30th September 2003 Status: Superseded By Variation Application Type: Variation App. Sub Type: Minor Positional Accuracy: Automatically positioned to the address Activity Code: 6.4 A(1) (C) Activity Description: Coating, Printing And Textiles; Treating Textiles Releasing Any Scheduled Substance Into Water Primary Activity: Y</p>	A14SW (SE)	500	2	424958 421287
14	<p>Integrated Pollution Prevention And Control</p> <p>Name: Standard Wools Uk Ltd Location: Eastfield Mills, Sands Lane, Dewsbury, West Yorkshire, WF12 8EH Authority: Environment Agency, North East Region Permit Reference: Br4705 Original Permit Ref: Br4705 Effective Date: 24th March 2003 Status: Superseded By Variation Application Type: PPC APPLICATION App. Sub Type: Not Supplied Positional Accuracy: Automatically positioned to the address Activity Code: 6.4 A(1) (C) Activity Description: Coating, Printing And Textiles; Treating Textiles Releasing Any Scheduled Substance Into Water Primary Activity: Not Supplied</p>	A14SW (SE)	500	2	424958 421287
14	<p>Integrated Pollution Prevention And Control</p> <p>Name: Standard Wool (Uk) Limited Location: Eastfield Mills Epr/Br4705ir, Eastfield Mills, DEWSBURY, West Yorkshire, WF12 8EH Authority: Environment Agency, North East Region Permit Reference: Br4705ir Original Permit Ref: Br4705ir Effective Date: 24th March 2003 Status: Superseded By Variation Application Type: Application App. Sub Type: New Positional Accuracy: Automatically positioned to the address Activity Code: 6.4 A(1) (C) Activity Description: Coating, Printing And Textiles; Treating Textiles Releasing Any Scheduled Substance Into Water Primary Activity: Y</p>	A14SW (SE)	500	2	424958 421287
15	<p>Integrated Pollution Prevention And Control</p> <p>Name: Standard Wool (Uk) Limited Location: Eastfield Mills Epr/Br4705ir, Eastfield Mills, DEWSBURY, West Yorkshire, WF12 8EH Authority: Environment Agency, North East Region Permit Reference: UP3334GP Original Permit Ref: Br4705ir Effective Date: 14th May 2009 Status: Superseded By Variation Application Type: Variation App. Sub Type: Minor Positional Accuracy: Manually positioned within the geographical locality Activity Code: 6.4 A(1) (C) Activity Description: Coating, Printing And Textiles; Treating Textiles Releasing Any Scheduled Substance Into Water Primary Activity: Y</p>	A14SW (SE)	550	2	425017 421288
16	<p>Integrated Pollution Prevention And Control</p> <p>Name: Westex (Carpets) Limited Location: Calder Bank Textile Mill - Epr/Gp3134hg, Calder Bank Mills, Calder Bank Road,, Dewsbury, West Yorkshire, WF12 9QW Authority: Environment Agency, North East Region Permit Reference: GP3134HG Original Permit Ref: Gp3134hg Effective Date: 13th April 2011 Status: Effective Application Type: Transfer App. Sub Type: Whole with Fit and Proper Person Positional Accuracy: Located by supplier to within 10m Activity Code: 6.4 A(1) (B) Activity Description: Coating, Printing And Textiles; Pre-Treating By Washing Etc. Greater Than 10T/Day Primary Activity: Y</p>	A7NE (SW)	578	2	423910 421140

Map ID	Details	Quadrant Reference (Compass Direction)	Estimated Distance From Site	Contact	NGR
17	<p>Local Authority Integrated Pollution Prevention And Control</p> <p>Name: Magma Ceramics Location: Dewsbury Works, Low Road, Earlsheaton, Dewsbury, Wf12 8bu Authority: Kirklees Metropolitan Borough Council, Environmental Health Department Permit Reference: IPPC E 136(2) Dated: Not Supplied Process Type: Mineral Industries Description: Firing of heavy clay/refractory goods Status: Permit Issued Positional Accuracy: Manually positioned to the address or location</p>	A7NW (SW)	956	3	423523 421046
18	<p>Local Authority Pollution Prevention and Controls</p> <p>Name: Perry Motor Sales Location: Aldams Road, Dewsbury, WF12 8AD Authority: Kirklees Metropolitan Borough Council, Environmental Health Department Permit Reference: Not Supplied Dated: Not Supplied Process Type: Local Authority Air Pollution Control Description: PG6/34 Respraying of road vehicles Status: Authorisation revoked Positional Accuracy: Manually positioned to the road within the address or location</p>	A13SW (SW)	14	3	424405 421482
19	<p>Local Authority Pollution Prevention and Controls</p> <p>Name: Dewsbury & West Riding Motor Co. Location: Mill Street West, Dewsbury, WF12 9AB Authority: Kirklees Metropolitan Borough Council, Environmental Health Department Permit Reference: Not Supplied Dated: Not Supplied Process Type: Local Authority Air Pollution Control Description: PG6/34 Respraying of road vehicles Status: Authorisation revoked Positional Accuracy: Manually positioned to the road within the address or location</p>	A13SW (SW)	185	3	424274 421333
20	<p>Local Authority Pollution Prevention and Controls</p> <p>Name: Swiftparts Ltd (T/A Fred Smithson) Location: Anchor Mills, Watergate, DEWSBURY, West Yorkshire, WF12 Authority: Kirklees Metropolitan Borough Council, Environmental Health Department Permit Reference: Not Given Dated: Not Supplied Process Type: Local Authority Air Pollution Control Description: PG2/6 Aluminium and aluminium alloy processes Status: Authorisation revoked Positional Accuracy: Manually positioned to the address or location</p>	A12SE (W)	287	3	424084 421457
20	<p>Local Authority Pollution Prevention and Controls</p> <p>Name: Swiftparts Ltd Location: Anchor Mills, Watergate, Dewsbury Authority: Kirklees Metropolitan Borough Council, Environmental Health Department Permit Reference: Not Given Dated: 29th March 1993 Process Type: Local Authority Air Pollution Control Description: PG2/4 Iron, steel and non-ferrous metal foundry processes Status: Authorised Positional Accuracy: Manually positioned to the address or location</p>	A12SE (W)	319	3	424052 421458
21	<p>Local Authority Pollution Prevention and Controls</p> <p>Name: Texaco Garage Location: 66 Jet Filling Station, Savile Road, Dewsbury, West Yorkshire, WF12 9PJ Authority: Kirklees Metropolitan Borough Council, Environmental Health Department Permit Reference: PPC E 124 Dated: Not Supplied Process Type: Local Authority Pollution Prevention and Control Description: PG1/14 Petrol filling station Status: Permitted Positional Accuracy: Automatically positioned to the address</p>	A8NE (S)	414	3	424481 421090
22	<p>Local Authority Pollution Prevention and Controls</p> <p>Name: Sainsbury Supermarkets Ltd Location: Railway Street, Dewsbury, West Yorkshire, WF12 8EB Authority: Kirklees Metropolitan Borough Council, Environmental Health Department Permit Reference: PPC E 97 Dated: Not Supplied Process Type: Local Authority Pollution Prevention and Control Description: PG1/14 Petrol filling station Status: Permitted Positional Accuracy: Automatically positioned to the address</p>	A14SW (E)	415	3	424946 421467

Map ID	Details	Quadrant Reference (Compass Direction)	Estimated Distance From Site	Contact	NGR
23	<p>Local Authority Pollution Prevention and Controls</p> <p>Name: Yorkshire Woolen District Transport Location: Yorkshire Wollen District Tran, Mill Street East, DEWSBURY, West Yorkshire, WF12 9AG Authority: Kirklees Metropolitan Borough Council, Environmental Health Department Permit Reference: Not Given Dated: Not Supplied Process Type: Local Authority Air Pollution Control Description: PG1/1Waste oil burners, less than 0.4MW net rated thermal input Status: Authorisation revoked Positional Accuracy: Manually positioned to the address or location</p>	A8NE (SE)	433	3	424761 421186
23	<p>Local Authority Pollution Prevention and Controls</p> <p>Name: Arriva Yorkshire (West) Ltd Location: Mill Street East, DEWSBURY, West Yorkshire, WF12 9AG Authority: Kirklees Metropolitan Borough Council, Environmental Health Department Permit Reference: Ppc E 21 Dated: Not Supplied Process Type: Local Authority Pollution Prevention and Control Description: PG1/1Waste oil burners, less than 0.4MW net rated thermal input Status: Permitted Positional Accuracy: Automatically positioned to the address</p>	A8NE (SE)	434	3	424761 421186
24	<p>Local Authority Pollution Prevention and Controls</p> <p>Name: Manor Garage Location: Kilburn Lane, Dewsbury, Wf13 2dz Authority: Kirklees Metropolitan Borough Council, Environmental Health Department Permit Reference: PPC E 152 Dated: Not Supplied Process Type: Local Authority Pollution Prevention and Control Description: PG1/1Waste oil burners, less than 0.4MW net rated thermal input Status: Permitted Positional Accuracy: Manually positioned to the road within the address or location</p>	A18SE (N)	590	3	424477 422170
25	<p>Local Authority Pollution Prevention and Controls</p> <p>Name: Morley Waste Traders Ltd Location: Albion Street, DEWSBURY, West Yorkshire, WF13 2AJ Authority: Kirklees Metropolitan Borough Council, Environmental Health Department Permit Reference: Ppc E 11 Dated: Not Supplied Process Type: Local Authority Pollution Prevention and Control Description: PG2/6 Aluminium and aluminium alloy processes Status: Permitted Positional Accuracy: Automatically positioned to the address</p>	A18NW (N)	666	3	424337 422234
26	<p>Local Authority Pollution Prevention and Controls</p> <p>Name: Auto Electrical Service Location: 29 Bradford Road, Dewsbury, West Yorkshire, WF13 2DU Authority: Kirklees Metropolitan Borough Council, Environmental Health Department Permit Reference: Not Given Dated: Not Supplied Process Type: Local Authority Air Pollution Control Description: PG1/1Waste oil burners, less than 0.4MW net rated thermal input Status: Authorisation revoked Positional Accuracy: Automatically positioned to the address</p>	A18NW (N)	668	3	424397 422242
27	<p>Local Authority Pollution Prevention and Controls</p> <p>Name: Carlton Cards Ltd Location: Mill Street East, DEWSBURY, West Yorkshire, WF12 9AW Authority: Kirklees Metropolitan Borough Council, Environmental Health Department Permit Reference: Ppc E130 Dated: Not Supplied Process Type: Local Authority Air Pollution Control Description: PG6/16 Printworks Status: Not Supplied Positional Accuracy: Automatically positioned to the address</p>	A9NW (SE)	683	3	424944 421011
28	<p>Local Authority Pollution Prevention and Controls</p> <p>Name: Howarth Timber (Huddersfield) Ltd Location: Hirst Mills, Hirst Road, DEWSBURY, West Yorkshire, WF13 2AF Authority: Kirklees Metropolitan Borough Council, Environmental Health Department Permit Reference: Not Given Dated: Not Supplied Process Type: Local Authority Air Pollution Control Description: PG6/2 Manufacture of timber and wood-based products Status: Authorisation revoked Positional Accuracy: Manually positioned to the road within the address or location</p>	A18NW (N)	713	3	424297 422279

Map ID	Details	Quadrant Reference (Compass Direction)	Estimated Distance From Site	Contact	NGR
28	<p>Local Authority Pollution Prevention and Controls</p> <p>Name: Nightingale Furniture Ltd Location: Hirst Road, DEWSBURY, West Yorkshire, WF13 2AD Authority: Kirklees Metropolitan Borough Council, Environmental Health Department Permit Reference: Not Given Dated: Not Supplied Process Type: Local Authority Air Pollution Control Description: PG6/2 Manufacture of timber and wood-based products Status: Authorisation revoked Positional Accuracy: Automatically positioned to the address</p>	A18NW (N)	747	3	424303 422313
29	<p>Local Authority Pollution Prevention and Controls</p> <p>Name: Speed Petroleum Uk Ltd Location: Dewsbury Service Station, 161 Saville Road, Dewsbury, Wf12 9lr Authority: Kirklees Metropolitan Borough Council, Environmental Health Department Permit Reference: PPC E 99 Dated: Not Supplied Process Type: Local Authority Pollution Prevention and Control Description: PG1/14 Petrol filling station Status: Permitted Positional Accuracy: Automatically positioned to the address</p>	A8SW (S)	840	3	424216 420667
30	<p>Local Authority Pollution Prevention and Controls</p> <p>Name: Messrs C Hey & M Hepworth Location: Ideal Tripe Work, Meadow Lane, DEWSBURY, West Yorkshire, WF13 2BE Authority: Kirklees Metropolitan Borough Council, Environmental Health Department Permit Reference: Epa E 128 Dated: Not Supplied Process Type: Local Authority Air Pollution Control Description: PG6/24 Pet food manufacturing Status: Not Supplied Positional Accuracy: Manually positioned to the address or location</p>	A18NW (N)	840	3	424358 422410
30	<p>Local Authority Pollution Prevention and Controls</p> <p>Name: R Hey & Sons Ltd Location: Ideal Tripeworks, Meadow Lane, Dewsbury, West Yorkshire, WF13 2BE Authority: Kirklees Metropolitan Borough Council, Environmental Health Department Permit Reference: PPC E 51 Dated: Not Supplied Process Type: Local Authority Pollution Prevention and Control Description: PG6/1Animal by-product rendering Status: Permitted Positional Accuracy: Automatically positioned to the address</p>	A18NW (N)	840	3	424359 422410
31	<p>Local Authority Pollution Prevention and Controls</p> <p>Name: Stevvo LimitedT/A Jay-Be Location: Dewsbury Mills, Thornhill Road, DEWSBURY, West Yorkshire, WF12 9QE Authority: Kirklees Metropolitan Borough Council, Environmental Health Department Permit Reference: Ppc E 119 Dated: Not Supplied Process Type: Local Authority Pollution Prevention and Control Description: PG6/31 Powder coating processes (including sheradizing) Status: Permitted Positional Accuracy: Automatically positioned to the address</p>	A7SE (SW)	892	3	424047 420660
32	<p>Local Authority Pollution Prevention and Controls</p> <p>Name: Appleyards Motor Co Location: 101 Bradford Road, Dewsbury, West Yorkshire, WF13 2EW Authority: Kirklees Metropolitan Borough Council, Environmental Health Department Permit Reference: Not Given Dated: Not Supplied Process Type: Local Authority Air Pollution Control Description: PG1/1Waste oil burners, less than 0.4MW net rated thermal input Status: Authorisation revoked Positional Accuracy: Automatically positioned to the address</p>	A18NW (N)	901	3	424393 422476
33	<p>Local Authority Pollution Prevention and Controls</p> <p>Name: Dyson Precision Ceramics Location: Little Royd Mills, Low Road, Earlsheaton, DEWSBURY, West Yorkshire, WF12 8BU Authority: Kirklees Metropolitan Borough Council, Environmental Health Department Permit Reference: Epa E 6 Dated: Not Supplied Process Type: Local Authority Air Pollution Control Description: PG3/2 Manufacture of heavy clay goods and refractory goods Status: Not Supplied Positional Accuracy: Automatically positioned to the address</p>	A9NE (SE)	956	3	425324 421014

Map ID	Details	Quadrant Reference (Compass Direction)	Estimated Distance From Site	Contact	NGR
34	<p>Local Authority Pollution Prevention and Controls</p> <p>Name: Magma Ceramics Location: Dewsbury Works, Low Road, Earlsheaton, Dewsbury, Wf12 8bu Authority: Kirklees Metropolitan Borough Council, Environmental Health Department Permit Reference: IPPC E 136(2) Dated: Not Supplied Process Type: Local Authority Pollution Prevention and Control Description: PG3/2 Manufacture of heavy clay goods and refractory goods Status: Transferred to LAIPPC Positional Accuracy: Manually positioned to the address or location</p>	A7NW (SW)	956	3	423523 421046
	<p>Nearest Surface Water Feature</p>	A13SW (SW)	44	-	424377 421440
35	<p>Pollution Incidents to Controlled Waters</p> <p>Property Type: Other General Premises Location: Railway Street Authority: Environment Agency, North East Region Pollutant: Oils - Diesel (Including Agricultural) Note: Not Supplied Incident Date: 26th March 1989 Incident Reference: 8734 Catchment Area: Not Given Receiving Water: No Pollution Cause of Incident: Not Given Incident Severity: Category 3 - Minor Incident Positional Accuracy: Located by supplier to within 100m</p>	A13SE (SE)	28	2	424500 421500
35	<p>Pollution Incidents to Controlled Waters</p> <p>Property Type: Industrial Premises Location: Weir Metal Brdg/Railw Bridge Calder 32 Authority: Environment Agency, North East Region Pollutant: Industrial Effluent Note: Not Supplied Incident Date: 10th April 1990 Incident Reference: 109496 Catchment Area: Not Given Receiving Water: Freshwater Stream/River Cause of Incident: Not Given Incident Severity: Category 2 - Significant Incident Positional Accuracy: Located by supplier to within 100m</p>	A13SE (SE)	32	2	424500 421495
35	<p>Pollution Incidents to Controlled Waters</p> <p>Property Type: Water Company Sewage: Foul Sewer Location: Mouth Of Batley, /Bridge A644 Batley Beck 01 Authority: Environment Agency, North East Region Pollutant: Unknown Note: Not Supplied Incident Date: 1st March 1989 Incident Reference: 8847 Catchment Area: Not Given Receiving Water: Not Given Cause of Incident: Not Given Incident Severity: Category 3 - Minor Incident Positional Accuracy: Located by supplier to within 100m</p>	A13SE (SE)	34	2	424505 421495
36	<p>Pollution Incidents to Controlled Waters</p> <p>Property Type: Industrial: Other Location: Calder 03C Authority: Environment Agency, North East Region Pollutant: Other Sewage Note: Fish Killed: No Information Incident Date: 1st May 1995 Incident Reference: SL950534 Catchment Area: Calder Receiving Water: Freshwater Stream/River Cause of Incident: Not Given Incident Severity: Category 3 - Minor Incident Positional Accuracy: Located by supplier to within 100m</p>	A13SE (SE)	166	2	424600 421400
36	<p>Pollution Incidents to Controlled Waters</p> <p>Property Type: Industrial: Other Location: Batley Beck Authority: Environment Agency, North East Region Pollutant: Oils - Other Oil Note: Fish Killed: No Information Incident Date: 9th May 1995 Incident Reference: SL950577 Catchment Area: Calder Tributaries Receiving Water: Freshwater Stream/River Cause of Incident: Not Given Incident Severity: Category 3 - Minor Incident Positional Accuracy: Located by supplier to within 100m</p>	A13SE (SE)	170	2	424600 421395

Map ID	Details	Quadrant Reference (Compass Direction)	Estimated Distance From Site	Contact	NGR
37	Pollution Incidents to Controlled Waters Property Type: Other General Premises Location: /road Bridge B6117 Calder 03c, HORBURY BRIDGE Authority: Environment Agency, North East Region Pollutant: Rubbish Note: Not Supplied Incident Date: 15th March 1993 Incident Reference: 141467 Catchment Area: Not Given Receiving Water: Freshwater Stream/River Cause of Incident: Not Given Incident Severity: Category 3 - Minor Incident Positional Accuracy: Located by supplier to within 100m	A13SE (S)	213	2	424500 421300
38	Pollution Incidents to Controlled Waters Property Type: Other General Premises Location: /road Bridge B6117 Calder 03c, HORBURY BRIDGE Authority: Environment Agency, North East Region Pollutant: Rubber (Including Tyres) Note: Not Supplied Incident Date: 13th May 1991 Incident Reference: 122360 Catchment Area: Not Given Receiving Water: Freshwater Stream/River Cause of Incident: Not Given Incident Severity: Category 3 - Minor Incident Positional Accuracy: Located by supplier to within 100m	A13SE (SE)	227	2	424700 421400
39	Pollution Incidents to Controlled Waters Property Type: Other General Premises Location: Road Bridge B6117, /Battieford Bridge Calder 04C Authority: Environment Agency, North East Region Pollutant: Rubbish Note: Not Supplied Incident Date: 10th June 1994 Incident Reference: 152265 Catchment Area: Not Given Receiving Water: Freshwater Stream/River Cause of Incident: Not Given Incident Severity: Category 3 - Minor Incident Positional Accuracy: Located by supplier to within 100m	A13SW (SW)	256	2	424200 421300
40	Pollution Incidents to Controlled Waters Property Type: Water Company Sewage: Foul Sewer Location: /road Bridge B6117 Calder 03c, HORBURY BRIDGE Authority: Environment Agency, North East Region Pollutant: Unknown Sewage Note: Not Supplied Incident Date: 6th December 1991 Incident Reference: 128932 Catchment Area: Not Given Receiving Water: Freshwater Stream/River Cause of Incident: Not Given Incident Severity: Category 3 - Minor Incident Positional Accuracy: Located by supplier to within 100m	A12SE (SW)	331	2	424100 421300
41	Pollution Incidents to Controlled Waters Property Type: Water Company Sewage: Storm Overflow Location: Bradford Road, BATLEY CARR Authority: Environment Agency, North East Region Pollutant: Sewage - Storm Overflow Note: Batley Beck; No Fish Killed Incident Date: Not Supplied Incident Reference: SL980689 Catchment Area: Calder Tributaries Receiving Water: Freshwater Stream/River Cause of Incident: Not Given Incident Severity: Category 3 - Minor Incident Positional Accuracy: Located by supplier to within 100m	A14SW (SE)	369	2	424800 421300
42	Pollution Incidents to Controlled Waters Property Type: Industrial Premises Location: Road Bridge B6117, /Battieford Bridge Calder 04C Authority: Environment Agency, North East Region Pollutant: Oils - Diesel (Including Agricultural) Note: Not Supplied Incident Date: 29th November 1991 Incident Reference: 128621 Catchment Area: Not Given Receiving Water: Freshwater Stream/River Cause of Incident: Not Given Incident Severity: Category 3 - Minor Incident Positional Accuracy: Located by supplier to within 100m	A12SE (SW)	397	2	424100 421200

Map ID	Details	Quadrant Reference (Compass Direction)	Estimated Distance From Site	Contact	NGR
43	Pollution Incidents to Controlled Waters Property Type: Industrial: Other Location: CALDER Authority: Environment Agency, North East Region Pollutant: Oils - Other Oil Note: Fish Killed: No Information Incident Date: 1st February 1995 Incident Reference: SL950233 Catchment Area: Calder Receiving Water: Freshwater Stream/River Cause of Incident: Not Given Incident Severity: Category 3 - Minor Incident Positional Accuracy: Located by supplier to within 100m	A19SW (NE)	501	2	424800 422000
44	Pollution Incidents to Controlled Waters Property Type: Paper Industry Location: Blackburns Waste Paper Company, Watergate Road, DEWSBURY Authority: Environment Agency, North East Region Pollutant: Not Given Note: Fire Water Running To Drain; Pollution Found; Fish Killed: No Information Incident Date: Not Supplied Incident Reference: SL961276 Catchment Area: Calder Receiving Water: Freshwater Stream/River Cause of Incident: Unknown Incident Severity: Category 3 - Minor Incident Positional Accuracy: Unknown	A12SE (SW)	507	2	423900 421300
45	Pollution Incidents to Controlled Waters Property Type: Industrial Premises Location: Mouth/Todmorden Calder Afl Authority: Environment Agency, North East Region Pollutant: Unknown Note: Not Supplied Incident Date: 27th April 1990 Incident Reference: 110755 Catchment Area: Not Given Receiving Water: Freshwater Stream/River Cause of Incident: Not Given Incident Severity: Category 2 - Significant Incident Positional Accuracy: Located by supplier to within 100m	A9NW (SE)	588	2	425001 421196
46	Pollution Incidents to Controlled Waters Property Type: Other General Premises Location: Mouth/Todmorden Calder Afl Authority: Environment Agency, North East Region Pollutant: Unknown Sewage Note: Not Supplied Incident Date: 31st August 1990 Incident Reference: 114407 Catchment Area: Not Given Receiving Water: Freshwater Stream/River Cause of Incident: Not Given Incident Severity: Category 3 - Minor Incident Positional Accuracy: Located by supplier to within 100m	A9NW (SE)	610	2	424800 421000
47	Pollution Incidents to Controlled Waters Property Type: Other General Premises Location: Saville Town, DEWSBURY Authority: Environment Agency, North East Region Pollutant: Oils - Waste Oil Note: No Fish Killed Incident Date: 27th June 1997 Incident Reference: SL970636 Catchment Area: Calder Tributaries Receiving Water: Freshwater Stream/River Cause of Incident: Not Given Incident Severity: Category 3 - Minor Incident Positional Accuracy: Located by supplier to within 100m	A8NE (S)	658	2	424700 420900
48	Pollution Incidents to Controlled Waters Property Type: Surface Water Sewers Location: Mouth/Scotia Beck Batley Beck Afl Authority: Environment Agency, North East Region Pollutant: Unknown Note: Not Supplied Incident Date: 12th October 1989 Incident Reference: 104203 Catchment Area: Not Given Receiving Water: Freshwater Stream/River Cause of Incident: Not Given Incident Severity: Category 3 - Minor Incident Positional Accuracy: Located by supplier to within 100m	A18NW (N)	729	2	424300 422295

Map ID	Details	Quadrant Reference (Compass Direction)	Estimated Distance From Site	Contact	NGR
48	Pollution Incidents to Controlled Waters Property Type: Oil Storage Depot Location: Mouth/Scotia Beck Batley Beck Afl Authority: Environment Agency, North East Region Pollutant: Oils - Diesel (Including Agricultural) Note: Not Supplied Incident Date: 9th November 1994 Incident Reference: 153490 Catchment Area: Not Given Receiving Water: Freshwater Stream/River Cause of Incident: Not Given Incident Severity: Category 2 - Significant Incident Positional Accuracy: Located by supplier to within 100m	A18NW (N)	734	2	424300 422300
49	Pollution Incidents to Controlled Waters Property Type: Other General Premises Location: Mill Street East Authority: Environment Agency, North East Region Pollutant: Unknown Note: Not Supplied Incident Date: 21st May 1989 Incident Reference: 9138 Catchment Area: Not Given Receiving Water: Freshwater Stream/River Cause of Incident: Not Given Incident Severity: Category 3 - Minor Incident Positional Accuracy: Located by supplier to within 100m	A9SW (SE)	788	2	424800 420800
50	Pollution Incidents to Controlled Waters Property Type: Farm Location: Mouth/Source Low Beck Af Authority: Environment Agency, North East Region Pollutant: Animal Waste/Slurry Note: Not Supplied Incident Date: 24th March 1994 Incident Reference: 150390 Catchment Area: Not Given Receiving Water: Freshwater Stream/River Cause of Incident: Not Given Incident Severity: Category 2 - Significant Incident Positional Accuracy: Located by supplier to within 100m	A8SE (S)	819	2	424600 420700
50	Pollution Incidents to Controlled Waters Property Type: Farm Location: Mouth/Source Low Beck Af Authority: Environment Agency, North East Region Pollutant: Animal Waste/Slurry Note: Not Supplied Incident Date: 26th March 1994 Incident Reference: 150398 Catchment Area: Not Given Receiving Water: Freshwater Stream/River Cause of Incident: Not Given Incident Severity: Category 2 - Significant Incident Positional Accuracy: Located by supplier to within 100m	A8SE (S)	824	2	424600 420695
50	Pollution Incidents to Controlled Waters Property Type: Farm Location: Mouth/Source Low Beck Af Authority: Environment Agency, North East Region Pollutant: Animal Waste/Slurry Note: Not Supplied Incident Date: 27th March 1994 Incident Reference: 150399 Catchment Area: Not Given Receiving Water: Freshwater Stream/River Cause of Incident: Not Given Incident Severity: Category 2 - Significant Incident Positional Accuracy: Located by supplier to within 100m	A8SE (S)	825	2	424605 420695
51	Pollution Incidents to Controlled Waters Property Type: Industrial Premises Location: Mouth/Gomersal Spen Afl Authority: Environment Agency, North East Region Pollutant: Unknown Note: Not Supplied Incident Date: 15th December 1993 Incident Reference: 149040 Catchment Area: Not Given Receiving Water: Freshwater Stream/River Cause of Incident: Not Given Incident Severity: Category 3 - Minor Incident Positional Accuracy: Located by supplier to within 100m	A12SW (W)	917	2	423500 421200

Map ID	Details	Quadrant Reference (Compass Direction)	Estimated Distance From Site	Contact	NGR
52	<p>Pollution Incidents to Controlled Waters</p> <p>Property Type: Other General Premises Location: Bridge Sav Town, /Bridge Mill St Est Calder 28 Authority: Environment Agency, North East Region Pollutant: Rubbish Note: Not Supplied Incident Date: 2nd November 1989 Incident Reference: 104809 Catchment Area: Not Given Receiving Water: Freshwater Stream/River Cause of Incident: Not Given Incident Severity: Category 3 - Minor Incident Positional Accuracy: Located by supplier to within 100m</p>	A9SW (S)	974	2	424800 420600
52	<p>Pollution Incidents to Controlled Waters</p> <p>Property Type: Rail Location: Blue Circle Cement, Bretton Street Authority: Environment Agency, North East Region Pollutant: Oils - Diesel (Including Agricultural) Note: Fish Killed: No Information Incident Date: 31st January 1997 Incident Reference: SL970083 Catchment Area: Aire And Calder Navigation Canal Receiving Water: Freshwater Stream/River Cause of Incident: Not Given Incident Severity: Category 3 - Minor Incident Positional Accuracy: Located by supplier to within 100m</p>	A9SW (S)	978	2	424800 420595
	<p>River Quality</p> <p>Name: Batley_Beck GQA Grade: River Quality D Reach: Lady_Ann_Beck_River_Calde Estimated Distance (km): 2.7 Flow Rate: Flow less than 0.31 cumecs Flow Type: River Year: 2000</p>	A13NW (NW)	0	2	424391 421576
	<p>River Quality</p> <p>Name: River_Calder GQA Grade: River Quality D Reach: Batley_Beck_Chickenley_Bec Estimated Distance (km): 2.1 Flow Rate: Flow less than 10 cumecs Flow Type: River Year: 2000</p>	A13SW (S)	113	2	424443 421378
	<p>River Quality</p> <p>Name: River_Calder GQA Grade: River Quality D Reach: Spen_Beck_Batley_Bec Estimated Distance (km): 2.9 Flow Rate: Flow less than 10 cumecs Flow Type: River Year: 2000</p>	A13SW (SW)	134	2	424299 421378
53	<p>Substantiated Pollution Incident Register</p> <p>Authority: Environment Agency - North East Region, Yorkshire Area Incident Date: 22nd March 2002 Incident Reference: 65781 Water Impact: Category 4 - No Impact Air Impact: Category 4 - No Impact Land Impact: Category 2 - Significant Incident Positional Accuracy: Located by supplier to within 10m Pollutant: Specific Waste Materials: Commercial Waste</p>	A12SE (W)	376	2	423995 421451
54	<p>Substantiated Pollution Incident Register</p> <p>Authority: Environment Agency - North East Region, Yorkshire Area Incident Date: 1st December 2005 Incident Reference: 363437 Water Impact: Category 3 - Minor Incident Air Impact: Category 4 - No Impact Land Impact: Category 2 - Significant Incident Positional Accuracy: Located by supplier to within 10m Pollutant: Specific Waste Materials: Vehicles And Vehicle Parts</p>	A14SW (SE)	442	2	424834 421231

Map ID	Details	Quadrant Reference (Compass Direction)	Estimated Distance From Site	Contact	NGR
55	Substantiated Pollution Incident Register Authority: Environment Agency - North East Region, Yorkshire Area Incident Date: 18th September 2002 Incident Reference: 108600 Water Impact: Category 4 - No Impact Air Impact: Category 4 - No Impact Land Impact: Category 2 - Significant Incident Positional Accuracy: Located by supplier to within 10m Pollutant: Asbestos Waste	A12SE (SW)	449	2	424021 421208
56	Water Abstractions Operator: Aronstead Limited Licence Number: 2/27/13/129 Permit Version: 100 Location: River Calder Authority: Environment Agency, North East Region Abstraction: Other Industrial/Commercial/Public Services: Boiler Feed Abstraction Type: Water may be abstracted from a single point Source: Surface Daily Rate (m3): 91 Yearly Rate (m3): 18200 Details: Britannia Mills, Dewsbury Authorised Start: 01 January Authorised End: 31 December Permit Start Date: 16th March 1978 Permit End Date: Not Supplied Positional Accuracy: Located by supplier to within 100m	A13SE (S)	160	2	424510 421360
56	Water Abstractions Operator: Aronstead Limited Licence Number: 2/27/13/129 Permit Version: 100 Location: River Calder - Britannia Mills Dewsbury Authority: Environment Agency, North East Region Abstraction: Textiles & Leather: Boiler Feed Abstraction Type: Water may be abstracted from a single point Source: Surface Daily Rate (m3): Not Supplied Yearly Rate (m3): Not Supplied Details: Britannia Mills, Dewsbury Authorised Start: 01 January Authorised End: 31 December Permit Start Date: 16th March 1978 Permit End Date: Not Supplied Positional Accuracy: Located by supplier to within 10m	A13SE (S)	160	2	424510 421360
57	Water Abstractions Operator: Henry Day & Sons Ltd Licence Number: 2/27/13/163 Permit Version: 100 Location: River Calder - Dewsbury Authority: Environment Agency, North East Region Abstraction: Textiles And Leather: General Use (Medium Loss) Abstraction Type: Water may be abstracted from a single point Source: Surface Daily Rate (m3): 91 Yearly Rate (m3): 15000 Details: Savile Bridge Mills, Dewsbury, West Yorkshire Authorised Start: 01 January Authorised End: 31 December Permit Start Date: 1st April 2008 Permit End Date: Not Supplied Positional Accuracy: Located by supplier to within 100m	A13SE (SE)	243	2	424560 421290
58	Water Abstractions Operator: Calder Masonary Licence Number: 2/27/13/191 Permit Version: 101 Location: River Calder - Dewsbury X 2 Abstraction Points Authority: Environment Agency, North East Region Abstraction: Mineral Products: General Use (Medium Loss) Abstraction Type: Water may be abstracted from a single point Source: Surface Daily Rate (m3): Not Supplied Yearly Rate (m3): Not Supplied Details: Saville Bridge Mills, Mill Street East, Dewsbury Authorised Start: 01 January Authorised End: 31 December Permit Start Date: 1st April 2008 Permit End Date: Not Supplied Positional Accuracy: Located by supplier to within 10m	A13SE (SE)	387	2	424700 421200

Map ID	Details	Quadrant Reference (Compass Direction)	Estimated Distance From Site	Contact	NGR
58	<p>Water Abstractions</p> <p>Operator: Calder Masonary Licence Number: 2/27/13/191 Permit Version: 100 Location: River Calder Authority: Environment Agency, North East Region Abstraction: Other Industrial/Commercial/Public Services: General Use (Medium Loss) Abstraction Type: Water may be abstracted from a single point Source: Surface Daily Rate (m3): 36 Yearly Rate (m3): 9720 Details: Saville Bridge Mills, Mill Street East, Dewsbury Authorised Start: 01 January Authorised End: 31 December Permit Start Date: 23rd May 1997 Permit End Date: Not Supplied Positional Accuracy: Located by supplier to within 100m</p>	A13SE (SE)	387	2	424700 421200
59	<p>Water Abstractions</p> <p>Operator: Thomas Chadwick & Sons Ltd Licence Number: 2/27/13/169 Permit Version: 100 Location: Borehole - Coal Measures - Dewsbury Authority: Environment Agency, North East Region Abstraction: Textiles And Leather: General Use (Medium Loss) Abstraction Type: Water may be abstracted from a single point Source: Groundwater Daily Rate (m3): Not Supplied Yearly Rate (m3): Not Supplied Details: East Mills, Dewsbury, Wets Yorkshire Authorised Start: 01 January Authorised End: 31 December Permit Start Date: 25th April 1997 Permit End Date: Not Supplied Positional Accuracy: Located by supplier to within 10m</p>	A14SW (SE)	510	2	424900 421200
60	<p>Water Abstractions</p> <p>Operator: Thomas Chadwick & Sons Ltd Licence Number: 2/27/13/169 Permit Version: 100 Location: Borehole - Coal Measures - Dewsbury Authority: Environment Agency, North East Region Abstraction: Textiles And Leather: General Use (Medium Loss) Abstraction Type: Water may be abstracted from a single point Source: Groundwater Daily Rate (m3): 576 Yearly Rate (m3): 140000 Details: East Mills, Dewsbury, Wets Yorkshire Authorised Start: 01 January Authorised End: 31 December Permit Start Date: 25th April 1997 Permit End Date: Not Supplied Positional Accuracy: Located by supplier to within 10m</p>	A14SW (SE)	529	2	425000 421300
61	<p>Water Abstractions</p> <p>Operator: S Lyles & Son & Company Ltd Licence Number: 2/27/13/026 Permit Version: Not Supplied Location: Calder Bank Mills, DEWSBURY Authority: Environment Agency, North East Region Abstraction: General Industrial Abstraction Type: Not Supplied Source: Surface Daily Rate (m3): 295 Yearly Rate (m3): 54550 Details: Not Supplied Authorised Start: Not Supplied Authorised End: Not Supplied Permit Start Date: Not Supplied Permit End Date: Not Supplied Positional Accuracy: Located by supplier to within 100m</p>	A7NE (SW)	538	2	424000 421100

Map ID	Details	Quadrant Reference (Compass Direction)	Estimated Distance From Site	Contact	NGR
62	<p>Water Abstractions</p> <p>Operator: Jaamia Talimaul Islam Licence Number: 2/27/13/183 Permit Version: Not Supplied Location: South Street, Savile Town, DEWSBURY Authority: Environment Agency, North East Region Abstraction: Domestic Use Only Abstraction Type: Not Supplied Source: Groundwater Daily Rate (m3): 45 Yearly Rate (m3): 11363 Details: Coal Measures; Licence Status: Active Authorised Start: Not Supplied Authorised End: Not Supplied Permit Start Date: Not Supplied Permit End Date: Not Supplied Positional Accuracy: Located by supplier to within 100m</p>	A8SE (S)	801	2	424500 420700
63	<p>Water Abstractions</p> <p>Operator: A W Hainsworth & Sons Ltd Licence Number: 2/27/13/139 Permit Version: Not Supplied Location: Location Description Not Available Authority: Environment Agency, North East Region Abstraction: General Industrial Abstraction Type: Not Supplied Source: Surface Daily Rate (m3): 205 Yearly Rate (m3): 33186 Details: Licence Revoked Authorised Start: Not Supplied Authorised End: Not Supplied Permit Start Date: Not Supplied Permit End Date: Not Supplied Positional Accuracy: Located by supplier to within 100m</p>	A7SE (SW)	819	2	424070 420730
64	<p>Water Abstractions</p> <p>Operator: Leonard Firth Limited Licence Number: 2/27/13/135 Permit Version: Not Supplied Location: Hartley Street Dry Works, DEWSBURY Authority: Environment Agency, North East Region Abstraction: General Industrial Abstraction Type: Not Supplied Source: Surface Daily Rate (m3): 0 Yearly Rate (m3): 0 Details: Licence Status: Unrecorded Authorised Start: Not Supplied Authorised End: Not Supplied Permit Start Date: Not Supplied Permit End Date: Not Supplied Positional Accuracy: Located by supplier to within 100m</p>	A18NW (N)	930	2	424350 422500
	<p>Water Abstractions</p> <p>Operator: Joshua Ellis & Company Limited Licence Number: 2/27/13/046 Permit Version: 100 Location: Borehole Authority: Environment Agency, North East Region Abstraction: Other Industrial/Commercial/Public Services: General Use (High Loss) Abstraction Type: Water may be abstracted from a single point Source: Groundwater Daily Rate (m3): 200 Yearly Rate (m3): 18000 Details: Batley Carr Mills, Bradford Road, Dewsbury Authorised Start: 01 January Authorised End: 31 December Permit Start Date: 22nd October 1997 Permit End Date: Not Supplied Positional Accuracy: Located by supplier to within 100m</p>	A23SW (N)	1033	2	424300 422600

Map ID	Details	Quadrant Reference (Compass Direction)	Estimated Distance From Site	Contact	NGR
	<p>Water Abstractions</p> <p>Operator: Joshua Ellis & Company Limited Licence Number: 2/27/13/046 Permit Version: 100 Location: Borehole - Coal Measures - Dewsbury Authority: Environment Agency, North East Region Abstraction: Textiles & Leather: General Use (High Loss) Abstraction Type: Water may be abstracted from a single point Source: Groundwater Daily Rate (m3): Not Supplied Yearly Rate (m3): Not Supplied Details: Batley Carr Mills, Bradford Road, Dewsbury Authorised Start: 01 January Authorised End: 31 December Permit Start Date: 22nd October 1997 Permit End Date: Not Supplied Positional Accuracy: Located by supplier to within 10m</p>	A23SW (N)	1033	2	424300 422600
	<p>Water Abstractions</p> <p>Operator: Joshua Ellis & Company Limited Licence Number: 2/27/13/046 Permit Version: 100 Location: Borehole - Coal Measures - Dewsbury Authority: Environment Agency, North East Region Abstraction: Textiles And Leather: General Use (Medium Loss) Abstraction Type: Water may be abstracted from a single point Source: Groundwater Daily Rate (m3): Not Supplied Yearly Rate (m3): Not Supplied Details: Batley Carr Mills, Bradford Road, Deswbury Authorised Start: 01 January Authorised End: 31 December Permit Start Date: 22nd October 1997 Permit End Date: Not Supplied Positional Accuracy: Located by supplier to within 10m</p>	A23SW (N)	1033	2	424300 422600
	<p>Water Abstractions</p> <p>Operator: Joshua Ellis & Company Limited Licence Number: 2/27/13/046 Permit Version: 100 Location: Borehole - Coal Measures - Dewsbury Authority: Environment Agency, North East Region Abstraction: Textiles And Leather: Process Water Abstraction Type: Water may be abstracted from a single point Source: Groundwater Daily Rate (m3): Not Supplied Yearly Rate (m3): Not Supplied Details: Batley Carr Mills, Bradford Road, Deswbury Authorised Start: 01 January Authorised End: 31 December Permit Start Date: 22nd October 1997 Permit End Date: Not Supplied Positional Accuracy: Located by supplier to within 10m</p>	A23SW (N)	1033	2	424300 422600
	<p>Water Abstractions</p> <p>Operator: Joshua Ellis & Company Limited Licence Number: 2/27/13/046 Permit Version: 100 Location: Borehole Authority: Environment Agency, North East Region Abstraction: Other Industrial/Commercial/Public Services: General Use (Medium Loss) Abstraction Type: Water may be abstracted from a single point Source: Groundwater Daily Rate (m3): Not Supplied Yearly Rate (m3): Not Supplied Details: Batley Carr Mills, Bradford Road, Deswbury Authorised Start: 01 January Authorised End: 31 December Permit Start Date: 22nd October 1997 Permit End Date: Not Supplied Positional Accuracy: Located by supplier to within 10m</p>	A23SW (N)	1033	2	424300 422600

Map ID	Details	Quadrant Reference (Compass Direction)	Estimated Distance From Site	Contact	NGR
	<p>Water Abstractions</p> <p>Operator: Joshua Ellis & Company Limited Licence Number: 2/27/13/046 Permit Version: 100 Location: Borehole Authority: Environment Agency, North East Region Abstraction: Other Industrial/Commercial/Public Services: Process Water Abstraction Type: Water may be abstracted from a single point Source: Groundwater Daily Rate (m3): Not Supplied Yearly Rate (m3): Not Supplied Details: Batley Carr Mills, Bradford Road, Dewsbury Authorised Start: 01 January Authorised End: 31 December Permit Start Date: 22nd October 1997 Permit End Date: Not Supplied Positional Accuracy: Located by supplier to within 10m</p>	A23SW (N)	1033	2	424300 422600
	<p>Water Abstractions</p> <p>Operator: Calder Dyeing Ltd Licence Number: 2/27/13/226/R01 Permit Version: 1 Location: Borehole - Coal Measures - Dewsbury Authority: Environment Agency, North East Region Abstraction: Textiles And Leather: General Use (Medium Loss) Abstraction Type: Water may be abstracted from a single point Source: Groundwater Daily Rate (m3): Not Supplied Yearly Rate (m3): Not Supplied Details: Dewsbury Mills, Thornhill Road, Dewsbury Authorised Start: 01 April Authorised End: 31 March Permit Start Date: 1st April 2015 Permit End Date: Not Supplied Positional Accuracy: Located by supplier to within 10m</p>	A2NE (S)	1069	2	424090 420460
	<p>Water Abstractions</p> <p>Operator: Calder Dyeing Ltd Licence Number: 2/27/13/226 Permit Version: 1 Location: Borehole - Coal Measures - Dewsbury Authority: Environment Agency, North East Region Abstraction: Textiles And Leather: General Use (Medium Loss) Abstraction Type: Water may be abstracted from a single point Source: Groundwater Daily Rate (m3): Not Supplied Yearly Rate (m3): Not Supplied Details: Dewsbury Mills, Thornhill Road, Dewsbury Authorised Start: 01 January Authorised End: 31 December Permit Start Date: 19th October 2007 Permit End Date: Not Supplied Positional Accuracy: Located by supplier to within 10m</p>	A2NE (S)	1069	2	424090 420460
	<p>Water Abstractions</p> <p>Operator: Calder Dyeing Ltd Licence Number: 2/27/13/226/R01 Permit Version: 2 Location: Borehole - Coal Measures - Dewsbury Authority: Environment Agency, North East Region Abstraction: Textiles And Leather: General Use (Medium Loss) Abstraction Type: Water may be abstracted from a single point Source: Groundwater Daily Rate (m3): Not Supplied Yearly Rate (m3): Not Supplied Details: Dewsbury Mills, Thornhill Road, Dewsbury Authorised Start: 01 April Authorised End: 31 March Permit Start Date: 15th May 2020 Permit End Date: Not Supplied Positional Accuracy: Located by supplier to within 10m</p>	A2NE (S)	1077	2	424093 420451

Map ID	Details	Quadrant Reference (Compass Direction)	Estimated Distance From Site	Contact	NGR
	<p>Water Abstractions</p> <p>Operator: Wormalds & Walker Limited Licence Number: 2/27/13/124 Permit Version: Not Supplied Location: Location Description Not Available Authority: Environment Agency, North East Region Abstraction: General Industrial Abstraction Type: Not Supplied Source: Groundwater Daily Rate (m3): 73 Yearly Rate (m3): 21372 Details: Alluvium Including Sand & Gravel Licence Revoked Authorised Start: Not Supplied Authorised End: Not Supplied Permit Start Date: Not Supplied Permit End Date: Not Supplied Positional Accuracy: Located by supplier to within 100m</p>	A2NE (S)	1113	2	424070 420420
	<p>Water Abstractions</p> <p>Operator: Eric Stott (Wipers) Ltd Licence Number: 2/27/13/083 Permit Version: Not Supplied Location: Carr Dyke Mills, Bradford Road, DEWSBURY, West Yorkshire Authority: Environment Agency, North East Region Abstraction: General Industrial Abstraction Type: Not Supplied Source: Groundwater Daily Rate (m3): 32 Yearly Rate (m3): 7956 Details: Coal Measures; Licence Status: Lapsed Authorised Start: Not Supplied Authorised End: Not Supplied Permit Start Date: Not Supplied Permit End Date: Not Supplied Positional Accuracy: Located by supplier to within 100m</p>	A23SW (N)	1218	2	424400 422795
	<p>Water Abstractions</p> <p>Operator: Eric Stott (Wipers) Ltd Licence Number: 2/27/13/083 Permit Version: Not Supplied Location: Carr Dyke Mills, Bradford Road, DEWSBURY, West Yorkshire Authority: Environment Agency, North East Region Abstraction: General Industrial Abstraction Type: Not Supplied Source: Groundwater Daily Rate (m3): 32 Yearly Rate (m3): 7956 Details: Status: Lapsed Authorised Start: Not Supplied Authorised End: Not Supplied Permit Start Date: Not Supplied Permit End Date: Not Supplied Positional Accuracy: Located by supplier to within 100m</p>	A23SW (N)	1223	2	424400 422800
	<p>Water Abstractions</p> <p>Operator: Wormalds & Walker Ltd Licence Number: 2/27/13/035 Permit Version: Not Supplied Location: Location Description Not Available Authority: Environment Agency, North East Region Abstraction: General Industrial Abstraction Type: Not Supplied Source: Surface Daily Rate (m3): 0 Yearly Rate (m3): 0 Details: Licence Lapsed Authorised Start: Not Supplied Authorised End: Not Supplied Permit Start Date: Not Supplied Permit End Date: Not Supplied Positional Accuracy: Located by supplier to within 100m</p>	A2NE (S)	1248	2	424000 420300

Map ID	Details	Quadrant Reference (Compass Direction)	Estimated Distance From Site	Contact	NGR
	<p>Water Abstractions</p> <p>Operator: Lafarge Aggregates Ltd Licence Number: 2/27/13/230 Permit Version: 2 Location: River Calder - Dewsbury Authority: Environment Agency, North East Region Abstraction: Extractive: Dust Suppression Abstraction Type: Water may be abstracted from a single point Source: Surface Daily Rate (m3): Not Supplied Yearly Rate (m3): Not Supplied Details: Forge Mill Quarry, Forge Lane, Dewsbury Authorised Start: 01 April Authorised End: 31 March Permit Start Date: 26th September 2013 Permit End Date: Not Supplied Positional Accuracy: Located by supplier to within 10m</p>	A2NE (SW)	1341	2	423890 420240
	<p>Water Abstractions</p> <p>Operator: Lafarge Aggregates Ltd Licence Number: 2/27/13/230 Permit Version: 2 Location: River Calder - Dewsbury Authority: Environment Agency, North East Region Abstraction: Extractive: Mineral Washing Abstraction Type: Water may be abstracted from a single point Source: Surface Daily Rate (m3): Not Supplied Yearly Rate (m3): Not Supplied Details: Forge Mill Quarry, Forge Lane, Dewsbury Authorised Start: 01 April Authorised End: 31 March Permit Start Date: 26th September 2013 Permit End Date: Not Supplied Positional Accuracy: Located by supplier to within 10m</p>	A2NE (SW)	1341	2	423890 420240
	<p>Water Abstractions</p> <p>Operator: Lafarge Aggregates Ltd Licence Number: 2/27/13/230 Permit Version: 1 Location: River Calder - Dewsbury Authority: Environment Agency, North East Region Abstraction: Extractive: Mineral Washing Abstraction Type: Water may be abstracted from a single point Source: Surface Daily Rate (m3): Not Supplied Yearly Rate (m3): Not Supplied Details: Forge Mill Quarry, Forge Lane, Dewsbury Authorised Start: 01 April Authorised End: 31 March Permit Start Date: 7th July 2008 Permit End Date: Not Supplied Positional Accuracy: Located by supplier to within 10m</p>	A2NE (SW)	1341	2	423890 420240
	<p>Water Abstractions</p> <p>Operator: Lafarge Aggregates Ltd Licence Number: 2/27/13/230 Permit Version: 1 Location: River Calder - Dewsbury Authority: Environment Agency, North East Region Abstraction: Extractive: Dust Suppression Abstraction Type: Water may be abstracted from a single point Source: Surface Daily Rate (m3): Not Supplied Yearly Rate (m3): Not Supplied Details: Forge Mill Quarry, Forge Lane, Dewsbury Authorised Start: 01 April Authorised End: 31 March Permit Start Date: 7th July 2008 Permit End Date: Not Supplied Positional Accuracy: Located by supplier to within 10m</p>	A2NE (SW)	1341	2	423890 420240

Map ID	Details	Quadrant Reference (Compass Direction)	Estimated Distance From Site	Contact	NGR
	<p>Water Abstractions</p> <p>Operator: Saxon Mills Limited Licence Number: 2/27/13/176 Permit Version: 100 Location: Borehole X2 Authority: Environment Agency, North East Region Abstraction: Textiles And Leather: General Use (Medium Loss) Abstraction Type: Water may be abstracted from a single point Source: Groundwater Daily Rate (m3): 960 Yearly Rate (m3): 200000 Details: Victoria Mill, 218 Bradford Road, Batley Carr Authorised Start: 01 January Authorised End: 31 December Permit Start Date: 22nd January 1998 Permit End Date: Not Supplied Positional Accuracy: Located by supplier to within 10m</p>	A23NE (N)	1364	2	424610 422940
	<p>Water Abstractions</p> <p>Operator: Lawton Yarns Ltd Licence Number: 2/27/13/211/R01 Permit Version: 1 Location: River Calder-Ravensing Mills-Ravensthorpe Authority: Environment Agency, North East Region Abstraction: Textiles And Leather: General Use (Medium Loss) Abstraction Type: Water may be abstracted from a single point Source: Surface Daily Rate (m3): Not Supplied Yearly Rate (m3): Not Supplied Details: Not Supplied Authorised Start: 01 April Authorised End: 31 March Permit Start Date: 1st April 2015 Permit End Date: Not Supplied Positional Accuracy: Located by supplier to within 10m</p>	A1NE (SW)	1584	2	423140 420493
	<p>Water Abstractions</p> <p>Operator: Lawton Yarns Ltd Licence Number: 2/27/13/211 Permit Version: 2 Location: River Calder-Ravensing Mills-Ravensthorpe Authority: Environment Agency, North East Region Abstraction: Textiles And Leather: General Use (Medium Loss) Abstraction Type: Water may be abstracted from a single point Source: Surface Daily Rate (m3): Not Supplied Yearly Rate (m3): Not Supplied Details: Ravensing Mills, Ravensthorpe, Dewsbury Authorised Start: 01 January Authorised End: 31 December Permit Start Date: 6th August 2014 Permit End Date: Not Supplied Positional Accuracy: Located by supplier to within 10m</p>	A1NE (SW)	1586	2	423140 420490
	<p>Water Abstractions</p> <p>Operator: William S Graham Ltd Licence Number: 2/27/13/211 Permit Version: 1 Location: River Calder-Ravensing Mills-Ravensthorpe Authority: Environment Agency, North East Region Abstraction: Textiles And Leather: General Use (Medium Loss) Abstraction Type: Water may be abstracted from a single point Source: Surface Daily Rate (m3): Not Supplied Yearly Rate (m3): Not Supplied Details: Ravensing Mills, Ravensthorpe, Dewsbury Authorised Start: 01 January Authorised End: 31 December Permit Start Date: 21st November 2002 Permit End Date: Not Supplied Positional Accuracy: Located by supplier to within 10m</p>	A1NE (SW)	1586	2	423140 420490

Map ID	Details	Quadrant Reference (Compass Direction)	Estimated Distance From Site	Contact	NGR
	<p>Water Abstractions</p> <p>Operator: Lawton Yarns Ltd Licence Number: 2/27/13/200 Permit Version: 102 Location: Borehole - Coal Measures - Ravensthorpe - Dewsbury Authority: Environment Agency, North East Region Abstraction: Laundry: General Washing/Process Washing Abstraction Type: Water may be abstracted from a single point Source: Groundwater Daily Rate (m3): Not Supplied Yearly Rate (m3): Not Supplied Details: Ravensing Mills, Ravensthorpe, Dewsbury. Authorised Start: 01 January Authorised End: 31 December Permit Start Date: 6th August 2014 Permit End Date: Not Supplied Positional Accuracy: Located by supplier to within 10m</p>	A1NW (SW)	1645	2	423080 420470
	<p>Water Abstractions</p> <p>Operator: William S Graham Ltd Licence Number: 2/27/13/200 Permit Version: 101 Location: Borehole - Coal Measures - Ravensthorpe - Dewsbury Authority: Environment Agency, North East Region Abstraction: Laundry: General Washing/Process Washing Abstraction Type: Water may be abstracted from a single point Source: Groundwater Daily Rate (m3): Not Supplied Yearly Rate (m3): Not Supplied Details: Ravensing Mills, Ravensthorpe, Dewsbury. Authorised Start: 01 January Authorised End: 31 December Permit Start Date: 29th August 2002 Permit End Date: Not Supplied Positional Accuracy: Located by supplier to within 10m</p>	A1NW (SW)	1645	2	423080 420470
	<p>Water Abstractions</p> <p>Operator: William S Graham Limited Licence Number: 2/27/13/200 Permit Version: 100 Location: Borehole - Coal Measures - Ravensthorpe - Dewsbury Authority: Environment Agency, North East Region Abstraction: Laundry: General Washing/Process Washing Abstraction Type: Water may be abstracted from a single point Source: Groundwater Daily Rate (m3): 960 Yearly Rate (m3): 300000 Details: Ravensing Mills, Ravensthorpe, Dewsbury. Authorised Start: 01 January Authorised End: 31 December Permit Start Date: 23rd June 1999 Permit End Date: Not Supplied Positional Accuracy: Located by supplier to within 100m</p>	A1NW (SW)	1645	2	423080 420470
	<p>Water Abstractions</p> <p>Operator: British Waterways Board Licence Number: 2/27/13/119 Permit Version: Not Supplied Location: Location Description Not Available Authority: Environment Agency, North East Region Abstraction: Cooling Abstraction Type: Not Supplied Source: Surface Daily Rate (m3): 73 Yearly Rate (m3): 18329 Details: Licence Revoked Authorised Start: Not Supplied Authorised End: Not Supplied Permit Start Date: Not Supplied Permit End Date: Not Supplied Positional Accuracy: Located by supplier to within 100m</p>	A1NW (SW)	1773	2	423030 420330

Map ID	Details	Quadrant Reference (Compass Direction)	Estimated Distance From Site	Contact	NGR
	<p>Water Abstractions</p> <p>Operator: A Ogden & Sons Licence Number: 2/27/13/154 Permit Version: Not Supplied Location: Location Description Not Available Authority: Environment Agency, North East Region Abstraction: General Industrial Abstraction Type: Not Supplied Source: Surface Daily Rate (m3): 180 Yearly Rate (m3): 49500 Details: Licence Revoked Authorised Start: Not Supplied Authorised End: Not Supplied Permit Start Date: Not Supplied Permit End Date: Not Supplied Positional Accuracy: Located by supplier to within 100m</p>	(E)	1775	2	426290 421890
	<p>Water Abstractions</p> <p>Operator: Cullingworth Summers & Co Ltd Licence Number: 2/27/13/206 Permit Version: 2 Location: Batley Beck Authority: Environment Agency, North East Region Abstraction: Textiles And Leather: General Use (Medium Loss) Abstraction Type: Water may be abstracted from a single point Source: Surface Daily Rate (m3): Not Supplied Yearly Rate (m3): Not Supplied Details: Savile Mill, Alexandra Rd, Batley, W.Yorks Authorised Start: 01 January Authorised End: 31 December Permit Start Date: 23rd May 2005 Permit End Date: Not Supplied Positional Accuracy: Located by supplier to within 10m</p>	(N)	1935	2	424810 423490
	<p>Water Abstractions</p> <p>Operator: Cullingworth Summers & Co Ltd Licence Number: 2/27/13/206 Permit Version: 1 Location: Batley Beck Authority: Environment Agency, North East Region Abstraction: Textiles And Leather: General Use (Medium Loss) Abstraction Type: Water may be abstracted from a single point Source: Surface Daily Rate (m3): Not Supplied Yearly Rate (m3): Not Supplied Details: Savile Mill, Alexandra Rd, Batley, W.Yorks Authorised Start: 01 January Authorised End: 31 December Permit Start Date: 21st August 2001 Permit End Date: Not Supplied Positional Accuracy: Located by supplier to within 10m</p>	(N)	1935	2	424810 423490
65	<p>Water Industry Act Referrals</p> <p>Name: Thomas Chadwick And Sons Ltd Location: THOMAS CHADWICK AND SONS LTD, EASTFIELD MILLS, EASTFIELD MILLS, DEWSBURY, WEST YORKSHIRE, WF12 8EH Authority: Environment Agency, North East Region Permit Reference: AE1955 Dated: 18th February 1992 Process Type: Permissions or amendments to discharge under the Water Industry Act 1991 Description: Processes which result in the discharge of Special Category effluents under The Trade Effluents (Prescribed Processes and Substances) Regulations Status: Application cancelled Positional Accuracy: Automatically positioned to the address</p>	A14SW (SE)	500	2	424958 421287
	<p>Groundwater Vulnerability Map</p> <p>Combined Classification: Secondary Bedrock Aquifer - High Vulnerability Combined Vulnerability: High Combined Aquifer: Productive Bedrock Aquifer, Productive Superficial Aquifer Pollutant Speed: High Bedrock Flow: Well Connected Fractures Dilution: 300-550 mm/year Baseflow Index: <40% Superficial: <90% Patchiness: Superficial: 3-10m Superficial Thickness: No Data Recharge:</p>	A13NW (SE)	0	4	424443 421545

Map ID	Details	Quadrant Reference (Compass Direction)	Estimated Distance From Site	Contact	NGR
	Groundwater Vulnerability Map Combined Classification: Secondary Bedrock Aquifer - High Vulnerability Combined Vulnerability: High Combined Aquifer: Productive Bedrock Aquifer, No Superficial Aquifer Pollutant Speed: High Bedrock Flow: Well Connected Fractures Dilution: 300-550 mm/year Baseflow Index: <40% Superficial Patchiness: <90% Superficial Thickness: 3-10m Superficial Recharge: No Data	A13NW (NW)	0	4	424440 421551
	Groundwater Vulnerability - Soluble Rock Risk None				
	Bedrock Aquifer Designations Aquifer Designation: Secondary Aquifer - A	A13NW (SE)	0	4	424443 421545
	Superficial Aquifer Designations Aquifer Designation: Secondary Aquifer - A	A13NW (SE)	0	4	424443 421545
	Extreme Flooding from Rivers or Sea without Defences Type: Extent of Extreme Flooding from Rivers or Sea without Defences Flood Plain Type: Fluvial Models Boundary Accuracy: As Supplied	A13SW (S)	0	2	424443 421532
	Extreme Flooding from Rivers or Sea without Defences Type: Extent of Extreme Flooding from Rivers or Sea without Defences Flood Plain Type: Fluvial Models and Fluvial Events Boundary Accuracy: As Supplied	A13SW (SW)	39	2	424379 421444
	Extreme Flooding from Rivers or Sea without Defences Type: Extent of Extreme Flooding from Rivers or Sea without Defences Flood Plain Type: Fluvial Models Boundary Accuracy: As Supplied	A13SW (SW)	73	2	424358 421419
	Extreme Flooding from Rivers or Sea without Defences Type: Extent of Extreme Flooding from Rivers or Sea without Defences Flood Plain Type: Fluvial Events Boundary Accuracy: As Supplied	A13SW (SW)	157	2	424226 421426
	Extreme Flooding from Rivers or Sea without Defences Type: Extent of Extreme Flooding from Rivers or Sea without Defences Flood Plain Type: Fluvial Models Boundary Accuracy: As Supplied	A13SW (SW)	160	2	424224 421423
	Extreme Flooding from Rivers or Sea without Defences Type: Extent of Extreme Flooding from Rivers or Sea without Defences Flood Plain Type: Fluvial Events Boundary Accuracy: As Supplied	A13SW (SW)	161	2	424224 421423
	Extreme Flooding from Rivers or Sea without Defences Type: Extent of Extreme Flooding from Rivers or Sea without Defences Flood Plain Type: Fluvial Events Boundary Accuracy: As Supplied	A13SW (W)	161	2	424210 421465
	Extreme Flooding from Rivers or Sea without Defences Type: Extent of Extreme Flooding from Rivers or Sea without Defences Flood Plain Type: Fluvial Events Boundary Accuracy: As Supplied	A13SE (SE)	204	2	424558 421331
	Extreme Flooding from Rivers or Sea without Defences Type: Extent of Extreme Flooding from Rivers or Sea without Defences Flood Plain Type: Fluvial Models Boundary Accuracy: As Supplied	A13SE (SE)	205	2	424559 421331
	Extreme Flooding from Rivers or Sea without Defences Type: Extent of Extreme Flooding from Rivers or Sea without Defences Flood Plain Type: Fluvial Events Boundary Accuracy: As Supplied	A13SE (SE)	206	2	424560 421331
	Extreme Flooding from Rivers or Sea without Defences Type: Extent of Extreme Flooding from Rivers or Sea without Defences Flood Plain Type: Fluvial Models Boundary Accuracy: As Supplied	A13SE (S)	215	2	424518 421305

Map ID	Details	Quadrant Reference (Compass Direction)	Estimated Distance From Site	Contact	NGR
	Extreme Flooding from Rivers or Sea without Defences Type: Extent of Extreme Flooding from Rivers or Sea without Defences Flood Plain Type: Fluvial Events Boundary Accuracy: As Supplied	A13SE (S)	215	2	424518 421305
	Extreme Flooding from Rivers or Sea without Defences Type: Extent of Extreme Flooding from Rivers or Sea without Defences Flood Plain Type: Fluvial Events Boundary Accuracy: As Supplied	A13SE (S)	217	2	424519 421303
	Extreme Flooding from Rivers or Sea without Defences Type: Extent of Extreme Flooding from Rivers or Sea without Defences Flood Plain Type: Fluvial Models Boundary Accuracy: As Supplied	A13SE (S)	218	2	424520 421302
	Extreme Flooding from Rivers or Sea without Defences Type: Extent of Extreme Flooding from Rivers or Sea without Defences Flood Plain Type: Fluvial Models Boundary Accuracy: As Supplied	A13SE (S)	220	2	424522 421300
	Extreme Flooding from Rivers or Sea without Defences Type: Extent of Extreme Flooding from Rivers or Sea without Defences Flood Plain Type: Fluvial Events Boundary Accuracy: As Supplied	A13SE (S)	220	2	424521 421301
	Extreme Flooding from Rivers or Sea without Defences Type: Extent of Extreme Flooding from Rivers or Sea without Defences Flood Plain Type: Fluvial Events Boundary Accuracy: As Supplied	A13SE (S)	222	2	424523 421299
	Extreme Flooding from Rivers or Sea without Defences Type: Extent of Extreme Flooding from Rivers or Sea without Defences Flood Plain Type: Fluvial Events Boundary Accuracy: As Supplied	A13SE (S)	232	2	424537 421293
	Extreme Flooding from Rivers or Sea without Defences Type: Extent of Extreme Flooding from Rivers or Sea without Defences Flood Plain Type: Fluvial Events Boundary Accuracy: As Supplied	A13SE (S)	239	2	424546 421289
	Flooding from Rivers or Sea without Defences Type: Extent of Flooding from Rivers or Sea without Defences Flood Plain Type: Fluvial Models Boundary Accuracy: As Supplied	A13SW (SW)	32	2	424387 421448
	Flooding from Rivers or Sea without Defences Type: Extent of Flooding from Rivers or Sea without Defences Flood Plain Type: Fluvial Models Boundary Accuracy: As Supplied	A13SE (E)	69	2	424567 421495
	Flooding from Rivers or Sea without Defences Type: Extent of Flooding from Rivers or Sea without Defences Flood Plain Type: Fluvial Models Boundary Accuracy: As Supplied	A13NE (E)	80	2	424624 421573
	Flooding from Rivers or Sea without Defences Type: Extent of Flooding from Rivers or Sea without Defences Flood Plain Type: Fluvial Models Boundary Accuracy: As Supplied	A13SW (W)	161	2	424212 421457
	Flooding from Rivers or Sea without Defences Type: Extent of Flooding from Rivers or Sea without Defences Flood Plain Type: Fluvial Models Boundary Accuracy: As Supplied	A13SE (SE)	211	2	424569 421330
	Areas Benefiting from Flood Defences None				
	Flood Water Storage Areas Type: Flood Water Storage Areas Reference: Not Supplied	A13SW (SW)	168	2	424213 421429
	Flood Defences Type: Flood Defences Reference: Not Supplied	A13SW (SW)	37	2	424382 421442
	Flood Defences Type: Flood Defences Reference: Not Supplied	A13SW (SW)	72	2	424359 421420

Map ID	Details	Quadrant Reference (Compass Direction)	Estimated Distance From Site	Contact	NGR
66	OS Water Network Lines Watercourse Form: Inland river Watercourse Length: 1083.4 Watercourse Level: On ground surface Permanent: True Watercourse Name: River Calder Catchment Name: Aire and Calder Primacy: 1	A13SW (SW)	54	5	424371 421431
67	OS Water Network Lines Watercourse Form: Inland river Watercourse Length: 831.2 Watercourse Level: Underground Permanent: True Watercourse Name: Dewsbury Beck Catchment Name: Aire and Calder Primacy: 1	A13NE (E)	117	5	424660 421561
68	OS Water Network Lines Watercourse Form: Inland river Watercourse Length: 29.9 Watercourse Level: On ground surface Permanent: True Watercourse Name: Dewsbury Beck Catchment Name: Aire and Calder Primacy: 1	A13SE (SE)	287	5	424698 421321
69	OS Water Network Lines Watercourse Form: Inland river Watercourse Length: 649.5 Watercourse Level: On ground surface Permanent: True Watercourse Name: River Calder Catchment Name: Aire and Calder Primacy: 1	A13SE (SE)	313	5	424702 421291
70	OS Water Network Lines Watercourse Form: Inland river Watercourse Length: 65.0 Watercourse Level: On ground surface Permanent: True Watercourse Name: Dewsbury Beck Catchment Name: Aire and Calder Primacy: 1	A18SE (N)	458	5	424525 422038
71	OS Water Network Lines Watercourse Form: Inland river Watercourse Length: 126.1 Watercourse Level: On ground surface Permanent: True Watercourse Name: Dewsbury Beck Catchment Name: Aire and Calder Primacy: 1	A18SE (N)	504	5	424481 422084
72	OS Water Network Lines Watercourse Form: Inland river Watercourse Length: 105.5 Watercourse Level: On ground surface Permanent: True Watercourse Name: Dewsbury Beck Catchment Name: Aire and Calder Primacy: 1	A18SW (N)	592	5	424401 422166
73	OS Water Network Lines Watercourse Form: Inland river Watercourse Length: 705.6 Watercourse Level: On ground surface Permanent: True Watercourse Name: River Calder Catchment Name: Aire and Calder Primacy: 1	A7NE (SW)	611	5	424044 420975
74	OS Water Network Lines Watercourse Form: Inland river Watercourse Length: 653.8 Watercourse Level: On ground surface Permanent: False Watercourse Name: River Calder Catchment Name: Aire and Calder Primacy: 2	A7NE (SW)	611	5	424044 420975

Map ID	Details	Quadrant Reference (Compass Direction)	Estimated Distance From Site	Contact	NGR
75	OS Water Network Lines Watercourse Form: Inland river Watercourse Length: 37.3 Watercourse Level: On ground surface Permanent: True Watercourse Name: Not Supplied Catchment Name: Aire and Calder Primacy: 1	A14SE (E)	626	5	425158 421449
76	OS Water Network Lines Watercourse Form: Marsh Watercourse Length: 23.8 Watercourse Level: On ground surface Permanent: True Watercourse Name: Not Supplied Catchment Name: Aire and Calder Primacy: 1	A14SE (E)	630	5	425161 421442
77	OS Water Network Lines Watercourse Form: Inland river Watercourse Length: 44.3 Watercourse Level: On ground surface Permanent: True Watercourse Name: Not Supplied Catchment Name: Aire and Calder Primacy: 1	A14SE (E)	646	5	425173 421422
78	OS Water Network Lines Watercourse Form: Inland river Watercourse Length: 455.2 Watercourse Level: Not Supplied Permanent: True Watercourse Name: Not Supplied Catchment Name: Aire and Calder Primacy: 1	A14SE (E)	678	5	425196 421384
79	OS Water Network Lines Watercourse Form: Canal Watercourse Length: 40.4 Watercourse Level: On ground surface Permanent: True Watercourse Name: Calder and Hebble Navigation Catchment Name: Aire and Calder Primacy: 1	A9NW (SE)	688	5	424846 420937
80	OS Water Network Lines Watercourse Form: Inland river Watercourse Length: 119.6 Watercourse Level: On ground surface Permanent: True Watercourse Name: Dewsbury Beck Catchment Name: Aire and Calder Primacy: 1	A18NW (N)	697	5	424387 422270
81	OS Water Network Lines Watercourse Form: Canal Watercourse Length: 1192.3 Watercourse Level: On ground surface Permanent: True Watercourse Name: Calder and Hebble Navigation Catchment Name: Aire and Calder Primacy: 1	A9NW (SE)	721	5	424843 420897
82	OS Water Network Lines Watercourse Form: Canal Watercourse Length: 105.6 Watercourse Level: On ground surface Permanent: True Watercourse Name: Calder and Hebble Navigation Catchment Name: Aire and Calder Primacy: 1	A9NW (SE)	721	5	424843 420897
83	OS Water Network Lines Watercourse Form: Inland river Watercourse Length: 183.8 Watercourse Level: On ground surface Permanent: True Watercourse Name: Dewsbury Beck Catchment Name: Aire and Calder Primacy: 1	A18NW (N)	817	5	424364 422387

Map ID	Details	Quadrant Reference (Compass Direction)	Estimated Distance From Site	Contact	NGR
84	OS Water Network Lines Watercourse Form: Inland river Watercourse Length: 1358.9 Watercourse Level: On ground surface Permanent: True Watercourse Name: River Calder Catchment Name: Aire and Calder Primacy: 1	A9NW (SE)	873	5	425108 420899
85	OS Water Network Lines Watercourse Form: Inland river Watercourse Length: 188.1 Watercourse Level: Underground Permanent: True Watercourse Name: Not Supplied Catchment Name: Aire and Calder Primacy: 1	A9NW (SE)	873	5	425108 420899
86	OS Water Network Lines Watercourse Form: Inland river Watercourse Length: 142.5 Watercourse Level: On ground surface Permanent: True Watercourse Name: Batley Carr Beck Catchment Name: Aire and Calder Primacy: 1	A18NW (N)	931	5	424419 422508
87	OS Water Network Lines Watercourse Form: Inland river Watercourse Length: 44.0 Watercourse Level: On ground surface Permanent: True Watercourse Name: Not Supplied Catchment Name: Aire and Calder Primacy: 1	A9NE (SE)	979	5	425292 420934

Map ID	Details	Quadrant Reference (Compass Direction)	Estimated Distance From Site	Contact	NGR
88	<p>Historical Landfill Sites</p> <p>Licence Holder: Kirklees Metropolitan Borough Council Location: Crackenedge Lane, Dewsbury Name: Land at Greaves Road Operator Location: Not Supplied Boundary Accuracy: As Supplied Provider Reference: EAHLD04227 First Input Date: 31st December 1985 Last Input Date: 30th June 1990 Specified Waste: Deposited Waste included Inert and Commercial Waste Type: EA Waste Ref: 0 Regis Ref: Not Supplied WRC Ref: 4700/0796 BGS Ref: Not Supplied Other Ref: 535, 4700/0157</p>	A18SE (N)	568	2	424550 422146
89	<p>Historical Landfill Sites</p> <p>Licence Holder: Kirklees Metropolitan Borough Council Location: Scarborough Street, Savile Town, Dewsbury Name: Disused Railway Cutting Operator Location: Not Supplied Boundary Accuracy: As Supplied Provider Reference: EAHLD04164 First Input Date: 31st December 1979 Last Input Date: 30th September 1982 Specified Waste: Deposited Waste included Inert, Industrial and Commercial Waste Type: EA Waste Ref: 0 Regis Ref: Not Supplied WRC Ref: 4700/0779 BGS Ref: Not Supplied Other Ref: 4700/0198</p>	A8NE (S)	628	2	424693 420929
90	<p>Historical Landfill Sites</p> <p>Licence Holder: Hotwork Limited Location: Low Road, Earlsheaton, Dewsbury Name: Land adjacent to Little Royd Mill Operator Location: Not Supplied Boundary Accuracy: As Supplied Provider Reference: EAHLD04244 First Input Date: 31st December 1980 Last Input Date: 31st December 1982 Specified Waste: Deposited Waste included Inert and Commercial Waste Type: EA Waste Ref: 0 Regis Ref: Not Supplied WRC Ref: 4700/0806 BGS Ref: Not Supplied Other Ref: 4700/0218</p>	A14SE (SE)	740	2	425192 421209
91	<p>Historical Landfill Sites</p> <p>Licence Holder: Not Supplied Location: Savile Town, Dewsbury Name: Railway Cutting off Savile Road Operator Location: Not Supplied Boundary Accuracy: As Supplied Provider Reference: EAHLD35071 First Input Date: 1st January 1996 Last Input Date: 31st December 1999 Specified Waste: Deposited Waste included Inert and Industrial Waste, and Liquid Sludge Type: EA Waste Ref: 0 Regis Ref: Not Supplied WRC Ref: Not Supplied BGS Ref: Not Supplied Other Ref: Not Supplied</p>	A8SW (S)	785	2	424335 420708
92	<p>Licensed Waste Management Facilities (Locations)</p> <p>Licence Number: 400585 Location: Cartwright Mill, Watergate Road, Dewsbury, West Yorkshire, WF12 9QB Operator Name: Price Waste Services Limited Operator Location: Not Supplied Authority: Environment Agency - North East Region, Yorkshire Area Site Category: HCl Waste TS + treatment Licence Status: Expired Issued: 23rd September 2013 Last Modified: Not Supplied Expires: Not Supplied Suspended: Not Supplied Revoked: Not Supplied Surrendered: Not Supplied IPPC Reference: Not Supplied Positional Accuracy: Located by supplier to within 10m</p>	A12SE (W)	362	2	424025 421378

Map ID	Details	Quadrant Reference (Compass Direction)	Estimated Distance From Site	Contact	NGR
92	<p>Licensed Waste Management Facilities (Locations)</p> <p>Licence Number: 65499 Location: Cartwright Mills, Watergate Road, Dewsbury, West Yorkshire, WF12 9QB Operator Name: M G Skip Hire Ltd Operator Location: Not Supplied Authority: Environment Agency - North East Region, Yorkshire Area Site Category: Household, Commercial And Industrial Transfer Stations Licence Status: Expired Issued: 4th September 2006 Last Modified: 31st May 2008 Expires: Not Supplied Suspended: Not Supplied Revoked: Not Supplied Surrendered: Not Supplied IPPC Reference: Not Supplied Positional Accuracy: Located by supplier to within 10m</p>	A12SE (SW)	362	2	424030 421366
92	<p>Licensed Waste Management Facilities (Locations)</p> <p>Licence Number: 65284 Location: Ing Mills, Watergate Road, Dewsbury, West Yorkshire, WF12 9QB Operator Name: M & G Skips Ltd Operator Location: Not Supplied Authority: Environment Agency - North East Region, Yorkshire Area Site Category: Household, Commercial And Industrial Transfer Stations Licence Status: Expired Issued: 31st March 2004 Last Modified: Not Supplied Expires: Not Supplied Suspended: 04/01/2005 Revoked: Not Supplied Surrendered: Not Supplied IPPC Reference: Not Supplied Positional Accuracy: Located by supplier to within 10m</p>	A12SE (SW)	365	2	424025 421371
93	<p>Licensed Waste Management Facilities (Locations)</p> <p>Licence Number: 61026 Location: West End Mills, Watergate Road, Dewsbury, West Yorkshire, WF12 9QB Operator Name: C & J Blackburn Operator Location: Not Supplied Authority: Environment Agency - North East Region, Yorkshire Area Site Category: Household, Commercial And Industrial Transfer Stations Licence Status: Issued Issued: 6th June 1996 Last Modified: Not Supplied Expires: Not Supplied Suspended: Not Supplied Revoked: Not Supplied Surrendered: Not Supplied IPPC Reference: Not Supplied Positional Accuracy: Located by supplier to within 10m</p>	A12SE (SW)	432	2	423975 421315
94	<p>Licensed Waste Management Facilities (Locations)</p> <p>Licence Number: 65520 Location: Unit 5, Mill Street East, Savile Town, Dewsbury, West Yorkshire, WF12 9AQ Operator Name: Mill Street Auto Salvage Limited Operator Location: Not Supplied Authority: Environment Agency - North East Region, Yorkshire Area Site Category: End of Life Vehicles Licence Status: Transferred Issued: 10th November 2006 Last Modified: Not Supplied Expires: Not Supplied Suspended: Not Supplied Revoked: Not Supplied Surrendered: Not Supplied IPPC Reference: Not Supplied Positional Accuracy: Located by supplier to within 10m</p>	A14SW (SE)	434	2	424834 421243

Map ID	Details	Quadrant Reference (Compass Direction)	Estimated Distance From Site	Contact	NGR
95	<p>Licensed Waste Management Facilities (Locations)</p> <p>Licence Number: 65093 Location: Unit 25/26 Savile Business Centre, Mill Street East, Dewsbury, West Yorkshire, WF12 9AH Operator Name: Darren Hill & Peter Mcknight Operator Location: Not Supplied Authority: Environment Agency - North East Region, Yorkshire Area Site Category: Physico-chemical Treatment Facilities Licence Status: Expired Issued: 27th March 2000 Last Modified: Not Supplied Expires: Not Supplied Suspended: Not Supplied Revoked: Not Supplied Surrendered: Not Supplied IPPC Reference: Not Supplied Positional Accuracy: Located by supplier to within 100m</p>	A8NE (S)	435	2	424600 421100
96	<p>Licensed Waste Management Facilities (Locations)</p> <p>Licence Number: 61003 Location: Albion Street, Dewsbury, West Yorkshire, WF13 2AJ Operator Name: Sims Group U K Limited Operator Location: Not Supplied Authority: Environment Agency - North East Region, Yorkshire Area Site Category: Metal Recycling Sites (Mixed) Licence Status: Surrendered Issued: 11th December 1990 Last Modified: 7th March 2005 Expires: Not Supplied Suspended: Not Supplied Revoked: Not Supplied Surrendered: 17th November 2020 IPPC Reference: Not Supplied Positional Accuracy: Located by supplier to within 10m</p>	A18NW (N)	666	2	424337 422234
97	<p>Licensed Waste Management Facilities (Locations)</p> <p>Licence Number: 120021 Location: Dewsbury Depot, Mill Street East, Dewsbury, West Yorkshire, WF12 9BD Operator Name: Northern Powergrid (Yorkshire) Ltd Operator Location: Not Supplied Authority: Environment Agency - North East Region, Yorkshire Area Site Category: Storage of electrical insulating oils Licence Status: Issued Issued: 23rd January 2019 Last Modified: Not Supplied Expires: Not Supplied Suspended: Not Supplied Revoked: Not Supplied Surrendered: Not Supplied IPPC Reference: Not Supplied Positional Accuracy: Manually positioned to the road within the address or location</p>	A9NW (SE)	793	2	424990 420908
98	<p>Licensed Waste Management Facilities (Locations)</p> <p>Licence Number: 61004 Location: Scarborough Street, Savile Town, Dewsbury, West Yorkshire, WF12 9AY Operator Name: Ray Allen & Sons Operator Location: Not Supplied Authority: Environment Agency - North East Region, Yorkshire Area Site Category: Metal Recycling Sites (Vehicle Dismantlers) Licence Status: Surrendered Issued: 2nd May 1990 Last Modified: Not Supplied Expires: Not Supplied Suspended: Not Supplied Revoked: Not Supplied Surrendered: 4th April 2006 IPPC Reference: Not Supplied Positional Accuracy: Located by supplier to within 10m</p>	A8SE (S)	863	2	424781 420711

Map ID	Details	Quadrant Reference (Compass Direction)	Estimated Distance From Site	Contact	NGR
99	<p>Licensed Waste Management Facilities (Locations)</p> <p>Licence Number: 402567 Location: 14 Hartley Street, Dewsbury, West Yorkshire, WF13 2BJ Operator Name: Kabir Mohammed Operator Location: Not Supplied Authority: Environment Agency - North East Region, Yorkshire Area Site Category: Vehicle Depollution Facility <5000 tps Licence Status: Issued Issued: 10th July 2015 Last Modified: Not Supplied Expires: Not Supplied Suspended: Not Supplied Revoked: Not Supplied Surrendered: Not Supplied IPPC Reference: Not Supplied Positional Accuracy: Located by supplier to within 10m</p>	A18NW (N)	948	2	424246 422510
99	<p>Licensed Waste Management Facilities (Locations)</p> <p>Licence Number: 401323 Location: 10a Hartley Street, Dewsbury, West Yorkshire, WF13 2BJ Operator Name: Sadiq Mohammed Operator Location: Not Supplied Authority: Environment Agency - North East Region, Yorkshire Area Site Category: Vehicle Depollution Facility <5000 tps Licence Status: Issued Issued: 25th March 2014 Last Modified: Not Supplied Expires: Not Supplied Suspended: Not Supplied Revoked: Not Supplied Surrendered: Not Supplied IPPC Reference: Not Supplied Positional Accuracy: Located by supplier to within 10m</p>	A18NW (N)	950	2	424270 422514
100	<p>Licensed Waste Management Facilities (Locations)</p> <p>Licence Number: 65400 Location: Dewsbury Auto Salvage, Saville Street, Off Bradford Road, Dewsbury, West Yorkshire, WF13 2BH Operator Name: Dewsbury Auto Salvage Ltd Operator Location: Not Supplied Authority: Environment Agency - North East Region, Yorkshire Area Site Category: End of Life Vehicles Licence Status: Issued Issued: 19th September 2005 Last Modified: Not Supplied Expires: Not Supplied Suspended: Not Supplied Revoked: Not Supplied Surrendered: Not Supplied IPPC Reference: Not Supplied Positional Accuracy: Located by supplier to within 10m</p>	A23SE (N)	993	2	424502 422573
	<p>Local Authority Landfill Coverage</p> <p>Name: Kirklees Metropolitan Borough Council - Has not been able to supply Landfill data</p>		0	6	424443 421545
101	<p>Potentially Infilled Land (Non-Water)</p> <p>Bearing Ref: W Use: Unknown Filled Ground (Pit, quarry etc) Date of Mapping: 1989</p>	A12SE (W)	272	-	424101 421444
102	<p>Potentially Infilled Land (Non-Water)</p> <p>Bearing Ref: NW Use: Unknown Filled Ground (Pit, quarry etc) Date of Mapping: 1989</p>	A13NW (NW)	325	-	424186 421843
103	<p>Potentially Infilled Land (Non-Water)</p> <p>Bearing Ref: N Use: Unknown Filled Ground (Pit, quarry etc) Date of Mapping: 1989</p>	A18SW (N)	351	-	424311 421916
104	<p>Potentially Infilled Land (Non-Water)</p> <p>Bearing Ref: NW Use: Unknown Filled Ground (Pit, quarry etc) Date of Mapping: 1989</p>	A18SW (NW)	366	-	424201 421898
105	<p>Potentially Infilled Land (Non-Water)</p> <p>Bearing Ref: NW Use: Unknown Filled Ground (Pit, quarry etc) Date of Mapping: 1989</p>	A12NE (NW)	407	-	424003 421766

Map ID	Details	Quadrant Reference (Compass Direction)	Estimated Distance From Site	Contact	NGR
106	Potentially Infilled Land (Non-Water) Bearing Ref: NE Use: Unknown Filled Ground (Pit, quarry etc) Date of Mapping: 1989	A19SW (NE)	415	-	424798 421897
107	Potentially Infilled Land (Non-Water) Bearing Ref: E Use: Unknown Filled Ground (Pit, quarry etc) Date of Mapping: 1989	A14NW (E)	421	-	424953 421667
108	Potentially Infilled Land (Non-Water) Bearing Ref: W Use: Unknown Filled Ground (Pit, quarry etc) Date of Mapping: 1989	A12NE (W)	427	-	423934 421601
109	Potentially Infilled Land (Non-Water) Bearing Ref: W Use: Unknown Filled Ground (Pit, quarry etc) Date of Mapping: 1989	A12NE (W)	444	-	423919 421623
110	Potentially Infilled Land (Non-Water) Bearing Ref: NE Use: Unknown Filled Ground (Pit, quarry etc) Date of Mapping: 1989	A19SW (NE)	521	-	424932 421917
111	Potentially Infilled Land (Non-Water) Bearing Ref: N Use: Unknown Filled Ground (Pit, quarry etc) Date of Mapping: 1989	A18SE (N)	531	-	424584 422104
112	Potentially Infilled Land (Non-Water) Bearing Ref: W Use: Unknown Filled Ground (Pit, quarry etc) Date of Mapping: 1989	A12NE (W)	538	-	423823 421539
113	Potentially Infilled Land (Non-Water) Bearing Ref: E Use: Unknown Filled Ground (Pit, quarry etc) Date of Mapping: 1993	A14NW (E)	539	-	425051 421750
114	Potentially Infilled Land (Non-Water) Bearing Ref: W Use: Unknown Filled Ground (Pit, quarry etc) Date of Mapping: 1989	A12NE (W)	543	-	423824 421658
115	Potentially Infilled Land (Non-Water) Bearing Ref: W Use: Unknown Filled Ground (Pit, quarry etc) Date of Mapping: 1989	A12NW (W)	614	-	423761 421702
116	Potentially Infilled Land (Non-Water) Bearing Ref: E Use: Unknown Filled Ground (Pit, quarry etc) Date of Mapping: 1993	A14NE (E)	628	-	425153 421722
117	Potentially Infilled Land (Non-Water) Bearing Ref: NW Use: Unknown Filled Ground (Pit, quarry etc) Date of Mapping: 1989	A17SE (NW)	646	-	423794 421881
118	Potentially Infilled Land (Non-Water) Bearing Ref: NW Use: Unknown Filled Ground (Pit, quarry etc) Date of Mapping: 1989	A12NW (NW)	663	-	423767 421865
119	Potentially Infilled Land (Non-Water) Bearing Ref: NW Use: Unknown Filled Ground (Pit, quarry etc) Date of Mapping: 1989	A17SW (NW)	695	-	423746 421895
120	Potentially Infilled Land (Non-Water) Bearing Ref: SW Use: Unknown Filled Ground (Pit, quarry etc) Date of Mapping: 1989	A8SW (SW)	699	-	424140 420832
121	Potentially Infilled Land (Non-Water) Bearing Ref: NE Use: Unknown Filled Ground (Pit, quarry etc) Date of Mapping: 1989	A19SW (NE)	719	-	424910 422188

Map ID	Details	Quadrant Reference (Compass Direction)	Estimated Distance From Site	Contact	NGR
122	Potentially Infilled Land (Non-Water) Bearing Ref: W Use: Unknown Filled Ground (Pit, quarry etc) Date of Mapping: 1989	A12NW (W)	749	-	423622 421694
123	Potentially Infilled Land (Non-Water) Bearing Ref: W Use: Unknown Filled Ground (Pit, quarry etc) Date of Mapping: 1989	A12SW (W)	769	-	423595 421496
124	Potentially Infilled Land (Non-Water) Bearing Ref: N Use: Unknown Filled Ground (Pit, quarry etc) Date of Mapping: 1989	A18NE (N)	795	-	424642 422361
125	Potentially Infilled Land (Non-Water) Bearing Ref: SW Use: Unknown Filled Ground (Pit, quarry etc) Date of Mapping: 1989	A7NW (SW)	832	-	423699 420999
126	Potentially Infilled Land (Non-Water) Bearing Ref: NE Use: Unknown Filled Ground (Pit, quarry etc) Date of Mapping: 1993	A19SE (NE)	870	-	425292 422012
127	Potentially Infilled Land (Non-Water) Bearing Ref: W Use: Unknown Filled Ground (Pit, quarry etc) Date of Mapping: 1989	A12NW (W)	916	-	423479 421820
128	Potentially Infilled Land (Non-Water) Bearing Ref: S Use: Unknown Filled Ground (Pit, quarry etc) Date of Mapping: 1989	A8SW (S)	924	-	424213 420582
129	Potentially Infilled Land (Non-Water) Bearing Ref: S Use: Unknown Filled Ground (Pit, quarry etc) Date of Mapping: 1989	A8SW (S)	945	-	424248 420555
130	Potentially Infilled Land (Water) Use: Unknown Filled Ground (Pond, marsh, river, stream, dock etc) Date of Mapping: 1955	A13NW (W)	0	-	424439 421545
131	Potentially Infilled Land (Water) Use: Unknown Filled Ground (Pond, marsh, river, stream, dock etc) Date of Mapping: 1855	A13NE (E)	115	-	424659 421563
132	Potentially Infilled Land (Water) Use: Unknown Filled Ground (Pond, marsh, river, stream, dock etc) Date of Mapping: 1955	A13SE (SE)	164	-	424635 421427
133	Potentially Infilled Land (Water) Use: Unknown Filled Ground (Pond, marsh, river, stream, dock etc) Date of Mapping: 1855	A13SE (SE)	338	-	424691 421253
134	Potentially Infilled Land (Water) Use: Unknown Filled Ground (Pond, marsh, river, stream, dock etc) Date of Mapping: 1955	A8NE (SE)	441	-	424724 421152
135	Potentially Infilled Land (Water) Use: Unknown Filled Ground (Pond, marsh, river, stream, dock etc) Date of Mapping: 1955	A18SE (NE)	570	-	424743 422103
136	Potentially Infilled Land (Water) Use: Unknown Filled Ground (Pond, marsh, river, stream, dock etc) Date of Mapping: 1908	A14SW (E)	589	-	425104 421388
137	Potentially Infilled Land (Water) Use: Unknown Filled Ground (Pond, marsh, river, stream, dock etc) Date of Mapping: 1854	A18SW (N)	645	-	424281 422209
138	Potentially Infilled Land (Water) Use: Unknown Filled Ground (Pond, marsh, river, stream, dock etc) Date of Mapping: 1895	A18NE (N)	658	-	424609 422229
139	Potentially Infilled Land (Water) Use: Unknown Filled Ground (Pond, marsh, river, stream, dock etc) Date of Mapping: 1955	A7NE (SW)	681	-	423996 420923
140	Potentially Infilled Land (Water) Use: Unknown Filled Ground (Pond, marsh, river, stream, dock etc) Date of Mapping: 1955	A19SW (NE)	695	-	425011 422083

Map ID	Details	Quadrant Reference (Compass Direction)	Estimated Distance From Site	Contact	NGR
141	Potentially Infilled Land (Water) Use: Unknown Filled Ground (Pond, marsh, river, stream, dock etc) Date of Mapping: 1957	A14SE (E)	784	-	425251 421232
142	Potentially Infilled Land (Water) Use: Unknown Filled Ground (Pond, marsh, river, stream, dock etc) Date of Mapping: 1908	A18NW (N)	830	-	424302 422397
143	Potentially Infilled Land (Water) Use: Unknown Filled Ground (Pond, marsh, river, stream, dock etc) Date of Mapping: 1855	A9NE (SE)	895	-	425283 421061
144	Potentially Infilled Land (Water) Use: Unknown Filled Ground (Pond, marsh, river, stream, dock etc) Date of Mapping: 1938	A18NW (N)	918	-	424357 422489
145	Registered Landfill Sites Licence Holder: Kirklees M.D.C. Licence Reference: 535 Site Location: Greaves Road, Crackenledge Lane, Dewsbury, West Yorkshire Licence Easting: 424570 Licence Northing: 422200 Operator Location: PO Box 95, Civic Centre, HUDDERSFIELD, West Yorkshire, HD1 2NA Authority: Environment Agency - North East Region, Ridings Area Site Category: Landfill - Railway cutting Max Input Rate: Undefined Waste Source: No known restriction on source of waste Restrictions: Status: Licence lapsed/cancelled/defunct/not applicable/surrenderedCancelled Dated: 1st November 1985 Preceded By: Not Given Licence: Superseded By: Not Given Licence: Positional Accuracy: Manually positioned to the address or location Boundary Accuracy: Not Applicable Authorised Waste: Constr'N/Demol. Inert/Non-Haz/Non-Tox Excavated Natural Materials \$ Prohibited Waste: Liable To Cause Environmental Hazards Poisonous, Noxious, Polluting Wastes	A18SE (N)	624	2	424570 422200
146	Registered Landfill Sites Licence Holder: Hotwork Ltd Licence Reference: 218 Site Location: Little Royd Mill, Low Road, Earlsheaton, Dewsbury, West Yorkshire Licence Easting: 425250 Licence Northing: 421150 Operator Location: Low Road, Earlsheaton, Dewsbury, West Yorkshire Authority: Environment Agency - North East Region, Ridings Area Site Category: Landfill Max Input Rate: Undefined Waste Source: No known restriction on source of waste Restrictions: Status: Licence lapsed/cancelled/defunct/not applicable/surrenderedCancelled Dated: 5th February 1980 Preceded By: Not Given Licence: Superseded By: Not Given Licence: Positional Accuracy: Manually positioned to the address or location Boundary Accuracy: Not Applicable Authorised Waste: Constr'N/Demol. Inert/Non-Combustible Excavated Natural Materials \$ Prohibited Waste: Biodegradable/Putrescible Waste Poisonous, Noxious, Polluting Wastes	A9NE (SE)	820	2	425250 421150

Map ID	Details	Quadrant Reference (Compass Direction)	Estimated Distance From Site	Contact	NGR
147	<p>Registered Landfill Sites</p> <p>Licence Holder: Kirklees M.D.C. Licence Reference: 198 Site Location: Scarborough Street, Savile Town, Dewsbury, West Yorkshire Licence Easting: 424770 Licence Northing: 420700 Operator Location: Civic Centre, HUDDERSFIELD, West Yorkshire, HD1 2NA Authority: Environment Agency - North East Region, Ridings Area Site Category: Landfill - Railway cutting Max Input Rate: Undefined Waste Source: No known restriction on source of waste Restrictions: Status: Licence lapsed/cancelled/defunct/not applicable/surrenderedCancelled Dated: 22nd July 1979 Preceded By: Not Given Licence: Superseded By: Not Given Licence: Positional Accuracy: Manually positioned to the address or location Boundary Accuracy: Not Applicable Authorised Waste: Excavation Materials Inert, Incombust, Non-Putres. Const/Demol Spent Iron Oxide (Bretton St Chem.Wks) Prohibited Waste: Liable To Cause Environmental Hazards Poisonous, Noxious, Polluting Wastes</p>	A8SE (S)	869	2	424770 420700
148	<p>Registered Waste Transfer Sites</p> <p>Licence Holder: C & J Blackburn Licence Reference: 1037 Site Location: West End Mills, Watergate Road, DEWSBURY, West Yorkshire, WF12 9QB Operator Location: As Site Address Authority: Environment Agency - North East Region, Ridings Area Site Category: Transfer Max Input Rate: Small (Equal to or greater than 10,000 and less than 25,000 tonnes per year) Waste Source: No known restriction on source of waste Restrictions: Licence Status: Operational as far as is knownOperational Dated: 11th October 1999 Preceded By: 1037 Licence: Superseded By: Not Given Licence: Positional Accuracy: Manually positioned to the address or location Boundary Quality: Not Supplied Authorised Waste: Breeze Blocks, Building Sand, Gravel, Tiles, Other Ceramic Mats, Slate Bonded White Asbestos Bulky Household Waste Com. & Ind. Waste Garden Waste General Skip Waste May Incl Max.Storage In Licence Max.Waste Permitted By Licence Uncontam. Earth/Excav'N Waste Uncontam.Brick,Stone,Solid Concrete, Prohibited Waste: W. Likely To Pollute Environment N.O.S W. With Pot'L Harm Human Health N.O.S Waste N.O.S.</p>	A12SE (W)	337	2	424040 421420

Map ID	Details	Quadrant Reference (Compass Direction)	Estimated Distance From Site	Contact	NGR
148	<p>Registered Waste Transfer Sites</p> <p>Licence Holder: C & J Blackburn Licence Reference: 1037 Site Location: West End Mills, Watergate Road, DEWSBURY, West Yorkshire, WF12 9QB Operator Location: As Site Address Authority: Environment Agency - North East Region, Ridings Area Site Category: Transfer Max Input Rate: Small (Equal to or greater than 10,000 and less than 25,000 tonnes per year) Waste Source: No known restriction on source of waste Restrictions: Licence Status: Record supersededSuperseded Dated: 6th June 1996 Preceded By: Not Given Licence: Superseded By: 1037 Licence: Positional Accuracy: Manually positioned to the address or location Boundary Quality: Not Supplied Authorised Waste: Breeze Blocks, Building Sand, Gravel, Tiles, Other Ceramic Matls, Slate Bulky Household Waste Com. & Ind. Waste Garden Waste General Skip Waste May Incl Max.Storage In Licence Max.Waste Permitted By Licence Uncontam. Earth/Excav'N Waste Uncontam.Brick,Stone,Solid Concrete, Prohibited Waste: Difficult Wastes (As In Wmp.26) Special Wastes (As In '96 Regs) W. Likely To Pollute Environment N.O.S W. With Pot'L Harm Human Health N.O.S Waste N.O.S.</p>	A12SE (W)	337	2	424040 421420
149	<p>Registered Waste Transfer Sites</p> <p>Licence Holder: Gordons Of Dewsbury Licence Reference: 849 Site Location: Units 2/3 Wood Street, Dewsbury, West Yorkshire Operator Location: As Site Address Authority: Environment Agency - North East Region, Ridings Area Site Category: Transfer Max Input Rate: Very Small (Less than 10,000 tonnes per year) Waste Source: No known restriction on source of waste Restrictions: Licence Status: Site exempt from licenceExempt Dated: 1st September 1990 Preceded By: Not Given Licence: Superseded By: Not Given Licence: Positional Accuracy: Manually positioned to the road within the address or location Boundary Quality: Not Supplied Authorised Waste: Incl. Paint Solids & Thinners Liquid Used Solvents Max.Waste Permitted By Licence Prohibited Waste: Chlorinated Substances</p>	A18SE (N)	530	2	424600 422100

Map ID	Details	Quadrant Reference (Compass Direction)	Estimated Distance From Site	Contact	NGR
150	<p>Registered Waste Transfer Sites</p> <p>Licence Holder: Yorkshire Electricity Licence Reference: 1150 Site Location: Mill Street East, Dewsbury, West Yorkshire Operator Location: Po Box 89, Parry Lane, Bradford, West Yorkshire Authority: Environment Agency - North East Region, Ridings Area Site Category: Transfer Max Input Rate: Very Small (Less than 10,000 tonnes per year) Waste Source: No known restriction on source of waste Restrictions: Licence Status: Site exempt from licenceExempt Dated: 1st November 1996 Preceded By: Not Given Licence: Superseded By: Not Given Licence: Positional Accuracy: Approximate location provided by supplier Boundary Quality: Not Supplied Authorised Waste Cable Jointing Compound Ferrous Metal Scrap Max.Storage In Licence Max.Waste Permitted By Licence Plant Mat'L (Tree/Grass Guttings) Scrap Cable Storage Radiators Uncontam. Earth/Excav'N Waste Waste Oil Prohibited Waste Liable To Cause Environmental Hazards Poisonous, Noxious And Polluting N.O.S Waste N.O.S.</p>	A9SW (SE)	886	2	425001 420801
151	<p>Registered Waste Treatment or Disposal Sites</p> <p>Licence Holder: Hills Containers (Northern) Licence Reference: 1564 Site Location: Unit 25/26 Savile Business Centre, DEWSBURY, West Yorkshire, WF12 9AH Operator Location: Unit 25/26 Savile Business Centre, DEWSBURY, West Yorkshire, WF12 9AH Authority: Environment Agency - North East Region, Ridings Area Site Category: Recycling Drums Max Input Rate: Very Small (Less than 10,000 tonnes per year) Waste Source: No known restriction on source of waste Restrictions: Licence Status: Operational as far as is knownOperational Dated: 27th March 2000 Preceded By: Not Given Licence: Superseded By: Not Given Licence: Positional Accuracy: Manually positioned within the geographical locality Boundary Quality: Not Supplied Authorised Waste Empty Plastic Drums & Ibc's Maximum Waste Permitted By Licence Prohibited Waste Drums With Residue Unsuitable For Discharge To Foul Sewer Drums With Residues In List Of Acutely Hazardous Chemicals Other Waste/Waste Not Otherwise Specified Special Waste (As In Epa 1990:S62 Of 1996 Regs)</p>	A8NE (S)	398	2	424600 421140

Map ID	Details	Quadrant Reference (Compass Direction)	Estimated Distance From Site	Contact	NGR
152	<p>Registered Waste Treatment or Disposal Sites</p> <p>Licence Holder: Morley Waste Traders Ltd Licence Reference: 717 Site Location: Albion Street, Dewsbury, West Yorkshire Operator Location: Treefield Industrial Estate, Gelderd Road, LEEDS, West Yorkshire, LS27 7JU Authority: Environment Agency - North East Region, Ridings Area Site Category: Scrapyard Max Input Rate: Very Small (Less than 10,000 tonnes per year) Waste Source: No known restriction on source of waste Restrictions: Licence Status: Operational as far as is knownOperational Dated: 1st December 1990 Preceded By: Not Given Licence: Superseded By: Not Given Licence: Positional Accuracy: Manually positioned to the address or location Boundary Quality: Not Supplied Authorised Waste Aluminium Batteries Brass Copper Copper Cable For Granulating Ferrous Metal Scrap Irony Aluminium Lead Max.Storage In Licence Max.Waste Permitted By Licence Phosphor Bronze & Gunmetal Stainless Steel Prohibited Waste Spec.Waste (Epa'90:S62/1996 Regs)N.O.S W. Likely To Pollute Environment N.O.S W. With Pot'L Harm Human Health N.O.S Waste N.O.S.</p>	A18NW (N)	681	2	424350 422250
153	<p>Registered Waste Treatment or Disposal Sites</p> <p>Licence Holder: Ray Allen & Sons Licence Reference: 738 Site Location: Scarborough Street, Savile Town, DEWSBURY, West Yorkshire, WF12 9AY Operator Location: As Site Address Authority: Environment Agency - North East Region, Ridings Area Site Category: Scrapyard Max Input Rate: Very Small (Less than 10,000 tonnes per year) Waste Source: No known restriction on source of waste Restrictions: Licence Status: Operational as far as is knownOperational Dated: 1st May 1990 Preceded By: Not Given Licence: Superseded By: Not Given Licence: Positional Accuracy: Manually positioned to the address or location Boundary Quality: Not Supplied Authorised Waste Batteries Max.Storage In Licence Max.Waste Permitted By Licence Oils Tyres Unroadworthy/Scrap Vehicles & Comp'Ts Liquid Waste N.O.S. Special Wastes (As In '96 Regs) N.O.S W. Likely To Pollute Environment N.O.S Waste N.O.S.</p>	A9SW (S)	984	2	424830 420600

Map ID	Details	Quadrant Reference (Compass Direction)	Estimated Distance From Site	Contact	NGR
	BGS 1:625,000 Solid Geology Description: Pennine Lower Coal Measures Formation And South Wales Lower Coal Measures Formation (Undifferentiated)	A13NW (SE)	0	1	424443 421545
	BGS Estimated Soil Chemistry Source: British Geological Survey, National Geoscience Information Service Soil Sample Type: Rural Soil Arsenic Concentration: 25 - 35 mg/kg Cadmium Concentration: <1.8 mg/kg Chromium Concentration: 120 - 180 mg/kg Lead Concentration: <100 mg/kg Nickel Concentration: 15 - 30 mg/kg	A13NW (SE)	0	1	424443 421545
	BGS Estimated Soil Chemistry Source: British Geological Survey, National Geoscience Information Service Soil Sample Type: Rural Soil Arsenic Concentration: 25 - 35 mg/kg Cadmium Concentration: <1.8 mg/kg Chromium Concentration: 120 - 180 mg/kg Lead Concentration: <100 mg/kg Nickel Concentration: 30 - 45 mg/kg	A13NW (SE)	0	1	424447 421540
	BGS Estimated Soil Chemistry Source: British Geological Survey, National Geoscience Information Service Soil Sample Type: Rural Soil Arsenic Concentration: 25 - 35 mg/kg Cadmium Concentration: <1.8 mg/kg Chromium Concentration: 60 - 90 mg/kg Lead Concentration: <100 mg/kg Nickel Concentration: 15 - 30 mg/kg	A13NW (NW)	0	1	424440 421551
	BGS Estimated Soil Chemistry Source: British Geological Survey, National Geoscience Information Service Soil Sample Type: Rural Soil Arsenic Concentration: 25 - 35 mg/kg Cadmium Concentration: <1.8 mg/kg Chromium Concentration: 120 - 180 mg/kg Lead Concentration: 100 - 200 mg/kg Nickel Concentration: 30 - 45 mg/kg	A13NE (E)	0	1	424500 421545
	BGS Estimated Soil Chemistry Source: British Geological Survey, National Geoscience Information Service Soil Sample Type: Rural Soil Arsenic Concentration: 25 - 35 mg/kg Cadmium Concentration: <1.8 mg/kg Chromium Concentration: 60 - 90 mg/kg Lead Concentration: 100 - 200 mg/kg Nickel Concentration: 15 - 30 mg/kg	A13NE (NE)	6	1	424500 421579
	BGS Estimated Soil Chemistry Source: British Geological Survey, National Geoscience Information Service Soil Sample Type: Rural Soil Arsenic Concentration: 25 - 35 mg/kg Cadmium Concentration: <1.8 mg/kg Chromium Concentration: 120 - 180 mg/kg Lead Concentration: 100 - 200 mg/kg Nickel Concentration: 15 - 30 mg/kg	A13NE (NE)	6	1	424500 421575

Map ID	Details	Quadrant Reference (Compass Direction)	Estimated Distance From Site	Contact	NGR
	<p>BGS Estimated Soil Chemistry</p> <p>Source: British Geological Survey, National Geoscience Information Service</p> <p>Soil Sample Type: Rural Soil</p> <p>Arsenic 25 - 35 mg/kg</p> <p>Concentration:</p> <p>Cadmium <1.8 mg/kg</p> <p>Concentration:</p> <p>Chromium 120 - 180 mg/kg</p> <p>Concentration:</p> <p>Lead Concentration: <100 mg/kg</p> <p>Nickel 15 - 30 mg/kg</p> <p>Concentration:</p>	A13SE (SE)	40	1	424474 421474
	<p>BGS Estimated Soil Chemistry</p> <p>Source: British Geological Survey, National Geoscience Information Service</p> <p>Soil Sample Type: Rural Soil</p> <p>Arsenic 25 - 35 mg/kg</p> <p>Concentration:</p> <p>Cadmium <1.8 mg/kg</p> <p>Concentration:</p> <p>Chromium 120 - 180 mg/kg</p> <p>Concentration:</p> <p>Lead Concentration: 100 - 200 mg/kg</p> <p>Nickel 15 - 30 mg/kg</p> <p>Concentration:</p>	A13SE (SE)	46	1	424533 421500
	<p>BGS Estimated Soil Chemistry</p> <p>Source: British Geological Survey, National Geoscience Information Service</p> <p>Soil Sample Type: Rural Soil</p> <p>Arsenic 25 - 35 mg/kg</p> <p>Concentration:</p> <p>Cadmium <1.8 mg/kg</p> <p>Concentration:</p> <p>Chromium 120 - 180 mg/kg</p> <p>Concentration:</p> <p>Lead Concentration: <100 mg/kg</p> <p>Nickel 15 - 30 mg/kg</p> <p>Concentration:</p>	A13SW (W)	137	1	424233 421483
	<p>BGS Estimated Soil Chemistry</p> <p>Source: British Geological Survey, National Geoscience Information Service</p> <p>Soil Sample Type: Rural Soil</p> <p>Arsenic 25 - 35 mg/kg</p> <p>Concentration:</p> <p>Cadmium <1.8 mg/kg</p> <p>Concentration:</p> <p>Chromium 120 - 180 mg/kg</p> <p>Concentration:</p> <p>Lead Concentration: 100 - 200 mg/kg</p> <p>Nickel 15 - 30 mg/kg</p> <p>Concentration:</p>	A13NE (E)	210	1	424733 421661
	<p>BGS Estimated Soil Chemistry</p> <p>Source: British Geological Survey, National Geoscience Information Service</p> <p>Soil Sample Type: Rural Soil</p> <p>Arsenic 25 - 35 mg/kg</p> <p>Concentration:</p> <p>Cadmium <1.8 mg/kg</p> <p>Concentration:</p> <p>Chromium 60 - 90 mg/kg</p> <p>Concentration:</p> <p>Lead Concentration: 100 - 200 mg/kg</p> <p>Nickel 15 - 30 mg/kg</p> <p>Concentration:</p>	A13NE (NE)	268	1	424752 421738
	<p>BGS Estimated Soil Chemistry</p> <p>Source: British Geological Survey, National Geoscience Information Service</p> <p>Soil Sample Type: Rural Soil</p> <p>Arsenic 25 - 35 mg/kg</p> <p>Concentration:</p> <p>Cadmium <1.8 mg/kg</p> <p>Concentration:</p> <p>Chromium 120 - 180 mg/kg</p> <p>Concentration:</p> <p>Lead Concentration: <100 mg/kg</p> <p>Nickel 15 - 30 mg/kg</p> <p>Concentration:</p>	A8NE (S)	326	1	424509 421185

Map ID	Details	Quadrant Reference (Compass Direction)	Estimated Distance From Site	Contact	NGR
	<p>BGS Estimated Soil Chemistry</p> <p>Source: British Geological Survey, National Geoscience Information Service</p> <p>Soil Sample Type: Rural Soil</p> <p>Arsenic 25 - 35 mg/kg</p> <p>Concentration:</p> <p>Cadmium <1.8 mg/kg</p> <p>Concentration:</p> <p>Chromium 120 - 180 mg/kg</p> <p>Concentration:</p> <p>Lead Concentration: 100 - 200 mg/kg</p> <p>Nickel 30 - 45 mg/kg</p> <p>Concentration:</p>	A14NW (E)	335	1	424875 421626
	<p>BGS Estimated Soil Chemistry</p> <p>Source: British Geological Survey, National Geoscience Information Service</p> <p>Soil Sample Type: Rural Soil</p> <p>Arsenic 25 - 35 mg/kg</p> <p>Concentration:</p> <p>Cadmium <1.8 mg/kg</p> <p>Concentration:</p> <p>Chromium 120 - 180 mg/kg</p> <p>Concentration:</p> <p>Lead Concentration: <100 mg/kg</p> <p>Nickel 15 - 30 mg/kg</p> <p>Concentration:</p>	A14SW (E)	351	1	424888 421500
	<p>BGS Estimated Soil Chemistry</p> <p>Source: British Geological Survey, National Geoscience Information Service</p> <p>Soil Sample Type: Rural Soil</p> <p>Arsenic 35 - 45 mg/kg</p> <p>Concentration:</p> <p>Cadmium <1.8 mg/kg</p> <p>Concentration:</p> <p>Chromium 90 - 120 mg/kg</p> <p>Concentration:</p> <p>Lead Concentration: 100 - 200 mg/kg</p> <p>Nickel 30 - 45 mg/kg</p> <p>Concentration:</p>	A12NE (W)	360	1	424000 421545
	<p>BGS Estimated Soil Chemistry</p> <p>Source: British Geological Survey, National Geoscience Information Service</p> <p>Soil Sample Type: Rural Soil</p> <p>Arsenic 25 - 35 mg/kg</p> <p>Concentration:</p> <p>Cadmium <1.8 mg/kg</p> <p>Concentration:</p> <p>Chromium 60 - 90 mg/kg</p> <p>Concentration:</p> <p>Lead Concentration: 100 - 200 mg/kg</p> <p>Nickel 15 - 30 mg/kg</p> <p>Concentration:</p>	A12SE (W)	363	1	424000 421518
	<p>BGS Estimated Soil Chemistry</p> <p>Source: British Geological Survey, National Geoscience Information Service</p> <p>Soil Sample Type: Rural Soil</p> <p>Arsenic 25 - 35 mg/kg</p> <p>Concentration:</p> <p>Cadmium <1.8 mg/kg</p> <p>Concentration:</p> <p>Chromium 60 - 90 mg/kg</p> <p>Concentration:</p> <p>Lead Concentration: 100 - 200 mg/kg</p> <p>Nickel 15 - 30 mg/kg</p> <p>Concentration:</p>	A12NE (W)	363	1	424000 421615
	<p>BGS Estimated Soil Chemistry</p> <p>Source: British Geological Survey, National Geoscience Information Service</p> <p>Soil Sample Type: Rural Soil</p> <p>Arsenic 25 - 35 mg/kg</p> <p>Concentration:</p> <p>Cadmium <1.8 mg/kg</p> <p>Concentration:</p> <p>Chromium 120 - 180 mg/kg</p> <p>Concentration:</p> <p>Lead Concentration: <100 mg/kg</p> <p>Nickel 15 - 30 mg/kg</p> <p>Concentration:</p>	A12SE (SW)	375	1	424102 421229

Map ID	Details	Quadrant Reference (Compass Direction)	Estimated Distance From Site	Contact	NGR
	<p>BGS Estimated Soil Chemistry</p> <p>Source: British Geological Survey, National Geoscience Information Service</p> <p>Soil Sample Type: Rural Soil</p> <p>Arsenic 35 - 45 mg/kg</p> <p>Concentration:</p> <p>Cadmium <1.8 mg/kg</p> <p>Concentration:</p> <p>Chromium 90 - 120 mg/kg</p> <p>Concentration:</p> <p>Lead Concentration: <100 mg/kg</p> <p>Nickel 30 - 45 mg/kg</p> <p>Concentration:</p>	A12SE (W)	377	1	423989 421500
	<p>BGS Estimated Soil Chemistry</p> <p>Source: British Geological Survey, National Geoscience Information Service</p> <p>Soil Sample Type: Rural Soil</p> <p>Arsenic 35 - 45 mg/kg</p> <p>Concentration:</p> <p>Cadmium <1.8 mg/kg</p> <p>Concentration:</p> <p>Chromium 90 - 120 mg/kg</p> <p>Concentration:</p> <p>Lead Concentration: 100 - 200 mg/kg</p> <p>Nickel 30 - 45 mg/kg</p> <p>Concentration:</p>	A12NE (W)	406	1	423954 421576
	<p>BGS Estimated Soil Chemistry</p> <p>Source: British Geological Survey, National Geoscience Information Service</p> <p>Soil Sample Type: Rural Soil</p> <p>Arsenic 25 - 35 mg/kg</p> <p>Concentration:</p> <p>Cadmium <1.8 mg/kg</p> <p>Concentration:</p> <p>Chromium 120 - 180 mg/kg</p> <p>Concentration:</p> <p>Lead Concentration: <100 mg/kg</p> <p>Nickel 30 - 45 mg/kg</p> <p>Concentration:</p>	A18SE (N)	407	1	424500 421987
	<p>BGS Estimated Soil Chemistry</p> <p>Source: British Geological Survey, National Geoscience Information Service</p> <p>Soil Sample Type: Rural Soil</p> <p>Arsenic 25 - 35 mg/kg</p> <p>Concentration:</p> <p>Cadmium <1.8 mg/kg</p> <p>Concentration:</p> <p>Chromium 60 - 90 mg/kg</p> <p>Concentration:</p> <p>Lead Concentration: <100 mg/kg</p> <p>Nickel 15 - 30 mg/kg</p> <p>Concentration:</p>	A12SE (W)	407	1	423958 421500
	<p>BGS Estimated Soil Chemistry</p> <p>Source: British Geological Survey, National Geoscience Information Service</p> <p>Soil Sample Type: Rural Soil</p> <p>Arsenic 25 - 35 mg/kg</p> <p>Concentration:</p> <p>Cadmium <1.8 mg/kg</p> <p>Concentration:</p> <p>Chromium 90 - 120 mg/kg</p> <p>Concentration:</p> <p>Lead Concentration: 100 - 200 mg/kg</p> <p>Nickel 15 - 30 mg/kg</p> <p>Concentration:</p>	A18SW (N)	420	1	424443 422000
	<p>BGS Estimated Soil Chemistry</p> <p>Source: British Geological Survey, National Geoscience Information Service</p> <p>Soil Sample Type: Rural Soil</p> <p>Arsenic 35 - 45 mg/kg</p> <p>Concentration:</p> <p>Cadmium <1.8 mg/kg</p> <p>Concentration:</p> <p>Chromium 60 - 90 mg/kg</p> <p>Concentration:</p> <p>Lead Concentration: 100 - 200 mg/kg</p> <p>Nickel 15 - 30 mg/kg</p> <p>Concentration:</p>	A18SW (N)	427	1	424403 422000

Map ID	Details	Quadrant Reference (Compass Direction)	Estimated Distance From Site	Contact	NGR
	BGS Estimated Soil Chemistry Source: British Geological Survey, National Geoscience Information Service Soil Sample Type: Rural Soil Arsenic 25 - 35 mg/kg Concentration: Cadmium <1.8 mg/kg Concentration: Chromium 120 - 180 mg/kg Concentration: Lead Concentration: <100 mg/kg Nickel 30 - 45 mg/kg Concentration:	A7NE (SW)	432	1	424072 421179
	BGS Estimated Soil Chemistry Source: British Geological Survey, National Geoscience Information Service Soil Sample Type: Rural Soil Arsenic 35 - 45 mg/kg Concentration: Cadmium <1.8 mg/kg Concentration: Chromium 90 - 120 mg/kg Concentration: Lead Concentration: 100 - 200 mg/kg Nickel 30 - 45 mg/kg Concentration:	A12NE (W)	433	1	423937 421660
	BGS Estimated Soil Chemistry Source: British Geological Survey, National Geoscience Information Service Soil Sample Type: Rural Soil Arsenic 25 - 35 mg/kg Concentration: Cadmium <1.8 mg/kg Concentration: Chromium 60 - 90 mg/kg Concentration: Lead Concentration: <100 mg/kg Nickel 15 - 30 mg/kg Concentration:	A8NW (S)	434	1	424397 421058
	BGS Estimated Soil Chemistry Source: British Geological Survey, National Geoscience Information Service Soil Sample Type: Rural Soil Arsenic 25 - 35 mg/kg Concentration: Cadmium <1.8 mg/kg Concentration: Chromium 90 - 120 mg/kg Concentration: Lead Concentration: 100 - 200 mg/kg Nickel 15 - 30 mg/kg Concentration:	A18SE (N)	439	1	424629 422000
	BGS Estimated Soil Chemistry Source: British Geological Survey, National Geoscience Information Service Soil Sample Type: Rural Soil Arsenic 35 - 45 mg/kg Concentration: Cadmium <1.8 mg/kg Concentration: Chromium 60 - 90 mg/kg Concentration: Lead Concentration: 100 - 200 mg/kg Nickel 15 - 30 mg/kg Concentration:	A18SE (NE)	444	1	424652 422000
	BGS Estimated Soil Chemistry Source: British Geological Survey, National Geoscience Information Service Soil Sample Type: Rural Soil Arsenic 25 - 35 mg/kg Concentration: Cadmium <1.8 mg/kg Concentration: Chromium 90 - 120 mg/kg Concentration: Lead Concentration: <100 mg/kg Nickel 15 - 30 mg/kg Concentration:	A12SE (SW)	454	1	424000 421228

Map ID	Details	Quadrant Reference (Compass Direction)	Estimated Distance From Site	Contact	NGR
	<p>BGS Estimated Soil Chemistry</p> <p>Source: British Geological Survey, National Geoscience Information Service</p> <p>Soil Sample Type: Rural Soil</p> <p>Arsenic 25 - 35 mg/kg</p> <p>Concentration:</p> <p>Cadmium <1.8 mg/kg</p> <p>Concentration:</p> <p>Chromium 90 - 120 mg/kg</p> <p>Concentration:</p> <p>Lead Concentration: 100 - 200 mg/kg</p> <p>Nickel 15 - 30 mg/kg</p> <p>Concentration:</p>	A14NW (E)	456	1	425000 421586
	<p>BGS Estimated Soil Chemistry</p> <p>Source: British Geological Survey, National Geoscience Information Service</p> <p>Soil Sample Type: Rural Soil</p> <p>Arsenic 25 - 35 mg/kg</p> <p>Concentration:</p> <p>Cadmium <1.8 mg/kg</p> <p>Concentration:</p> <p>Chromium 120 - 180 mg/kg</p> <p>Concentration:</p> <p>Lead Concentration: <100 mg/kg</p> <p>Nickel 30 - 45 mg/kg</p> <p>Concentration:</p>	A14SW (E)	460	1	424999 421500
	<p>BGS Estimated Soil Chemistry</p> <p>Source: British Geological Survey, National Geoscience Information Service</p> <p>Soil Sample Type: Rural Soil</p> <p>Arsenic 25 - 35 mg/kg</p> <p>Concentration:</p> <p>Cadmium <1.8 mg/kg</p> <p>Concentration:</p> <p>Chromium 90 - 120 mg/kg</p> <p>Concentration:</p> <p>Lead Concentration: 100 - 200 mg/kg</p> <p>Nickel 15 - 30 mg/kg</p> <p>Concentration:</p>	A14SW (E)	463	1	425000 421490
	<p>BGS Estimated Soil Chemistry</p> <p>Source: British Geological Survey, National Geoscience Information Service</p> <p>Soil Sample Type: Rural Soil</p> <p>Arsenic 35 - 45 mg/kg</p> <p>Concentration:</p> <p>Cadmium <1.8 mg/kg</p> <p>Concentration:</p> <p>Chromium 90 - 120 mg/kg</p> <p>Concentration:</p> <p>Lead Concentration: <100 mg/kg</p> <p>Nickel 30 - 45 mg/kg</p> <p>Concentration:</p>	A12SE (W)	467	1	423897 421500
	<p>BGS Estimated Soil Chemistry</p> <p>Source: British Geological Survey, National Geoscience Information Service</p> <p>Soil Sample Type: Rural Soil</p> <p>Arsenic 25 - 35 mg/kg</p> <p>Concentration:</p> <p>Cadmium <1.8 mg/kg</p> <p>Concentration:</p> <p>Chromium 90 - 120 mg/kg</p> <p>Concentration:</p> <p>Lead Concentration: 100 - 200 mg/kg</p> <p>Nickel 15 - 30 mg/kg</p> <p>Concentration:</p>	A18SE (NE)	478	1	424750 422000
	<p>BGS Estimated Soil Chemistry</p> <p>Source: British Geological Survey, National Geoscience Information Service</p> <p>Soil Sample Type: Rural Soil</p> <p>Arsenic 25 - 35 mg/kg</p> <p>Concentration:</p> <p>Cadmium <1.8 mg/kg</p> <p>Concentration:</p> <p>Chromium 90 - 120 mg/kg</p> <p>Concentration:</p> <p>Lead Concentration: <100 mg/kg</p> <p>Nickel 15 - 30 mg/kg</p> <p>Concentration:</p>	A8NE (S)	498	1	424591 421029

Map ID	Details	Quadrant Reference (Compass Direction)	Estimated Distance From Site	Contact	NGR
	<p>BGS Estimated Soil Chemistry</p> <p>Source: British Geological Survey, National Geoscience Information Service</p> <p>Soil Sample Type: Rural Soil</p> <p>Arsenic 35 - 45 mg/kg</p> <p>Concentration:</p> <p>Cadmium <1.8 mg/kg</p> <p>Concentration:</p> <p>Chromium 90 - 120 mg/kg</p> <p>Concentration:</p> <p>Lead Concentration: 100 - 200 mg/kg</p> <p>Nickel 30 - 45 mg/kg</p> <p>Concentration:</p>	A17SE (NW)	498	1	424000 421913
	<p>BGS Estimated Soil Chemistry</p> <p>Source: British Geological Survey, National Geoscience Information Service</p> <p>Soil Sample Type: Rural Soil</p> <p>Arsenic 25 - 35 mg/kg</p> <p>Concentration:</p> <p>Cadmium <1.8 mg/kg</p> <p>Concentration:</p> <p>Chromium 90 - 120 mg/kg</p> <p>Concentration:</p> <p>Lead Concentration: 100 - 200 mg/kg</p> <p>Nickel 15 - 30 mg/kg</p> <p>Concentration:</p>	A14NW (NE)	572	1	425044 421847
	<p>BGS Estimated Soil Chemistry</p> <p>Source: British Geological Survey, National Geoscience Information Service</p> <p>Soil Sample Type: Rural Soil</p> <p>Arsenic 25 - 35 mg/kg</p> <p>Concentration:</p> <p>Cadmium <1.8 mg/kg</p> <p>Concentration:</p> <p>Chromium 90 - 120 mg/kg</p> <p>Concentration:</p> <p>Lead Concentration: 100 - 200 mg/kg</p> <p>Nickel 15 - 30 mg/kg</p> <p>Concentration:</p>	A17SE (NW)	592	1	423954 422000
	<p>BGS Estimated Soil Chemistry</p> <p>Source: British Geological Survey, National Geoscience Information Service</p> <p>Soil Sample Type: Rural Soil</p> <p>Arsenic 35 - 45 mg/kg</p> <p>Concentration:</p> <p>Cadmium <1.8 mg/kg</p> <p>Concentration:</p> <p>Chromium 60 - 90 mg/kg</p> <p>Concentration:</p> <p>Lead Concentration: 100 - 200 mg/kg</p> <p>Nickel 15 - 30 mg/kg</p> <p>Concentration:</p>	A18SE (NE)	663	1	424761 422195
	<p>BGS Estimated Soil Chemistry</p> <p>Source: British Geological Survey, National Geoscience Information Service</p> <p>Soil Sample Type: Rural Soil</p> <p>Arsenic 35 - 45 mg/kg</p> <p>Concentration:</p> <p>Cadmium <1.8 mg/kg</p> <p>Concentration:</p> <p>Chromium 90 - 120 mg/kg</p> <p>Concentration:</p> <p>Lead Concentration: <100 mg/kg</p> <p>Nickel 30 - 45 mg/kg</p> <p>Concentration:</p>	A7NE (SW)	712	1	423798 421067
	<p>BGS Estimated Soil Chemistry</p> <p>Source: British Geological Survey, National Geoscience Information Service</p> <p>Soil Sample Type: Rural Soil</p> <p>Arsenic 15 - 25 mg/kg</p> <p>Concentration:</p> <p>Cadmium <1.8 mg/kg</p> <p>Concentration:</p> <p>Chromium 60 - 90 mg/kg</p> <p>Concentration:</p> <p>Lead Concentration: 100 - 200 mg/kg</p> <p>Nickel 15 - 30 mg/kg</p> <p>Concentration:</p>	A19SE (NE)	780	1	425194 422000

Map ID	Details	Quadrant Reference (Compass Direction)	Estimated Distance From Site	Contact	NGR
	BGS Estimated Soil Chemistry Source: British Geological Survey, National Geoscience Information Service Soil Sample Type: Rural Soil Arsenic 25 - 35 mg/kg Concentration: Cadmium <1.8 mg/kg Concentration: Chromium 90 - 120 mg/kg Concentration: Lead Concentration: <100 mg/kg Nickel 15 - 30 mg/kg Concentration:	A18NE (N)	919	1	424452 422500
	BGS Estimated Soil Chemistry Source: British Geological Survey, National Geoscience Information Service Soil Sample Type: Rural Soil Arsenic 25 - 35 mg/kg Concentration: Cadmium <1.8 mg/kg Concentration: Chromium 120 - 180 mg/kg Concentration: Lead Concentration: <100 mg/kg Nickel 30 - 45 mg/kg Concentration:	A18NW (N)	920	1	424443 422500
	BGS Estimated Soil Chemistry Source: British Geological Survey, National Geoscience Information Service Soil Sample Type: Rural Soil Arsenic 35 - 45 mg/kg Concentration: Cadmium <1.8 mg/kg Concentration: Chromium 60 - 90 mg/kg Concentration: Lead Concentration: <100 mg/kg Nickel 15 - 30 mg/kg Concentration:	A18NE (N)	920	1	424516 422500
	BGS Estimated Soil Chemistry Source: British Geological Survey, National Geoscience Information Service Soil Sample Type: Rural Soil Arsenic 35 - 45 mg/kg Concentration: Cadmium <1.8 mg/kg Concentration: Chromium 90 - 120 mg/kg Concentration: Lead Concentration: <100 mg/kg Nickel 30 - 45 mg/kg Concentration:	A17SW (W)	921	1	423500 421899
	BGS Estimated Soil Chemistry Source: British Geological Survey, National Geoscience Information Service Soil Sample Type: Rural Soil Arsenic 25 - 35 mg/kg Concentration: Cadmium <1.8 mg/kg Concentration: Chromium 90 - 120 mg/kg Concentration: Lead Concentration: <100 mg/kg Nickel 15 - 30 mg/kg Concentration:	A18NE (N)	923	1	424579 422500
	BGS Estimated Soil Chemistry Source: British Geological Survey, National Geoscience Information Service Soil Sample Type: Rural Soil Arsenic 25 - 35 mg/kg Concentration: Cadmium <1.8 mg/kg Concentration: Chromium 90 - 120 mg/kg Concentration: Lead Concentration: <100 mg/kg Nickel 15 - 30 mg/kg Concentration:	A18NW (N)	933	1	424313 422500

Map ID	Details	Quadrant Reference (Compass Direction)	Estimated Distance From Site	Contact	NGR
	BGS Estimated Soil Chemistry Source: British Geological Survey, National Geoscience Information Service Soil Sample Type: Rural Soil Arsenic 35 - 45 mg/kg Concentration: Cadmium <1.8 mg/kg Concentration: Chromium 60 - 90 mg/kg Concentration: Lead Concentration: <100 mg/kg Nickel 15 - 30 mg/kg Concentration:	A18NE (N)	935	1	424664 422500
	BGS Estimated Soil Chemistry Source: British Geological Survey, National Geoscience Information Service Soil Sample Type: Rural Soil Arsenic 25 - 35 mg/kg Concentration: Cadmium <1.8 mg/kg Concentration: Chromium 90 - 120 mg/kg Concentration: Lead Concentration: <100 mg/kg Nickel 15 - 30 mg/kg Concentration:	A18NE (N)	944	1	424709 422500
	BGS Estimated Soil Chemistry Source: British Geological Survey, National Geoscience Information Service Soil Sample Type: Rural Soil Arsenic 25 - 35 mg/kg Concentration: Cadmium <1.8 mg/kg Concentration: Chromium 60 - 90 mg/kg Concentration: Lead Concentration: 100 - 200 mg/kg Nickel 15 - 30 mg/kg Concentration:	A17SW (NW)	957	1	423500 421988
	BGS Estimated Soil Chemistry Source: British Geological Survey, National Geoscience Information Service Soil Sample Type: Rural Soil Arsenic 25 - 35 mg/kg Concentration: Cadmium <1.8 mg/kg Concentration: Chromium 90 - 120 mg/kg Concentration: Lead Concentration: 100 - 200 mg/kg Nickel 15 - 30 mg/kg Concentration:	A17SW (NW)	961	1	423501 422000
	BGS Estimated Soil Chemistry Source: British Geological Survey, National Geoscience Information Service Soil Sample Type: Rural Soil Arsenic 25 - 35 mg/kg Concentration: Cadmium <1.8 mg/kg Concentration: Chromium 90 - 120 mg/kg Concentration: Lead Concentration: <100 mg/kg Nickel 15 - 30 mg/kg Concentration:	A17SW (NW)	962	1	423500 422000
	BGS Estimated Soil Chemistry Source: British Geological Survey, National Geoscience Information Service Soil Sample Type: Rural Soil Arsenic 35 - 45 mg/kg Concentration: Cadmium <1.8 mg/kg Concentration: Chromium 90 - 120 mg/kg Concentration: Lead Concentration: <100 mg/kg Nickel 30 - 45 mg/kg Concentration:	A17SW (NW)	974	1	423500 422026

Map ID	Details	Quadrant Reference (Compass Direction)	Estimated Distance From Site	Contact	NGR
	<p>BGS Estimated Soil Chemistry</p> <p>Source: British Geological Survey, National Geoscience Information Service</p> <p>Soil Sample Type: Rural Soil</p> <p>Arsenic 15 - 25 mg/kg</p> <p>Concentration:</p> <p>Cadmium <1.8 mg/kg</p> <p>Concentration:</p> <p>Chromium 60 - 90 mg/kg</p> <p>Concentration:</p> <p>Lead Concentration: <100 mg/kg</p> <p>Nickel 15 - 30 mg/kg</p> <p>Concentration:</p>	A19NW (NE)	993	1	424889 422500
154	<p>BGS Recorded Mineral Sites</p> <p>Site Name: Dewsbury</p> <p>Location: Dewsbury, West Yorkshire</p> <p>Source: British Geological Survey, National Geoscience Information Service</p> <p>Reference: 109827</p> <p>Type: Opencast</p> <p>Status: Ceased</p> <p>Operator: Unknown Operator</p> <p>Operator Location: Not Supplied</p> <p>Periodic Type: Carboniferous</p> <p>Geology: Birstall Rock</p> <p>Commodity: Sandstone</p> <p>Positional Accuracy: Located by supplier to within 10m</p>	A18SW (NW)	370	1	424283 421931
155	<p>BGS Recorded Mineral Sites</p> <p>Site Name: Dewsbury</p> <p>Location: Dewsbury, West Yorkshire</p> <p>Source: British Geological Survey, National Geoscience Information Service</p> <p>Reference: 109828</p> <p>Type: Opencast</p> <p>Status: Ceased</p> <p>Operator: Unknown Operator</p> <p>Operator Location: Not Supplied</p> <p>Periodic Type: Carboniferous</p> <p>Geology: Birstall Rock</p> <p>Commodity: Sandstone</p> <p>Positional Accuracy: Located by supplier to within 10m</p>	A18SW (NW)	370	1	424153 421875
156	<p>BGS Recorded Mineral Sites</p> <p>Site Name: Hollmroyd Wood</p> <p>Location: Dewsbury, West Yorkshire</p> <p>Source: British Geological Survey, National Geoscience Information Service</p> <p>Reference: 109829</p> <p>Type: Opencast</p> <p>Status: Ceased</p> <p>Operator: Unknown Operator</p> <p>Operator Location: Not Supplied</p> <p>Periodic Type: Carboniferous</p> <p>Geology: Pennine Lower Coal Measures Formation</p> <p>Commodity: Sandstone</p> <p>Positional Accuracy: Located by supplier to within 10m</p>	A19SW (NE)	519	1	424926 421921
157	<p>BGS Recorded Mineral Sites</p> <p>Site Name: Daw Green</p> <p>Location: Boothroyd, Dewsbury, West Yorkshire</p> <p>Source: British Geological Survey, National Geoscience Information Service</p> <p>Reference: 109824</p> <p>Type: Opencast</p> <p>Status: Ceased</p> <p>Operator: Unknown Operator</p> <p>Operator Location: Not Supplied</p> <p>Periodic Type: Carboniferous</p> <p>Geology: Pennine Lower Coal Measures Formation</p> <p>Commodity: Sandstone</p> <p>Positional Accuracy: Located by supplier to within 10m</p>	A12NE (W)	530	1	423831 421546
158	<p>BGS Recorded Mineral Sites</p> <p>Site Name: Boothroyd Quarry</p> <p>Location: Boothroyd, Dewsbury, West Yorkshire</p> <p>Source: British Geological Survey, National Geoscience Information Service</p> <p>Reference: 109823</p> <p>Type: Opencast</p> <p>Status: Ceased</p> <p>Operator: Unknown Operator</p> <p>Operator Location: Not Supplied</p> <p>Periodic Type: Carboniferous</p> <p>Geology: Pennine Lower Coal Measures Formation</p> <p>Commodity: Sandstone</p> <p>Positional Accuracy: Located by supplier to within 10m</p>	A12NE (W)	543	1	423822 421645

Map ID	Details	Quadrant Reference (Compass Direction)	Estimated Distance From Site	Contact	NGR
159	<p>BGS Recorded Mineral Sites</p> <p>Site Name: Daw Green Quarry Location: Boothroyd, Dewsbury, West Yorkshire Source: British Geological Survey, National Geoscience Information Service Reference: 109821 Type: Opencast Status: Ceased Operator: Unknown Operator Operator Location: Not Supplied Periodic Type: Carboniferous Geology: Pennine Lower Coal Measures Formation Commodity: Sandstone Positional Accuracy: Located by supplier to within 10m</p>	A12NE (W)	558	1	423826 421731
160	<p>BGS Recorded Mineral Sites</p> <p>Site Name: Cracken Edge House Location: Dewsbury, West Yorkshire Source: British Geological Survey, National Geoscience Information Service Reference: 109825 Type: Opencast Status: Ceased Operator: Unknown Operator Operator Location: Not Supplied Periodic Type: Carboniferous Geology: Birstall Rock Commodity: Sandstone Positional Accuracy: Located by supplier to within 10m</p>	A18SE (N)	563	1	424594 422135
161	<p>BGS Recorded Mineral Sites</p> <p>Site Name: Dewsbury Bank Location: Dewsbury, West Yorkshire Source: British Geological Survey, National Geoscience Information Service Reference: 109830 Type: Opencast Status: Ceased Operator: Unknown Operator Operator Location: Not Supplied Periodic Type: Carboniferous Geology: Pennine Middle Coal Measures Formation Commodity: Sandstone Positional Accuracy: Located by supplier to within 10m</p>	A14NE (E)	611	1	425144 421683
162	<p>BGS Recorded Mineral Sites</p> <p>Site Name: Fernley'S Wood Location: Savile Town, Dewsbury, West Yorkshire Source: British Geological Survey, National Geoscience Information Service Reference: 109834 Type: Opencast Status: Ceased Operator: Unknown Operator Operator Location: Not Supplied Periodic Type: Carboniferous Geology: Pennine Lower Coal Measures Formation Commodity: Sandstone Positional Accuracy: Located by supplier to within 10m</p>	A7SE (SW)	714	1	424114 420825
163	<p>BGS Recorded Mineral Sites</p> <p>Site Name: Cracken Edge Location: Crackenedge, Dewsbury, West Yorkshire Source: British Geological Survey, National Geoscience Information Service Reference: 73778 Type: Opencast Status: Ceased Operator: Unknown Operator Operator Location: Not Supplied Periodic Type: Carboniferous Geology: Pennine Coal Measures Group Commodity: Coal - Deep Positional Accuracy: Located by supplier to within 10m</p>	A18NE (N)	760	1	424602 422333
164	<p>BGS Recorded Mineral Sites</p> <p>Site Name: Daw Green Location: Boothroyd, Dewsbury, West Yorkshire Source: British Geological Survey, National Geoscience Information Service Reference: 109819 Type: Opencast Status: Ceased Operator: Unknown Operator Operator Location: Not Supplied Periodic Type: Carboniferous Geology: Pennine Lower Coal Measures Formation Commodity: Sandstone Positional Accuracy: Located by supplier to within 10m</p>	A12SW (W)	813	1	423554 421458

Map ID	Details	Quadrant Reference (Compass Direction)	Estimated Distance From Site	Contact	NGR
165	BGS Recorded Mineral Sites Site Name: Boothroyd Location: Boothroyd, Dewsbury, West Yorkshire Source: British Geological Survey, National Geoscience Information Service Reference: 109822 Type: Opencast Status: Ceased Operator: Unknown Operator Operator Location: Not Supplied Periodic Type: Carboniferous Geology: Pennine Lower Coal Measures Formation Commodity: Sandstone Positional Accuracy: Located by supplier to within 10m	A12NW (W)	835	1	423535 421698
166	BGS Recorded Mineral Sites Site Name: Crown Flat Quarry Location: Dewsbury, West Yorkshire Source: British Geological Survey, National Geoscience Information Service Reference: 109826 Type: Opencast Status: Ceased Operator: Unknown Operator Operator Location: Not Supplied Periodic Type: Carboniferous Geology: Thornhill Rock Commodity: Sandstone Positional Accuracy: Located by supplier to within 10m	A19SE (NE)	894	1	425318 422017
167	BGS Recorded Mineral Sites Site Name: Boothroyd Location: Boothroyd, Dewsbury, West Yorkshire Source: British Geological Survey, National Geoscience Information Service Reference: 109820 Type: Opencast Status: Ceased Operator: Unknown Operator Operator Location: Not Supplied Periodic Type: Carboniferous Geology: Pennine Lower Coal Measures Formation Commodity: Sandstone Positional Accuracy: Located by supplier to within 10m	A11NE (W)	984	1	423420 421859
	BGS Measured Urban Soil Chemistry No data available				
	BGS Urban Soil Chemistry Averages No data available				
	Coal Mining Affected Areas Description: In an area which may be affected by coal mining activity. It is recommended that a coal mining report is obtained from the Coal Authority. Contact details are included in the Useful Contacts section of this report.	A13NW (SE)	0	7	424443 421545
	Mining Instability Mining Evidence: Inconclusive Coal Mining Source: Ove Arup & Partners Boundary Quality: As Supplied	A13NW (SE)	0	-	424443 421545
	Non Coal Mining Areas of Great Britain No Hazard				
	Potential for Collapsible Ground Stability Hazards Hazard Potential: No Hazard Source: British Geological Survey, National Geoscience Information Service	A13NW (SE)	0	1	424443 421545
	Potential for Collapsible Ground Stability Hazards Hazard Potential: Very Low Source: British Geological Survey, National Geoscience Information Service	A13NW (NW)	0	1	424440 421551
	Potential for Compressible Ground Stability Hazards Hazard Potential: Moderate Source: British Geological Survey, National Geoscience Information Service	A13NW (SE)	0	1	424443 421545
	Potential for Compressible Ground Stability Hazards Hazard Potential: No Hazard Source: British Geological Survey, National Geoscience Information Service	A13NW (NW)	0	1	424440 421551
	Potential for Compressible Ground Stability Hazards Hazard Potential: Very Low Source: British Geological Survey, National Geoscience Information Service	A13SW (SW)	68	1	424372 421414

Map ID	Details	Quadrant Reference (Compass Direction)	Estimated Distance From Site	Contact	NGR
	Potential for Compressible Ground Stability Hazards Hazard Potential: Very Low Source: British Geological Survey, National Geoscience Information Service	A13NE (E)	107	1	424651 421576
	Potential for Ground Dissolution Stability Hazards Hazard Potential: No Hazard Source: British Geological Survey, National Geoscience Information Service	A13NW (SE)	0	1	424443 421545
	Potential for Landslide Ground Stability Hazards Hazard Potential: Very Low Source: British Geological Survey, National Geoscience Information Service	A13NW (SE)	0	1	424443 421545
	Potential for Landslide Ground Stability Hazards Hazard Potential: Low Source: British Geological Survey, National Geoscience Information Service	A13SW (W)	116	1	424253 421491
	Potential for Landslide Ground Stability Hazards Hazard Potential: Low Source: British Geological Survey, National Geoscience Information Service	A13NE (NE)	239	1	424699 421755
	Potential for Running Sand Ground Stability Hazards Hazard Potential: No Hazard Source: British Geological Survey, National Geoscience Information Service	A13NW (NW)	0	1	424440 421551
	Potential for Running Sand Ground Stability Hazards Hazard Potential: Low Source: British Geological Survey, National Geoscience Information Service	A13NW (SE)	0	1	424443 421545
	Potential for Running Sand Ground Stability Hazards Hazard Potential: Very Low Source: British Geological Survey, National Geoscience Information Service	A13SW (SW)	68	1	424372 421414
	Potential for Running Sand Ground Stability Hazards Hazard Potential: Very Low Source: British Geological Survey, National Geoscience Information Service	A13NE (E)	107	1	424651 421576
	Potential for Shrinking or Swelling Clay Ground Stability Hazards Hazard Potential: Very Low Source: British Geological Survey, National Geoscience Information Service	A13NW (SE)	0	1	424443 421545
	Potential for Shrinking or Swelling Clay Ground Stability Hazards Hazard Potential: No Hazard Source: British Geological Survey, National Geoscience Information Service	A13NW (NW)	0	1	424440 421551
	Radon Potential - Radon Affected Areas Affected Area: The property is in a Lower probability radon area (less than 1% of homes are estimated to be at or above the Action Level). Source: British Geological Survey, National Geoscience Information Service	A13NW (SE)	0	1	424443 421545
	Radon Potential - Radon Protection Measures Protection Measure: No radon protective measures are necessary in the construction of new dwellings or extensions Source: British Geological Survey, National Geoscience Information Service	A13NW (SE)	0	1	424443 421545

Map ID	Details	Quadrant Reference (Compass Direction)	Estimated Distance From Site	Contact	NGR
168	<p>Contemporary Trade Directory Entries</p> <p>Name: Arriva Yorkshire Location: Aldams Road, Dewsbury, WF12 8AR Classification: Bus & Coach Operators & Stations Status: Inactive Positional Accuracy: Automatically positioned to the address</p>	A13NW (N)	0	-	424447 421556
169	<p>Contemporary Trade Directory Entries</p> <p>Name: Yorkshire Woollen District Transport Co Ltd Location: Aldams Rd, Dewsbury, West Yorkshire, WF12 8AR Classification: Bus & Coach Operators & Stations Status: Inactive Positional Accuracy: Manually positioned to the road within the address or location</p>	A13SE (SE)	7	-	424475 421510
169	<p>Contemporary Trade Directory Entries</p> <p>Name: Perrys Motor Sales Location: Aldams Rd, Dewsbury, West Yorkshire, WF12 8AD Classification: Car Dealers - Used Status: Inactive Positional Accuracy: Manually positioned to the road within the address or location</p>	A13SE (SE)	8	-	424463 421505
170	<p>Contemporary Trade Directory Entries</p> <p>Name: Hyder Furniture Products Location: 15a, Nelson Street, Dewsbury, West Yorkshire, WF13 1NA Classification: Furniture Manufacturers - Home & Office Status: Inactive Positional Accuracy: Automatically positioned to the address</p>	A13NW (NW)	75	-	424345 421643
171	<p>Contemporary Trade Directory Entries</p> <p>Name: Fads Location: 25, Westgate, Dewsbury, West Yorkshire, WF13 1JQ Classification: Wallpapers & Wall Coverings Status: Inactive Positional Accuracy: Automatically positioned to the address</p>	A13NE (NE)	113	-	424602 421666
172	<p>Contemporary Trade Directory Entries</p> <p>Name: Comet Location: Wilton St, Dewsbury, West Yorkshire, WF12 8AB Classification: Electrical Goods Sales, Manufacturers & Wholesalers Status: Inactive Positional Accuracy: Manually positioned within the geographical locality</p>	A13SE (S)	120	-	424494 421397
172	<p>Contemporary Trade Directory Entries</p> <p>Name: Screwfix Location: Screwfix, 4, Wilton Street, Dewsbury, WF12 8AB Classification: Builders' Merchants Status: Active Positional Accuracy: Automatically positioned to the address</p>	A13SE (S)	120	-	424493 421397
172	<p>Contemporary Trade Directory Entries</p> <p>Name: Comet Group Plc Location: Wilton Street, Dewsbury, West Yorkshire, WF12 8AB Classification: Electrical Goods Sales, Manufacturers & Wholesalers Status: Inactive Positional Accuracy: Automatically positioned to the address</p>	A13SE (S)	120	-	424494 421397
173	<p>Contemporary Trade Directory Entries</p> <p>Name: Asda Pharmacy Location: Asda Pharmacy, Asda, Mill Street West, Dewsbury, WF12 9AE Classification: Pharmaceutical Manufacturers & Distributors Status: Inactive Positional Accuracy: Automatically positioned to the address</p>	A13SW (SW)	120	-	424313 421386
173	<p>Contemporary Trade Directory Entries</p> <p>Name: Asda Petrol Location: Mill Street West, Dewsbury, West Yorkshire, WF12 9AE Classification: Petrol Filling Stations Status: Active Positional Accuracy: Automatically positioned to the address</p>	A13SW (SW)	122	-	424314 421384
174	<p>Contemporary Trade Directory Entries</p> <p>Name: Daniel Location: 20, Westgate, Dewsbury, West Yorkshire, WF13 1BL Classification: Cleaning Services - Commercial Status: Inactive Positional Accuracy: Automatically positioned to the address</p>	A13NE (NE)	134	-	424574 421699
174	<p>Contemporary Trade Directory Entries</p> <p>Name: Supasnaps Location: 1, Westgate, Dewsbury, West Yorkshire, WF13 1JF Classification: Photographic Processors Status: Inactive Positional Accuracy: Automatically positioned to the address</p>	A13NE (NE)	166	-	424613 421720

Map ID	Details	Quadrant Reference (Compass Direction)	Estimated Distance From Site	Contact	NGR
174	<p>Contemporary Trade Directory Entries</p> <p>Name: Max Spielmann Location: 10, Longcauseway, Dewsbury, West Yorkshire, WF12 8EN Classification: Photographic Processors Status: Inactive Positional Accuracy: Automatically positioned to the address</p>	A13NE (NE)	190	-	424652 421725
175	<p>Contemporary Trade Directory Entries</p> <p>Name: Zohees Enterprises Location: 16 Mill Street West, Dewsbury, West Yorkshire, WF12 9PP Classification: Toiletries Status: Inactive Positional Accuracy: Manually positioned to the road within the address or location</p>	A13SW (SW)	173	-	424328 421324
176	<p>Contemporary Trade Directory Entries</p> <p>Name: Mill Street Motors Location: Mill Street West, Dewsbury, West Yorkshire, WF12 9AB Classification: Garage Services Status: Inactive Positional Accuracy: Manually positioned to the road within the address or location</p>	A13SW (SW)	184	-	424278 421332
176	<p>Contemporary Trade Directory Entries</p> <p>Name: Mill Filling Station Location: Mill Street West, Dewsbury, West Yorkshire, WF12 9AB Classification: Petrol Filling Stations Status: Inactive Positional Accuracy: Manually positioned to the road within the address or location</p>	A13SW (SW)	190	-	424256 421340
177	<p>Contemporary Trade Directory Entries</p> <p>Name: Rigby John Location: Unit 16, Albert & Bridge Mills, Mill Street West, Dewsbury, West Yorkshire, WF12 9AE Classification: Road Haulage Services Status: Inactive Positional Accuracy: Automatically positioned to the address</p>	A13SW (S)	185	-	424400 421308
177	<p>Contemporary Trade Directory Entries</p> <p>Name: A D Marketing Location: Albert & Bridge Mills, Mill Street West, Dewsbury, West Yorkshire, WF12 9AE Classification: Gaskets Status: Inactive Positional Accuracy: Automatically positioned to the address</p>	A13SW (S)	185	-	424400 421308
177	<p>Contemporary Trade Directory Entries</p> <p>Name: A & S Print Ltd Location: Unit 53 Albert & Bridge Mills, Mill Street West, Dewsbury, West Yorkshire, WF12 9PP Classification: Print Finishers Status: Inactive Positional Accuracy: Manually positioned to the address or location</p>	A13SW (S)	185	-	424400 421308
177	<p>Contemporary Trade Directory Entries</p> <p>Name: P J Niro Location: Unit 19, Albert & Bridge Mills, Mill St West, Dewsbury, West Yorkshire, WF12 9AE Classification: Joinery Manufacturers Status: Inactive Positional Accuracy: Manually positioned to the address or location</p>	A13SW (S)	185	-	424400 421308
177	<p>Contemporary Trade Directory Entries</p> <p>Name: Siraj Basmati Rice Location: Mill St West, Dewsbury, West Yorkshire, WF12 9PP Classification: Food Products - Manufacturers Status: Inactive Positional Accuracy: Manually positioned to the road within the address or location</p>	A13SW (S)	202	-	424394 421290
178	<p>Contemporary Trade Directory Entries</p> <p>Name: Wickes Location: Wilton Street, Dewsbury, WF12 8AB Classification: Builders' Merchants Status: Active Positional Accuracy: Automatically positioned to the address</p>	A13SE (SE)	193	-	424596 421364
179	<p>Contemporary Trade Directory Entries</p> <p>Name: Currys Location: Wilton St, Dewsbury, West Yorkshire, WF12 8AB Classification: Electrical Goods Sales, Manufacturers & Wholesalers Status: Inactive Positional Accuracy: Manually positioned to the address or location</p>	A13SE (SE)	194	-	424646 421399

Map ID	Details	Quadrant Reference (Compass Direction)	Estimated Distance From Site	Contact	NGR
180	<p>Contemporary Trade Directory Entries</p> <p>Name: Kirklees Council Transport Services Location: George Street, The Flatts, Dewsbury, West Yorkshire, WF13 2LX Classification: Mot Testing Centres Status: Inactive Positional Accuracy: Automatically positioned to the address</p>	A13NW (NW)	204	-	424181 421667
181	<p>Contemporary Trade Directory Entries</p> <p>Name: Brighthouse Location: Longcauseway, Dewsbury, WF12 8EN Classification: Electrical Goods Sales, Manufacturers & Wholesalers Status: Inactive Positional Accuracy: Automatically positioned to the address</p>	A13NE (NE)	212	-	424655 421750
182	<p>Contemporary Trade Directory Entries</p> <p>Name: Kwik Fit Dewsbury Location: Webster Hill, Dewsbury, West Yorkshire, WF12 9QA Classification: Garage Services Status: Inactive Positional Accuracy: Automatically positioned to the address</p>	A13SW (W)	230	-	424138 421490
182	<p>Contemporary Trade Directory Entries</p> <p>Name: Kwik Fit Location: Webster Hill, Dewsbury, West Yorkshire, WF12 9QA Classification: Tyre Dealers Status: Active Positional Accuracy: Automatically positioned to the address</p>	A13SW (W)	230	-	424138 421490
183	<p>Contemporary Trade Directory Entries</p> <p>Name: Emreco International Location: 2nd Floor, 9 Wellington Rd East, Dewsbury, West Yorkshire, WF13 1HF Classification: Clothing & Fabrics - Manufacturers Status: Inactive Positional Accuracy: Manually positioned to the address or location</p>	A13NW (N)	233	-	424434 421808
183	<p>Contemporary Trade Directory Entries</p> <p>Name: Purple Orchid Health Location: Business & Media Centre, 13, Wellington Road, Dewsbury, West Yorkshire, WF13 1HF Classification: Chemists' & Pharmacists' Suppliers & Wholesalers Status: Active Positional Accuracy: Automatically positioned to the address</p>	A13NW (N)	234	-	424434 421808
184	<p>Contemporary Trade Directory Entries</p> <p>Name: D & J Auto Services Ltd Location: 4b, Anchor Bridge Way, Dewsbury, West Yorkshire, WF12 9QS Classification: Garage Services Status: Active Positional Accuracy: Automatically positioned to the address</p>	A13SW (SW)	236	-	424179 421351
184	<p>Contemporary Trade Directory Entries</p> <p>Name: Bargins Depot Ltd Location: 3g-3h, Anchor Bridge Way, Dewsbury, West Yorkshire, WF12 9QS Classification: Electrical Goods Sales, Manufacturers & Wholesalers Status: Inactive Positional Accuracy: Automatically positioned to the address</p>	A13SW (SW)	238	-	424204 421320
184	<p>Contemporary Trade Directory Entries</p> <p>Name: A J Ireland & Son Location: 4a, Anchor Bridge Way, Dewsbury, West Yorkshire, WF12 9QS Classification: French Polishing Status: Inactive Positional Accuracy: Automatically positioned to the address</p>	A13SW (SW)	241	-	424176 421347
184	<p>Contemporary Trade Directory Entries</p> <p>Name: Dewsbury Tow Bar & Trailer Centre Location: Unit 3,K,Mill Street,West End Estate, Dewsbury, West Yorkshire, WF12 9QS Classification: Trailers & Towing Equipment Status: Inactive Positional Accuracy: Manually positioned to the address or location</p>	A13SW (SW)	247	-	424182 421330
184	<p>Contemporary Trade Directory Entries</p> <p>Name: H B Motorcycles Location: 3e, Anchor Bridge Way, Dewsbury, West Yorkshire, WF12 9QS Classification: Garage Services Status: Inactive Positional Accuracy: Automatically positioned to the address</p>	A13SW (SW)	248	-	424199 421311

Map ID	Details	Quadrant Reference (Compass Direction)	Estimated Distance From Site	Contact	NGR
184	<p>Contemporary Trade Directory Entries</p> <p>Name: Eurocell Building Plastics Location: Unit 3f Anchor Bridge Way, Dewsbury, West Yorkshire, WF12 9QS Classification: Builders' Merchants Status: Active Positional Accuracy: Manually positioned within the geographical locality</p>	A13SW (SW)	256	-	424181 421319
184	<p>Contemporary Trade Directory Entries</p> <p>Name: All About Gas Ltd Location: 3B Anchor Bridge Way, Dewsbury, West Yorkshire, WF12 9QS Classification: Boilers - Servicing, Replacements & Repairs Status: Inactive Positional Accuracy: Manually positioned to the address or location</p>	A13SW (SW)	259	-	424169 421327
184	<p>Contemporary Trade Directory Entries</p> <p>Name: Jool Fabrications Ltd Location: Unit 3a Anchor Bridge Way, Dewsbury, West Yorkshire, WF12 9QS Classification: Metal Products - Fabricated Status: Active Positional Accuracy: Automatically positioned to the address</p>	A13SW (SW)	264	-	424161 421330
185	<p>Contemporary Trade Directory Entries</p> <p>Name: Klick Location: 19, Market Place, Dewsbury, West Yorkshire, WF13 1AE Classification: Photographic Processors Status: Inactive Positional Accuracy: Automatically positioned to the address</p>	A13NE (NE)	237	-	424624 421792
185	<p>Contemporary Trade Directory Entries</p> <p>Name: All Blinds Location: 14, Corporation Street, Dewsbury, West Yorkshire, WF13 1QL Classification: Blinds, Awnings & Canopies Status: Inactive Positional Accuracy: Automatically positioned to the address</p>	A13NE (NE)	278	-	424619 421837
185	<p>Contemporary Trade Directory Entries</p> <p>Name: B Cosmetics & Accessories Location: 23, Foundry Street, Dewsbury, West Yorkshire, WF13 1QW Classification: Toiletries Status: Inactive Positional Accuracy: Automatically positioned to the address</p>	A18SE (NE)	316	-	424610 421878
185	<p>Contemporary Trade Directory Entries</p> <p>Name: Electrolysis Clinic Location: 25, Foundry Street, Dewsbury, West Yorkshire, WF13 1QW Classification: Electrolysis Status: Inactive Positional Accuracy: Automatically positioned to the address</p>	A18SE (NE)	318	-	424609 421880
186	<p>Contemporary Trade Directory Entries</p> <p>Name: A & S Autos Location: Savile Business Centre, 31a Savile Rd, Dewsbury, West Yorkshire, WF12 9AF Classification: Garage Services Status: Inactive Positional Accuracy: Manually positioned to the road within the address or location</p>	A13SE (S)	241	-	424538 421284
186	<p>Contemporary Trade Directory Entries</p> <p>Name: A A & A Autos Ltd Location: Unit 2 Savile Bridge Mills, Mill Street East, Dewsbury, West Yorkshire, WF12 9AG Classification: Mot Testing Centres Status: Active Positional Accuracy: Automatically positioned to the address</p>	A13SE (S)	263	-	424544 421263
186	<p>Contemporary Trade Directory Entries</p> <p>Name: Benchmark Location: Unit 2a, Savile Bridge Mills, Savile Road, Dewsbury, West Yorkshire, WF12 9AF Classification: Joinery Manufacturers Status: Inactive Positional Accuracy: Automatically positioned to the address</p>	A13SE (S)	263	-	424545 421264
186	<p>Contemporary Trade Directory Entries</p> <p>Name: Anglo Dutch Brewery Co Location: Savile Bridge Mills, Savile Road, Dewsbury, WF12 9AF Classification: Brewers Status: Inactive Positional Accuracy: Automatically positioned to the address</p>	A13SE (S)	263	-	424544 421263

Map ID	Details	Quadrant Reference (Compass Direction)	Estimated Distance From Site	Contact	NGR
186	<p>Contemporary Trade Directory Entries</p> <p>Name: Eagle Expressions Location: Unit 2/A, Savile Bridge Mills, Savile Road, Dewsbury, West Yorkshire, WF12 9AF Classification: Printers Status: Inactive Positional Accuracy: Manually positioned to the address or location</p>	A13SE (S)	263	-	424545 421264
186	<p>Contemporary Trade Directory Entries</p> <p>Name: Whites Concrete Ltd Location: Ravensthorpe Road, Dewsbury, West Yorkshire, WF12 9EF Classification: Concrete Products Status: Inactive Positional Accuracy: Automatically positioned to the address</p>	A13SE (S)	309	-	424548 421216
186	<p>Contemporary Trade Directory Entries</p> <p>Name: Longley Concrete Floors Location: Ravensthorpe Road, Dewsbury, West Yorkshire, WF12 9EF Classification: Concrete Manufacturers & Distributors Status: Inactive Positional Accuracy: Automatically positioned to the address</p>	A13SE (S)	309	-	424548 421216
186	<p>Contemporary Trade Directory Entries</p> <p>Name: Rackham Housefloors Location: Mill Street East, Dewsbury, West Yorkshire, WF12 9TA Classification: Concrete Products Status: Inactive Positional Accuracy: Automatically positioned to the address</p>	A13SE (S)	309	-	424548 421216
187	<p>Contemporary Trade Directory Entries</p> <p>Name: Duck Egg Promotions Location: 35 Union St, Dewsbury, West Yorkshire, WF13 1AS Classification: Printers Status: Inactive Positional Accuracy: Manually positioned to the address or location</p>	A13NE (N)	242	-	424510 421822
188	<p>Contemporary Trade Directory Entries</p> <p>Name: Bibby Turboflex Location: Cannon Way, Dewsbury, West Yorkshire, WF13 1EH Classification: Power Transmission Equipment Status: Active Positional Accuracy: Automatically positioned to the address</p>	A13SW (SW)	257	-	424310 421243
188	<p>Contemporary Trade Directory Entries</p> <p>Name: Bibby Transmissions Ltd Location: Cannon Way, Dewsbury, WF13 1EH Classification: Power Transmission Services Status: Inactive Positional Accuracy: Automatically positioned to the address</p>	A13SW (SW)	257	-	424309 421242
189	<p>Contemporary Trade Directory Entries</p> <p>Name: Cutwel Tools Location: Central Offices, Central Street, Dewsbury, West Yorkshire, WF13 2LZ Classification: Cutting Tools & Machinery Status: Inactive Positional Accuracy: Automatically positioned to the address</p>	A12NE (W)	263	-	424099 421607
189	<p>Contemporary Trade Directory Entries</p> <p>Name: W Wilson Ltd Location: 29, George Street, The Flatts, Dewsbury, West Yorkshire, WF13 2LX Classification: Meat - Wholesale Status: Inactive Positional Accuracy: Automatically positioned to the address</p>	A12NE (W)	264	-	424105 421637
190	<p>Contemporary Trade Directory Entries</p> <p>Name: City Heating Spares Location: Unit B Cannon Way Industrial Estate, Dewsbury, West Yorkshire, WF13 1XL Classification: Central Heating Supplies & Equipment Status: Inactive Positional Accuracy: Manually positioned within the geographical locality</p>	A13SW (SW)	264	-	424257 421253
190	<p>Contemporary Trade Directory Entries</p> <p>Name: H Peel & Sons Ltd Location: Dewlon House, Cannon Way, Dewsbury, WF13 1XL Classification: Joinery Manufacturers Status: Active Positional Accuracy: Automatically positioned to the address</p>	A13SW (SW)	283	-	424231 421245

Map ID	Details	Quadrant Reference (Compass Direction)	Estimated Distance From Site	Contact	NGR
191	<p>Contemporary Trade Directory Entries</p> <p>Name: The Colour Zone Ltd Location: Unit 2, Central Workshops, Central Street, Dewsbury, West Yorkshire, WF13 2LZ Classification: Powder Coatings Status: Inactive Positional Accuracy: Automatically positioned to the address</p>	A12NE (W)	275	-	424085 421585
192	<p>Contemporary Trade Directory Entries</p> <p>Name: Dewsbury Domestic Services Location: 14, Broadway House, Crackenedge Lane, Dewsbury, West Yorkshire, WF13 1PU Classification: Washing Machines - Servicing & Repairs Status: Inactive Positional Accuracy: Automatically positioned to the address</p>	A13NE (NE)	281	-	424678 421816
192	<p>Contemporary Trade Directory Entries</p> <p>Name: Wilkinson Hardware Stores Location: 18, Crackenedge Lane, Dewsbury, West Yorkshire, WF13 1PT Classification: Hardware Status: Inactive Positional Accuracy: Automatically positioned to the address</p>	A13NE (NE)	301	-	424683 421836
192	<p>Contemporary Trade Directory Entries</p> <p>Name: Saffa London Location: 24, Corporation Street, Dewsbury, West Yorkshire, WF13 1QG Classification: Perfume Suppliers Status: Inactive Positional Accuracy: Automatically positioned to the address</p>	A13NE (NE)	304	-	424661 421850
192	<p>Contemporary Trade Directory Entries</p> <p>Name: Bargain Centre Location: 26, Corporation Street, Dewsbury, WF13 1QG Classification: Distribution Services Status: Inactive Positional Accuracy: Automatically positioned to the address</p>	A13NE (NE)	313	-	424671 421855
192	<p>Contemporary Trade Directory Entries</p> <p>Name: Photo Express Location: 32, Corporation Street, Dewsbury, West Yorkshire, WF13 1QG Classification: Photographic Processors Status: Inactive Positional Accuracy: Automatically positioned to the address</p>	A13NE (NE)	324	-	424685 421860
193	<p>Contemporary Trade Directory Entries</p> <p>Name: Old Chapel Motors Location: Webster Hill, Dewsbury, West Yorkshire, WF12 9QA Classification: Car Dealers - Used Status: Inactive Positional Accuracy: Manually positioned to the road within the address or location</p>	A12SE (W)	289	-	424074 421529
194	<p>Contemporary Trade Directory Entries</p> <p>Name: Auto Body Worx Location: A,1 Anchor Bridge Way, Dewsbury, West Yorkshire, WF12 9QS Classification: Car Body Repairs Status: Inactive Positional Accuracy: Manually positioned to the address or location</p>	A13SW (SW)	293	-	424176 421272
194	<p>Contemporary Trade Directory Entries</p> <p>Name: Evans Precision Engineering Location: 1b, Anchor Bridge Way, Dewsbury, West Yorkshire, WF12 9QS Classification: Precision Engineers Status: Inactive Positional Accuracy: Automatically positioned to the address</p>	A13SW (SW)	296	-	424166 421276
194	<p>Contemporary Trade Directory Entries</p> <p>Name: Yorkshire Raw Feeds Location: 1c-1d, Anchor Bridge Way, Dewsbury, WF12 9QS Classification: Pet Foods & Animal Feeds Status: Active Positional Accuracy: Automatically positioned to the address</p>	A13SW (SW)	298	-	424158 421282
194	<p>Contemporary Trade Directory Entries</p> <p>Name: Dyrлага Thompson Print Ltd Location: 1c-1d, Anchor Bridge Way, Dewsbury, West Yorkshire, WF12 9QS Classification: Printers Status: Inactive Positional Accuracy: Automatically positioned to the address</p>	A13SW (SW)	298	-	424159 421281

Map ID	Details	Quadrant Reference (Compass Direction)	Estimated Distance From Site	Contact	NGR
195	<p>Contemporary Trade Directory Entries</p> <p>Name: Cages Location: Wesley Pl, Wellington Rd, Dewsbury, West Yorkshire, WF13 1HX Classification: Air Compressors Status: Inactive Positional Accuracy: Manually positioned to the road within the address or location</p>	A18SE (N)	298	-	424466 421877
196	<p>Contemporary Trade Directory Entries</p> <p>Name: Desbury Auto Trade Centre Location: Webster Hill, Dewsbury, West Yorkshire, WF12 9QA Classification: Car Dealers Status: Inactive Positional Accuracy: Manually positioned to the road within the address or location</p>	A12SE (W)	316	-	424049 421506
196	<p>Contemporary Trade Directory Entries</p> <p>Name: Car Kingdom Location: Webster Hill, Dewsbury, West Yorkshire, WF12 9QA Classification: Car Dealers - Used Status: Inactive Positional Accuracy: Manually positioned to the road within the address or location</p>	A12SE (W)	353	-	424014 421492
197	<p>Contemporary Trade Directory Entries</p> <p>Name: Petron Design Ltd Location: Webster Mills, Webster Street, Dewsbury, West Yorkshire, WF13 2LY Classification: Manufacturers Status: Inactive Positional Accuracy: Automatically positioned to the address</p>	A12NE (W)	317	-	424054 421653
197	<p>Contemporary Trade Directory Entries</p> <p>Name: Compass Uk Ltd Location: Unit 1 Central St, Dewsbury, West Yorkshire, WF13 2LZ Classification: Conveyors & Conveyor Belts Status: Inactive Positional Accuracy: Manually positioned to the road within the address or location</p>	A12NE (W)	318	-	424044 421605
197	<p>Contemporary Trade Directory Entries</p> <p>Name: Diespeker Location: Unit 1, Central Workshops, Central Street, Dewsbury, WF13 2LZ Classification: Glass Fibre Manufacturers Status: Active Positional Accuracy: Automatically positioned to the address</p>	A12NE (W)	335	-	424031 421634
198	<p>Contemporary Trade Directory Entries</p> <p>Name: Response Hygiene Services Ltd Location: The Old Post Office, Wakefield Old Road, Dewsbury, West Yorkshire, WF12 8AA Classification: Pest & Vermin Control Status: Inactive Positional Accuracy: Manually positioned to the address or location</p>	A13NE (NE)	334	-	424780 421806
198	<p>Contemporary Trade Directory Entries</p> <p>Name: Pest Response Location: The Old Post Office, Wakefield Old Road, Dewsbury, West Yorkshire, WF12 8AA Classification: Pest & Vermin Control Status: Inactive Positional Accuracy: Automatically positioned to the address</p>	A13NE (NE)	335	-	424781 421807
199	<p>Contemporary Trade Directory Entries</p> <p>Name: Clarkmann Russell Location: The Galleries, 40, Wakefield Road, Dewsbury, West Yorkshire, WF12 8AT Classification: Gas Suppliers Status: Inactive Positional Accuracy: Automatically positioned to the address</p>	A14NW (NE)	342	-	424851 421720
199	<p>Contemporary Trade Directory Entries</p> <p>Name: Elite Business Systems Location: The Galleries, 40, Wakefield Road, Dewsbury, West Yorkshire, WF12 8AT Classification: Photocopiers Status: Inactive Positional Accuracy: Automatically positioned to the address</p>	A14NW (NE)	342	-	424851 421720
199	<p>Contemporary Trade Directory Entries</p> <p>Name: Specialists Doors & Timber Location: The Galleries, 38, Wakefield Road, Dewsbury, West Yorkshire, WF12 8AT Classification: Joinery Manufacturers Status: Inactive Positional Accuracy: Manually positioned to the address or location</p>	A14NW (NE)	342	-	424851 421720

Map ID	Details	Quadrant Reference (Compass Direction)	Estimated Distance From Site	Contact	NGR
199	Contemporary Trade Directory Entries Name: Excell Distributions Services Location: The Galleries, 38, Wakefield Road, Dewsbury, West Yorkshire, WF12 8AT Classification: Distribution Services Status: Inactive Positional Accuracy: Automatically positioned to the address	A14NW (NE)	342	-	424851 421720
199	Contemporary Trade Directory Entries Name: Crane Advisory Services Location: 40, Wakefield Road, Dewsbury, West Yorkshire, WF12 8AT Classification: Freight Forwarders Status: Inactive Positional Accuracy: Automatically positioned to the address	A14NW (NE)	342	-	424851 421720
199	Contemporary Trade Directory Entries Name: Fisa International Location: 40, Wakefield Road, Dewsbury, West Yorkshire, WF12 8AT Classification: Freight Forwarders Status: Inactive Positional Accuracy: Automatically positioned to the address	A14NW (NE)	342	-	424851 421720
199	Contemporary Trade Directory Entries Name: David Allen Location: The Galleries, Unit 1 Rear Of 42 Wakefield Rd, Dewsbury, West Yorkshire, WF12 8AT Classification: Photographic Processors Status: Inactive Positional Accuracy: Manually positioned to an adjacent address or location	A14NW (E)	356	-	424868 421716
199	Contemporary Trade Directory Entries Name: Rebatt (Uk) Ltd Location: 42, Wakefield Road, Dewsbury, West Yorkshire, WF12 8AT Classification: Battery Manufacturers & Supplies Status: Inactive Positional Accuracy: Automatically positioned to the address	A14NW (E)	356	-	424868 421716
200	Contemporary Trade Directory Entries Name: Wall Works Location: 14, Cloth Hall Street, Dewsbury, West Yorkshire, WF13 1QE Classification: Wallpapers & Wall Coverings Status: Inactive Positional Accuracy: Automatically positioned to the address	A18SE (NE)	345	-	424670 421890
200	Contemporary Trade Directory Entries Name: A & G Location: The Mill, Crackenedge La, Dewsbury, West Yorkshire, WF13 1PT Classification: Gate Manufacturers Status: Inactive Positional Accuracy: Manually positioned to the road within the address or location	A18SE (NE)	366	-	424696 421902
201	Contemporary Trade Directory Entries Name: Price Waste Services Ltd Location: Cartwright Mills, Watergate Road, Dewsbury, West Yorkshire, WF12 9QB Classification: Recycling Services Status: Active Positional Accuracy: Automatically positioned to the address	A12SE (SW)	360	-	424035 421356
202	Contemporary Trade Directory Entries Name: V R Motors Location: 61 Vulcan rd, Dewsbury, West Yorkshire, WF13 2NA Classification: Mechanical Engineers Status: Inactive Positional Accuracy: Manually positioned to the address or location	A12NE (W)	363	-	424004 421638
203	Contemporary Trade Directory Entries Name: Charlie Browns Autocentres Location: Rishworth Centre, Railway St, Dewsbury, West Yorkshire, WF12 8EQ Classification: Tyre Dealers Status: Inactive Positional Accuracy: Manually positioned to the address or location	A14NW (E)	364	-	424906 421608
203	Contemporary Trade Directory Entries Name: Charlie Browns Autocentres Location: Rishworth Centre, Railway St, Dewsbury, West Yorkshire, WF12 8EQ Classification: Tyre Dealers Status: Inactive Positional Accuracy: Manually positioned to the address or location	A14NW (E)	364	-	424906 421608

Map ID	Details	Quadrant Reference (Compass Direction)	Estimated Distance From Site	Contact	NGR
204	<p>Contemporary Trade Directory Entries</p> <p>Name: Factory Foam Location: Unit 13, 3, Mill Street East, Dewsbury, West Yorkshire, WF12 9AQ Classification: Foam Products - Rubber & Plastics Status: Inactive Positional Accuracy: Automatically positioned to the address</p>	A8NE (S)	367	-	424558 421157
204	<p>Contemporary Trade Directory Entries</p> <p>Name: Factory Foam Location: Unit 13, 3, Mill Street East, Dewsbury, West Yorkshire, WF12 9AQ Classification: Foam Products - Rubber & Plastics Status: Inactive Positional Accuracy: Automatically positioned to the address</p>	A8NE (S)	367	-	424558 421157
205	<p>Contemporary Trade Directory Entries</p> <p>Name: Dewsbury Radiator Services Location: Dewsbury Radiators Unit 1a, Mill Street East Units, Mill Street East, Dewsbury, WF12 9AF Classification: Car Radiator Servicing & Repairs Status: Inactive Positional Accuracy: Automatically positioned to the address</p>	A13SE (SE)	369	-	424676 421207
206	<p>Contemporary Trade Directory Entries</p> <p>Name: Chapel Auto Garages Location: Unit 1, Bryer Street, Dewsbury, WF13 2AA Classification: Garage Services Status: Active Positional Accuracy: Automatically positioned to the address</p>	A18SW (N)	375	-	424362 421944
207	<p>Contemporary Trade Directory Entries</p> <p>Name: Al-Bilal Wallpaper Land Location: 48, Northgate, Dewsbury, West Yorkshire, WF13 1DX Classification: Wallpapers & Wall Coverings Status: Inactive Positional Accuracy: Automatically positioned to the address</p>	A18SE (N)	379	-	424538 421957
208	<p>Contemporary Trade Directory Entries</p> <p>Name: Adam Bros Filling Station Ltd Location: Jet Filling Station, 66, Savile Road, Dewsbury, West Yorkshire, WF12 9PJ Classification: Petrol Filling Stations - 24 Hour Status: Inactive Positional Accuracy: Automatically positioned to the address</p>	A8NE (S)	414	-	424481 421090
209	<p>Contemporary Trade Directory Entries</p> <p>Name: Somnior Beds Location: Unit 34, Savile Business Centre, Mill Street East, Dewsbury, West Yorkshire, WF12 9AH Classification: Bed & Mattress Manufacturers Status: Inactive Positional Accuracy: Manually positioned to the address or location</p>	A8NE (S)	415	-	424614 421127
209	<p>Contemporary Trade Directory Entries</p> <p>Name: Rose Leather Beds Location: Unit 33, Savile Business Centre, Mill Street East, Dewsbury, West Yorkshire, WF12 9AH Classification: Bed & Mattress Manufacturers Status: Inactive Positional Accuracy: Automatically positioned to the address</p>	A8NE (S)	423	-	424618 421120
209	<p>Contemporary Trade Directory Entries</p> <p>Name: B & E Stainless Fabrications Ltd Location: Unit 28, Savile Business Centre, Mill Street East, Dewsbury, West Yorkshire, WF12 9AH Classification: Catering Equipment Status: Inactive Positional Accuracy: Automatically positioned to the address</p>	A8NE (S)	423	-	424618 421120
209	<p>Contemporary Trade Directory Entries</p> <p>Name: Stevens Industrial Services (Sis) Ltd Location: Unit 5, Savile Business Centre, Mill Street East, Dewsbury, West Yorkshire, WF12 9AH Classification: Abrasive Products - Manufacturers & Distributors Status: Inactive Positional Accuracy: Automatically positioned to the address</p>	A8NE (S)	423	-	424618 421120
209	<p>Contemporary Trade Directory Entries</p> <p>Name: Roofline UK Ltd Location: Savile Business Centre, Mill Street East, Dewsbury, West Yorkshire, WF12 9AH Classification: Cladding Suppliers & Installers Status: Inactive Positional Accuracy: Manually positioned to the address or location</p>	A8NE (S)	423	-	424618 421120

Map ID	Details	Quadrant Reference (Compass Direction)	Estimated Distance From Site	Contact	NGR
209	<p>Contemporary Trade Directory Entries</p> <p>Name: Dewsbury Products Location: Unit 25-26, Savile Business Centre, Mill St East, Dewsbury, West Yorkshire, WF12 9AH Classification: Drums, Kegs, Barrels & Casks Status: Inactive Positional Accuracy: Manually positioned to the address or location</p>	A8NE (S)	423	-	424618 421120
209	<p>Contemporary Trade Directory Entries</p> <p>Name: The Strip Joint Location: Unit 28, Savile Business Centre, Mill Street East, Dewsbury, West Yorkshire, WF12 9AH Classification: Paint & Varnish Stripping Status: Inactive Positional Accuracy: Manually positioned to the address or location</p>	A8NE (S)	423	-	424618 421120
209	<p>Contemporary Trade Directory Entries</p> <p>Name: Davand Plastics Location: Unit 14, Savile Business Centre, Mill Street East, Dewsbury, West Yorkshire, WF12 9AH Classification: Glass Fibre Manufacturers Status: Inactive Positional Accuracy: Manually positioned to the address or location</p>	A8NE (S)	423	-	424618 421120
209	<p>Contemporary Trade Directory Entries</p> <p>Name: Optimum Importers Ltd Location: Unit 33, Savile Business Centre, Mill Street East, Dewsbury, WF12 9AH Classification: Homefurnishings - Manufacturers Status: Active Positional Accuracy: Automatically positioned to the address</p>	A8NE (S)	423	-	424618 421120
209	<p>Contemporary Trade Directory Entries</p> <p>Name: T L Engineering Location: Unit 8 Savile Business Centre, Mill Street East, Dewsbury, West Yorkshire, WF12 9AH Classification: Engineers - General Status: Inactive Positional Accuracy: Manually positioned to the address or location</p>	A8NE (S)	423	-	424618 421120
209	<p>Contemporary Trade Directory Entries</p> <p>Name: Mega Mould Ltd Location: Unit 8, Savile Business Centre, Mill St East, Dewsbury, West Yorkshire, WF12 9AH Classification: Mould Manufacturers Status: Inactive Positional Accuracy: Manually positioned to the address or location</p>	A8NE (S)	423	-	424618 421120
209	<p>Contemporary Trade Directory Entries</p> <p>Name: Jj International Location: Savile Business Centre, Mill Street East, Dewsbury, West Yorkshire, WF12 9AH Classification: Clothing & Fabrics - Manufacturers Status: Inactive Positional Accuracy: Automatically positioned to the address</p>	A8NE (S)	423	-	424618 421120
209	<p>Contemporary Trade Directory Entries</p> <p>Name: Snoozeland Location: Savile Business Centre, Mill Street East, Dewsbury, West Yorkshire, WF12 9AH Classification: Bed & Mattress Manufacturers Status: Inactive Positional Accuracy: Automatically positioned to the address</p>	A8NE (S)	423	-	424618 421120
210	<p>Contemporary Trade Directory Entries</p> <p>Name: Sainsbury'S Petrol Station Location: Sainsburys Pharmacy, Sainsburys, Railway Street, Dewsbury, WF12 8EB Classification: Petrol Filling Stations Status: Active Positional Accuracy: Automatically positioned to the address</p>	A14SW (E)	415	-	424946 421467
211	<p>Contemporary Trade Directory Entries</p> <p>Name: Crown Sports Of Dewsbury Location: 42, Watergate Road, Dewsbury, West Yorkshire, WF12 9QB Classification: Sports Equipment Manufacturers & Distributors Status: Inactive Positional Accuracy: Automatically positioned to the address</p>	A12SE (W)	418	-	423967 421379
211	<p>Contemporary Trade Directory Entries</p> <p>Name: Cartwrights Auto Salvage Location: 42, Watergate Road, Dewsbury, West Yorkshire, WF12 9QB Classification: Car Breakers & Dismantlers Status: Inactive Positional Accuracy: Automatically positioned to the address</p>	A12SE (W)	418	-	423967 421379

Map ID	Details	Quadrant Reference (Compass Direction)	Estimated Distance From Site	Contact	NGR
211	Contemporary Trade Directory Entries Name: Crown Sports Of Dewsbury Location: 42, Watergate Road, Dewsbury, West Yorkshire, WF12 9QB Classification: Sports Equipment Manufacturers & Distributors Status: Inactive Positional Accuracy: Automatically positioned to the address	A12SE (W)	418	-	423967 421379
212	Contemporary Trade Directory Entries Name: Sovereign Location: Halifax Road, Dewsbury, West Yorkshire, WF13 2JN Classification: Garage Services Status: Inactive Positional Accuracy: Automatically positioned to the address	A18SW (N)	422	-	424430 421998
213	Contemporary Trade Directory Entries Name: Recks & Rebuilds Location: Unit 2 Bryer St, Dewsbury, West Yorkshire, WF13 2NU Classification: Car Body Repairs Status: Inactive Positional Accuracy: Manually positioned to the road within the address or location	A18SW (N)	426	-	424353 421994
213	Contemporary Trade Directory Entries Name: Sovereign Motors Location: Halifax Road, Dewsbury, West Yorkshire, WF13 2JN Classification: Car Dealers - Used Status: Active Positional Accuracy: Manually positioned to the road within the address or location	A18SW (N)	428	-	424403 422001
213	Contemporary Trade Directory Entries Name: N & P Van Sales Location: Bryer St, Dewsbury, West Yorkshire, WF13 2NU Classification: Commercial Vehicle Dealers Status: Inactive Positional Accuracy: Manually positioned to the road within the address or location	A18SW (N)	428	-	424352 421996
213	Contemporary Trade Directory Entries Name: Willans Road Car Sales Location: 3 Willans Road, Dewsbury, West Yorkshire, WF13 2NX Classification: Car Dealers - Used Status: Active Positional Accuracy: Manually positioned to the address or location	A18SW (N)	436	-	424322 422003
213	Contemporary Trade Directory Entries Name: Flair Laundercare Location: Unit 2, Bryer Street, DEWSBURY, West Yorkshire, WF13 2AA Classification: Ironing & Home Laundry Services Status: Active Positional Accuracy: Automatically positioned to the address	A18SW (N)	445	-	424356 422014
213	Contemporary Trade Directory Entries Name: Richard Brown Motor Engineers Ltd Location: Bryer Street, DEWSBURY, West Yorkshire, WF13 2NU Classification: Mot Testing Centres Status: Inactive Positional Accuracy: Manually positioned to the road within the address or location	A18SW (N)	464	-	424332 422032
213	Contemporary Trade Directory Entries Name: Brown Richard Motor Engineers Ltd Location: Bryer St off Willans Rd, Dewsbury, West Yorkshire, WF13 2NU Classification: Mot Testing Centres Status: Inactive Positional Accuracy: Manually positioned to the road within the address or location	A18SW (N)	464	-	424333 422032
214	Contemporary Trade Directory Entries Name: K & H Ellis Location: Watergate Rd, Dewsbury, West Yorkshire, WF12 9QB Classification: Recycling Centres Status: Inactive Positional Accuracy: Manually positioned to the road within the address or location	A12SE (SW)	426	-	423981 421316
214	Contemporary Trade Directory Entries Name: Blackburns Waste Disposal Ltd Location: West End Mills, Watergate Road, Dewsbury, WF12 9QB Classification: Waste Disposal Services Status: Active Positional Accuracy: Automatically positioned to the address	A12SE (SW)	436	-	423978 421298
214	Contemporary Trade Directory Entries Name: Watergate Used Spares Location: Watergate Road, Dewsbury, West Yorkshire, WF12 9QB Classification: Car Breakers & Dismantlers Status: Inactive Positional Accuracy: Automatically positioned to the address	A12SE (SW)	436	-	423979 421299

Map ID	Details	Quadrant Reference (Compass Direction)	Estimated Distance From Site	Contact	NGR
214	<p>Contemporary Trade Directory Entries</p> <p>Name: Dewsbury Engine Re-Conditioners Location: Watergate Road, Dewsbury, West Yorkshire, WF12 9QB Classification: Engine Rebuilding & Reconditioning Status: Inactive Positional Accuracy: Automatically positioned to the address</p>	A12SE (SW)	436	-	423979 421299
214	<p>Contemporary Trade Directory Entries</p> <p>Name: C & J Blackburn Location: West End Mills, Watergate Road, Dewsbury, WF12 9QB Classification: Waste Disposal Services Status: Active Positional Accuracy: Automatically positioned to the address</p>	A12SE (SW)	436	-	423978 421298
215	<p>Contemporary Trade Directory Entries</p> <p>Name: Arriva Yorkshire Location: Mill Street East, Dewsbury, West Yorkshire, WF12 9AG Classification: Bus & Coach Operators & Stations Status: Inactive Positional Accuracy: Automatically positioned to the address</p>	A8NE (SE)	434	-	424761 421186
216	<p>Contemporary Trade Directory Entries</p> <p>Name: A 2 Auto Salvage Ltd Location: A2 Auto Salvage, Mill Street East, Dewsbury, WF12 9AQ Classification: Car Breakers & Dismantlers Status: Inactive Positional Accuracy: Automatically positioned to the address</p>	A14SW (SE)	438	-	424831 421235
216	<p>Contemporary Trade Directory Entries</p> <p>Name: Express Dairies Location: Mill Street East, Dewsbury, West Yorkshire, WF12 9AQ Classification: Dairies Status: Inactive Positional Accuracy: Automatically positioned to the address</p>	A14SW (SE)	442	-	424834 421232
216	<p>Contemporary Trade Directory Entries</p> <p>Name: Star Beds Ltd Location: Mill Street East, Dewsbury, West Yorkshire, WF12 9AQ Classification: Bed & Mattress Manufacturers Status: Inactive Positional Accuracy: Automatically positioned to the address</p>	A14SW (SE)	442	-	424834 421232
216	<p>Contemporary Trade Directory Entries</p> <p>Name: Express Dairies Location: Mill Street East, Dewsbury, West Yorkshire, WF12 9AQ Classification: Dairies Status: Inactive Positional Accuracy: Automatically positioned to the address</p>	A14SW (SE)	442	-	424834 421232
216	<p>Contemporary Trade Directory Entries</p> <p>Name: Royale Beds Location: SAVILE TOWN, DEWSBURY, WF12 9AQ Classification: Disability Equipment - Manufacturers & Suppliers Status: Active Positional Accuracy: Automatically positioned to the address</p>	A14SW (SE)	465	-	424844 421210
217	<p>Contemporary Trade Directory Entries</p> <p>Name: George S Autos Location: 62, Wakefield Road, Dewsbury, WF12 8AU Classification: Garage Services Status: Active Positional Accuracy: Automatically positioned to the address</p>	A14NW (E)	446	-	424977 421675
218	<p>Contemporary Trade Directory Entries</p> <p>Name: Pet Dispensary Location: Savile Manor, Savile Road, Dewsbury, West Yorkshire, WF12 9LN Classification: Veterinary Pharmacies Status: Inactive Positional Accuracy: Automatically positioned to the address</p>	A8NW (S)	448	-	424399 421044
219	<p>Contemporary Trade Directory Entries</p> <p>Name: R C T Cars Location: Willans Rd, Dewsbury, West Yorkshire, WF13 2NX Classification: Car Breakdown & Recovery Services Status: Inactive Positional Accuracy: Manually positioned to the road within the address or location</p>	A18SW (NW)	452	-	424246 422006
219	<p>Contemporary Trade Directory Entries</p> <p>Name: D J Motors Location: 6-8 Willans Rd, Dewsbury, West Yorkshire, WF13 2NX Classification: Car Dealers - Used Status: Inactive Positional Accuracy: Manually positioned to the address or location</p>	A18SW (N)	481	-	424274 422042

Map ID	Details	Quadrant Reference (Compass Direction)	Estimated Distance From Site	Contact	NGR
220	<p>Contemporary Trade Directory Entries</p> <p>Name: White Lee Ornamental Stoneware Location: 28, Wharf Street, Dewsbury, West Yorkshire, WF12 9AT Classification: Garden Ornament Manufacturers Status: Inactive Positional Accuracy: Automatically positioned to the address</p>	A8NE (S)	456	-	424551 421062
220	<p>Contemporary Trade Directory Entries</p> <p>Name: Cheese Tuning Location: Wharf St, Dewsbury, West Yorkshire, WF12 9AT Classification: Classic Car Specialists Status: Inactive Positional Accuracy: Manually positioned to the road within the address or location</p>	A8NE (S)	464	-	424574 421060
221	<p>Contemporary Trade Directory Entries</p> <p>Name: Rex Freight Forwarding Location: Unit 2, Camroyd Street, Dewsbury, WF13 1PG Classification: Freight Forwarders Status: Active Positional Accuracy: Automatically positioned to the address</p>	A18SE (NE)	465	-	424754 421984
221	<p>Contemporary Trade Directory Entries</p> <p>Name: Exhaust Replacement Centre Location: 4, Camroyd Street, Dewsbury, West Yorkshire, WF13 1PG Classification: Exhaust & Shock Absorber Centres Status: Inactive Positional Accuracy: Automatically positioned to the address</p>	A18SE (NE)	471	-	424772 421981
221	<p>Contemporary Trade Directory Entries</p> <p>Name: Speights Of Dewsbury Location: 4, Camroyd Street, Dewsbury, West Yorkshire, WF13 1PG Classification: Garage Services Status: Inactive Positional Accuracy: Automatically positioned to the address</p>	A18SE (NE)	471	-	424772 421981
221	<p>Contemporary Trade Directory Entries</p> <p>Name: Wilsons Autocare Location: Unit 5, Camroyd Street, Dewsbury, West Yorkshire, WF13 1PG Classification: Garage Services Status: Active Positional Accuracy: Automatically positioned to the address</p>	A18SE (NE)	472	-	424756 421991
221	<p>Contemporary Trade Directory Entries</p> <p>Name: Wallworks Location: 8, Camroyd Street, Dewsbury, West Yorkshire, WF13 1PG Classification: Wallpapers & Wall Coverings Status: Inactive Positional Accuracy: Automatically positioned to the address</p>	A18SE (NE)	479	-	424780 421986
222	<p>Contemporary Trade Directory Entries</p> <p>Name: Guaranteed Car Finance Location: 62, Willans Road, Dewsbury, WF13 2NX Classification: Car Dealers Status: Inactive Positional Accuracy: Automatically positioned to the address</p>	A18SW (NW)	470	-	424132 421980
223	<p>Contemporary Trade Directory Entries</p> <p>Name: Premier Veneered Panels Location: Unit 2, Armaform Buildings, Mill St East, Dewsbury, West Yorkshire, WF12 9AQ Classification: Veneer Manufacturers Status: Inactive Positional Accuracy: Manually positioned to the road within the address or location</p>	A9NW (SE)	478	-	424795 421155
223	<p>Contemporary Trade Directory Entries</p> <p>Name: D Neale Location: 3 Mill St East, Dewsbury, West Yorkshire, WF12 9AQ Classification: Glass Fibre Moulding, Materials & Manufacturers Status: Inactive Positional Accuracy: Manually positioned to the address or location</p>	A9NW (SE)	484	-	424820 421166
223	<p>Contemporary Trade Directory Entries</p> <p>Name: Selsett-Truckfix Ltd Location: Unit 12, 3, Mill Street East, Dewsbury, West Yorkshire, WF12 9AQ Classification: Brake & Clutch Service Centres Status: Inactive Positional Accuracy: Automatically positioned to the address</p>	A9NW (SE)	485	-	424821 421166

Map ID	Details	Quadrant Reference (Compass Direction)	Estimated Distance From Site	Contact	NGR
223	<p>Contemporary Trade Directory Entries</p> <p>Name: Mill Street Auto Salvage Ltd Location: SAVILE TOWN, DEWSBURY, WF12 9AQ Classification: Car Breakers & Dismantlers Status: Active Positional Accuracy: Automatically positioned to the address</p>	A9NW (SE)	489	-	424825 421164
223	<p>Contemporary Trade Directory Entries</p> <p>Name: Budget Exhausts & Tyres Ltd Location: 7, Mill Street East, Dewsbury, West Yorkshire, WF12 9AQ Classification: Exhaust & Shock Absorber Centres Status: Inactive Positional Accuracy: Automatically positioned to the address</p>	A9NW (SE)	490	-	424828 421165
223	<p>Contemporary Trade Directory Entries</p> <p>Name: Phoenix Engineering Technologies Ltd Location: 5, Mill Street East, Dewsbury, West Yorkshire, WF12 9AQ Classification: Precision Engineers Status: Inactive Positional Accuracy: Automatically positioned to the address</p>	A9NW (SE)	490	-	424828 421165
223	<p>Contemporary Trade Directory Entries</p> <p>Name: Pineland Uk Location: Old Armaform Yard, Mill St East, Dewsbury, West Yorkshire, WF12 9AQ Classification: Furniture Manufacturers - Home & Office Status: Inactive Positional Accuracy: Manually positioned to the road within the address or location</p>	A9NW (SE)	491	-	424810 421150
223	<p>Contemporary Trade Directory Entries</p> <p>Name: R C O Support Services Ltd Location: Mill Street East, Dewsbury, West Yorkshire, WF12 9AQ Classification: Cleaning Services - Commercial Status: Inactive Positional Accuracy: Manually positioned to the road within the address or location</p>	A9NW (SE)	500	-	424822 421148
223	<p>Contemporary Trade Directory Entries</p> <p>Name: H S A Manufacturing Location: 11, Mill Street East, Dewsbury, WF12 9AQ Classification: Shop Fittings Manufacturers Status: Inactive Positional Accuracy: Automatically positioned to the address</p>	A9NW (SE)	504	-	424801 421128
223	<p>Contemporary Trade Directory Entries</p> <p>Name: H S A Group Location: 11, Mill Street East, Dewsbury, WF12 9AQ Classification: Shop Fittings Manufacturers Status: Active Positional Accuracy: Automatically positioned to the address</p>	A9NW (SE)	504	-	424801 421128
224	<p>Contemporary Trade Directory Entries</p> <p>Name: Speedo Logistics Ltd Location: 16, Travis Lacey Terrace, Dewsbury, WF13 2NB Classification: Road Haulage Services Status: Active Positional Accuracy: Automatically positioned to the address</p>	A12NE (W)	480	-	423906 421725
225	<p>Contemporary Trade Directory Entries</p> <p>Name: Pressclean Gb Location: Unit 1a, Mill Street East, Dewsbury, West Yorkshire, WF12 9BQ Classification: Printing Engineering Services Status: Active Positional Accuracy: Automatically positioned to the address</p>	A8NE (SE)	504	-	424776 421110
225	<p>Contemporary Trade Directory Entries</p> <p>Name: Brite Industrial Ltd Location: Unit 3d, Mill Street East, Dewsbury, West Yorkshire, WF12 9BQ Classification: Precision Engineers Status: Inactive Positional Accuracy: Automatically positioned to the address</p>	A8NE (SE)	504	-	424776 421110
225	<p>Contemporary Trade Directory Entries</p> <p>Name: Dennison Graphic Equipment Services Location: Unit 4c, Mill Street East, DEWSBURY, West Yorkshire, WF12 9BQ Classification: Engineers - General Status: Active Positional Accuracy: Automatically positioned to the address</p>	A8NE (SE)	504	-	424776 421110
225	<p>Contemporary Trade Directory Entries</p> <p>Name: Bunzl Textile Products Ltd Location: Victoria Mills, Mill Street East, Dewsbury, West Yorkshire, WF12 9AL Classification: Textile Manufacturing Status: Inactive Positional Accuracy: Automatically positioned to the address</p>	A8NE (SE)	504	-	424776 421110

Map ID	Details	Quadrant Reference (Compass Direction)	Estimated Distance From Site	Contact	NGR
225	<p>Contemporary Trade Directory Entries</p> <p>Name: Yorkshire Paints -Ozchem Ltd Location: Mill Street East, Dewsbury, West Yorkshire, WF12 9AQ Classification: Chemicals - Distributors & Wholesalers Status: Inactive Positional Accuracy: Automatically positioned to the address</p>	A8NE (SE)	504	-	424776 421110
225	<p>Contemporary Trade Directory Entries</p> <p>Name: M S I Location: Mill Street East, Dewsbury, West Yorkshire, WF12 9AQ Classification: Scientific Apparatus & Instruments - Manufacturers Status: Active Positional Accuracy: Automatically positioned to the address</p>	A8NE (SE)	504	-	424776 421110
225	<p>Contemporary Trade Directory Entries</p> <p>Name: Turquia Textile Uk Ltd Location: Unit 3a Victoria Mills Business Park, Mill Street East, Dewsbury, West Yorkshire, WF12 9AL Classification: Textile Manufacturing Status: Inactive Positional Accuracy: Manually positioned within the geographical locality</p>	A9NW (SE)	527	-	424819 421112
226	<p>Contemporary Trade Directory Entries</p> <p>Name: S H Services Location: Unit 8, Camroyd Street, Dewsbury, WF13 1PG Classification: Mot Testing Centres Status: Active Positional Accuracy: Automatically positioned to the address</p>	A18SE (NE)	505	-	424755 422028
227	<p>Contemporary Trade Directory Entries</p> <p>Name: Highgate Beds Location: Bradford St, Dewsbury, West Yorkshire, WF13 1EN Classification: Bed & Mattress Manufacturers Status: Inactive Positional Accuracy: Manually positioned to the road within the address or location</p>	A18SE (N)	512	-	424548 422090
227	<p>Contemporary Trade Directory Entries</p> <p>Name: Hyder Beds Ltd Location: Kashmir House, Bradford Street, DEWSBURY, West Yorkshire, WF13 1EN Classification: Bed & Mattress Manufacturers Status: Active Positional Accuracy: Automatically positioned to the address</p>	A18SE (N)	537	-	424569 422112
228	<p>Contemporary Trade Directory Entries</p> <p>Name: Louises Location: 3, Woodville Road, Dewsbury, West Yorkshire, WF12 7BE Classification: Commercial Cleaning Services Status: Inactive Positional Accuracy: Automatically positioned to the address</p>	A19SW (NE)	516	-	424939 421901
229	<p>Contemporary Trade Directory Entries</p> <p>Name: Ay & Y Patel Dewsbury Ltd Location: 32, Orchard Street, Dewsbury, WF12 9LS Classification: Petrol Filling Stations Status: Active Positional Accuracy: Automatically positioned to the address</p>	A8NE (S)	520	-	424460 420978
230	<p>Contemporary Trade Directory Entries</p> <p>Name: Mee Go Ltd Location: Wharf Street, Dewsbury, West Yorkshire, WF12 9AU Classification: Children & Babywear - Manufacturers & Wholesalers Status: Inactive Positional Accuracy: Manually positioned within the geographical locality</p>	A8NE (S)	521	-	424654 421029
231	<p>Contemporary Trade Directory Entries</p> <p>Name: Brocklehurst Transport Ltd Location: Goods Lane, Dewsbury, West Yorkshire, WF12 8DZ Classification: Road Haulage Services Status: Active Positional Accuracy: Automatically positioned to the address</p>	A14SW (E)	534	-	425062 421439
232	<p>Contemporary Trade Directory Entries</p> <p>Name: D Raja Location: 20, Orchard Street, Dewsbury, West Yorkshire, WF12 9LS Classification: Meat - Wholesale Status: Inactive Positional Accuracy: Automatically positioned to the address</p>	A8NE (S)	535	-	424526 420976

Map ID	Details	Quadrant Reference (Compass Direction)	Estimated Distance From Site	Contact	NGR
233	<p>Contemporary Trade Directory Entries</p> <p>Name: Midnight Dreams Location: Mill Street East, Dewsbury, West Yorkshire, WF12 9BD Classification: Bed & Mattress Manufacturers Status: Inactive Positional Accuracy: Automatically positioned to the address</p>	A9NW (SE)	539	-	424904 421164
233	<p>Contemporary Trade Directory Entries</p> <p>Name: Hill'S Containers Location: Mill Street East, Dewsbury, West Yorkshire, WF12 9BD Classification: Drums, Kegs, Barrels & Casks Status: Inactive Positional Accuracy: Automatically positioned to the address</p>	A9NW (SE)	539	-	424904 421164
233	<p>Contemporary Trade Directory Entries</p> <p>Name: P V Bodyshop Location: 4, Mill Street East, Dewsbury, West Yorkshire, WF12 9AQ Classification: Car Body Repairs Status: Inactive Positional Accuracy: Manually positioned to the address or location</p>	A9NW (SE)	539	-	424904 421164
233	<p>Contemporary Trade Directory Entries</p> <p>Name: Yorkshire Paints Location: Mill Street East, Dewsbury, WF12 9AQ Classification: Chemicals - Distributors & Wholesalers Status: Active Positional Accuracy: Automatically positioned to the address</p>	A9NW (SE)	545	-	424898 421150
234	<p>Contemporary Trade Directory Entries</p> <p>Name: Overdrive Bodyworks Location: 2 Commercial Rd, Dewsbury, West Yorkshire, WF13 2BD Classification: Car Body Repairs Status: Inactive Positional Accuracy: Manually positioned to the address or location</p>	A18SW (N)	539	-	424336 422107
234	<p>Contemporary Trade Directory Entries</p> <p>Name: Autec Location: 2, Commercial Road, Dewsbury, West Yorkshire, WF13 2BD Classification: Garage Services Status: Inactive Positional Accuracy: Automatically positioned in the proximity of the address</p>	A18SW (N)	540	-	424336 422108
235	<p>Contemporary Trade Directory Entries</p> <p>Name: Safe Tyres Location: 48, Bradford Road, Dewsbury, West Yorkshire, WF13 2DR Classification: Tyre Dealers Status: Active Positional Accuracy: Automatically positioned to the address</p>	A18SE (N)	563	-	424463 422143
235	<p>Contemporary Trade Directory Entries</p> <p>Name: Crossmann Glass Ltd Location: Greaves Road, DEWSBURY, West Yorkshire, WF13 1EP Classification: Glass Products - Manufacturers Status: Active Positional Accuracy: Automatically positioned to the address</p>	A18SE (N)	565	-	424510 422145
235	<p>Contemporary Trade Directory Entries</p> <p>Name: Dhf Ltd Location: Greaves Road, Dewsbury, West Yorkshire, WF13 1EP Classification: Sheet Metal Work Status: Inactive Positional Accuracy: Automatically positioned to the address</p>	A18SE (N)	565	-	424510 422145
235	<p>Contemporary Trade Directory Entries</p> <p>Name: L S Commercials Location: Greaves Road, Dewsbury, West Yorkshire, WF13 1EP Classification: Garage Services Status: Inactive Positional Accuracy: Automatically positioned to the address</p>	A18SE (N)	565	-	424510 422145
236	<p>Contemporary Trade Directory Entries</p> <p>Name: M S Papers Location: Devon Walk, Dewsbury, West Yorkshire, WF13 2TH Classification: Distribution Services Status: Inactive Positional Accuracy: Manually positioned within the geographical locality</p>	A12NE (W)	567	-	423815 421726
237	<p>Contemporary Trade Directory Entries</p> <p>Name: Jay Be Location: Dewsbury Mills, Thornhill Road, Dewsbury, West Yorkshire, WF12 9QE Classification: Bed & Mattress Manufacturers Status: Inactive Positional Accuracy: Automatically positioned to the address</p>	A9NW (SE)	581	-	424870 421082

Map ID	Details	Quadrant Reference (Compass Direction)	Estimated Distance From Site	Contact	NGR
237	<p>Contemporary Trade Directory Entries</p> <p>Name: Smart Glass Design Location: Unit 2 Queens Mill, Mill Street East, Dewsbury, West Yorkshire, WF12 9AQ Classification: Stained Glass Designers & Producers Status: Inactive Positional Accuracy: Manually positioned to the road within the address or location</p>	A9NW (SE)	585	-	424904 421104
238	<p>Contemporary Trade Directory Entries</p> <p>Name: Analytical Services Ltd Location: The Mount, Old Bank Road, Dewsbury, West Yorkshire, WF12 7DA Classification: Laboratories Status: Active Positional Accuracy: Automatically positioned to the address</p>	A14NW (E)	582	-	425113 421691
239	<p>Contemporary Trade Directory Entries</p> <p>Name: Empire Cars Location: 7, Commercial Road, Dewsbury, WF13 2BD Classification: Car Dealers - Used Status: Active Positional Accuracy: Automatically positioned to the address</p>	A18SW (N)	596	-	424375 422167
239	<p>Contemporary Trade Directory Entries</p> <p>Name: Cars 4 All Location: 7 Commercial Rd, Dewsbury, West Yorkshire, WF13 2BD Classification: Car Dealers - Used Status: Inactive Positional Accuracy: Automatically positioned to the address</p>	A18SW (N)	596	-	424375 422167
239	<p>Contemporary Trade Directory Entries</p> <p>Name: Auto Power M O T Location: Dewsbury, West Yorkshire, Wf13 2bd Classification: Mot Testing Centres Status: Active Positional Accuracy: Manually positioned within the geographical locality</p>	A18SW (N)	597	-	424393 422170
239	<p>Contemporary Trade Directory Entries</p> <p>Name: D'Brick Electrical Wholesale Location: 52, Bradford Road, Dewsbury, West Yorkshire, WF13 2DU Classification: Electrical Goods - Manufacturers & Wholesalers Status: Inactive Positional Accuracy: Automatically positioned to the address</p>	A18SW (N)	609	-	424450 422188
239	<p>Contemporary Trade Directory Entries</p> <p>Name: Datacomms Plus Location: 52, Bradford Road, Dewsbury, West Yorkshire, WF13 2DU Classification: Telecommunications Equipment & Systems Status: Inactive Positional Accuracy: Automatically positioned to the address</p>	A18SW (N)	609	-	424450 422188
239	<p>Contemporary Trade Directory Entries</p> <p>Name: Kitchens Direct Location: 25, Bradford Road, Dewsbury, West Yorkshire, WF13 2DU Classification: Kitchen Furniture Manufacturers Status: Inactive Positional Accuracy: Automatically positioned to the address</p>	A18SW (N)	612	-	424401 422185
239	<p>Contemporary Trade Directory Entries</p> <p>Name: Auto Power Garage Location: 2a, Commercial Road, Dewsbury, WF13 2BD Classification: Garage Services Status: Inactive Positional Accuracy: Automatically positioned to the address</p>	A18NW (N)	650	-	424410 422225
239	<p>Contemporary Trade Directory Entries</p> <p>Name: Auto Power Garage Location: Autec Automotive Ltd, 2a, Commercial Road, Dewsbury, WF13 2BD Classification: Garage Services Status: Inactive Positional Accuracy: Automatically positioned to the address</p>	A18NW (N)	650	-	424410 422225
239	<p>Contemporary Trade Directory Entries</p> <p>Name: German Tek Location: Autopower Garage, 2a, Commercial Road, Dewsbury, WF13 2BD Classification: Garage Services Status: Inactive Positional Accuracy: Automatically positioned to the address</p>	A18NW (N)	650	-	424410 422225
240	<p>Contemporary Trade Directory Entries</p> <p>Name: Smart Security (Uk) Ltd Location: Queens Mill, Mill Street East, Dewsbury, WF12 9AQ Classification: Joinery Manufacturers Status: Inactive Positional Accuracy: Automatically positioned to the address</p>	A9NW (SE)	598	-	424981 421158

Map ID	Details	Quadrant Reference (Compass Direction)	Estimated Distance From Site	Contact	NGR
241	Contemporary Trade Directory Entries Name: Eurotex Location: 105-105a, Warren Street, Dewsbury, West Yorkshire, WF12 9AS Classification: Children & Babywear - Manufacturers & Wholesalers Status: Inactive Positional Accuracy: Automatically positioned to the address	A8NE (SE)	605	-	424770 420989
241	Contemporary Trade Directory Entries Name: Eurotex Trading Ltd Location: 105-105A, Warren Street, Dewsbury, West Yorkshire, WF12 9AS Classification: Clothing & Fabrics - Manufacturers Status: Inactive Positional Accuracy: Automatically positioned to the address	A8NE (SE)	605	-	424770 420989
241	Contemporary Trade Directory Entries Name: Star Autos Location: 105A, WARREN STREET, SAVILE TOWN, DEWSBURY, WF12 9AS Classification: Car Dealers - Used Status: Active Positional Accuracy: Automatically positioned to the address	A9NW (SE)	645	-	424812 420967
242	Contemporary Trade Directory Entries Name: Halls Domestics Location: 148, Wakefield Road, Dewsbury, West Yorkshire, WF12 8AX Classification: Washing Machines - Servicing & Repairs Status: Active Positional Accuracy: Automatically positioned to the address	A14NE (E)	629	-	425173 421546
242	Contemporary Trade Directory Entries Name: Halls Location: 148, Wakefield Road, Dewsbury, West Yorkshire, WF12 8AX Classification: Domestic Appliances - Servicing, Repairs & Parts Status: Inactive Positional Accuracy: Automatically positioned to the address	A14NE (E)	629	-	425173 421546
243	Contemporary Trade Directory Entries Name: Manor Garage Location: Kilburn Lane, Dewsbury, WF13 2DZ Classification: Garage Services Status: Active Positional Accuracy: Automatically positioned to the address	A18NE (N)	645	-	424477 422226
243	Contemporary Trade Directory Entries Name: Dewsbury Mot Centre Location: Bradford Rd, Dewsbury, West Yorkshire, WF13 2EP Classification: Mot Testing Centres Status: Inactive Positional Accuracy: Manually positioned to the road within the address or location	A18NW (N)	650	-	424430 422227
244	Contemporary Trade Directory Entries Name: Northern Combustion Systems Ltd Location: 64, Battye Street, DEWSBURY, West Yorkshire, WF13 1NX Classification: Furnaces Status: Active Positional Accuracy: Automatically positioned to the address	A19SW (NE)	659	-	425007 422039
244	Contemporary Trade Directory Entries Name: Mouldteck (Yorkshire) Ltd Location: 64, Battye Street, Dewsbury, West Yorkshire, WF13 1NX Classification: Plastics - Injection Moulding Status: Inactive Positional Accuracy: Automatically positioned to the address	A19SW (NE)	659	-	425007 422039
245	Contemporary Trade Directory Entries Name: Motavation Body Repair Centre Location: Albion Works, 18-19 Bright St, Dewsbury, West Yorkshire, WF13 2AQ Classification: Garage Services Status: Inactive Positional Accuracy: Manually positioned to the road within the address or location	A18NW (N)	662	-	424330 422230
246	Contemporary Trade Directory Entries Name: K M Commercials Ltd Location: East Borough Mills, Pepperoyd Street, Dewsbury, West Yorkshire, WF13 1PA Classification: Commercial Vehicle Servicing, Repairs, Parts & Accessories Status: Inactive Positional Accuracy: Automatically positioned to the address	A19SW (NE)	666	-	424932 422110
246	Contemporary Trade Directory Entries Name: Dewsbury Stone & Paving Location: East Borough Mills, Pepperoyd Street, Dewsbury, West Yorkshire, WF13 1PA Classification: Stone Products - Manufacturers Status: Inactive Positional Accuracy: Automatically positioned to the address	A19SW (NE)	666	-	424932 422110

Map ID	Details	Quadrant Reference (Compass Direction)	Estimated Distance From Site	Contact	NGR
247	Contemporary Trade Directory Entries Name: Industrial Wiper Supply Co Location: 126, Huddersfield Road, Dewsbury, West Yorkshire, WF13 2RW Classification: Cleaning Materials & Equipment Status: Inactive Positional Accuracy: Automatically positioned to the address	A12SW (W)	672	-	423740 421256
248	Contemporary Trade Directory Entries Name: G-Tuft Ltd Location: Unit 4 Thornhill Business Park, Tenter Fields, Dewsbury, West Yorkshire, WF12 9QT Classification: Carpets & Rugs - Manufacturers Status: Active Positional Accuracy: Manually positioned within the geographical locality	A7NE (SW)	676	-	423932 420977
249	Contemporary Trade Directory Entries Name: Oakland Machine Tools Ltd Location: Mill Street East, Dewsbury, West Yorkshire, WF12 9AW Classification: Machine Tool Accessories & Services Status: Inactive Positional Accuracy: Automatically positioned to the address	A9NW (SE)	683	-	424944 421011
249	Contemporary Trade Directory Entries Name: Uk Greetings Location: Mill Street East, Dewsbury, West Yorkshire, WF12 9AW Classification: Greeting Card Publishers & Wholesalers Status: Inactive Positional Accuracy: Automatically positioned to the address	A9NW (SE)	683	-	424944 421011
249	Contemporary Trade Directory Entries Name: C T Willows Joinery Location: Unit A Mill Street East, Dewsbury, West Yorkshire, WF12 9AW Classification: Joinery Manufacturers Status: Active Positional Accuracy: Manually positioned within the geographical locality	A9NW (SE)	699	-	424937 420985
250	Contemporary Trade Directory Entries Name: M S Cars Location: Caulms Wood Rd, Dewsbury, West Yorkshire, WF13 1RU Classification: Car Dealers Status: Inactive Positional Accuracy: Manually positioned to the road within the address or location	A18NE (NE)	686	-	424736 422228
251	Contemporary Trade Directory Entries Name: Cages Location: 135 Huddersfield Road, Dewsbury, West Yorkshire, WF13 2RP Classification: Garage Equipment Status: Inactive Positional Accuracy: Automatically positioned to the address	A7NW (SW)	690	-	423764 421161
251	Contemporary Trade Directory Entries Name: Restful Furnishings Location: 135, Huddersfield Road, Dewsbury, WF13 2RP Classification: Homefurnishings - Manufacturers Status: Inactive Positional Accuracy: Automatically positioned to the address	A7NW (SW)	690	-	423764 421161
251	Contemporary Trade Directory Entries Name: Cages Location: 135, Huddersfield Road, Dewsbury, West Yorkshire, WF13 2RP Classification: Air Compressors Status: Inactive Positional Accuracy: Automatically positioned to the address	A7NW (SW)	696	-	423757 421160
252	Contemporary Trade Directory Entries Name: Kirklees Pest Control Ltd Location: 73, Pennine Road, Dewsbury, WF12 7AP Classification: Pest & Vermin Control Status: Inactive Positional Accuracy: Automatically positioned to the address	A19SE (NE)	701	-	425166 421892
253	Contemporary Trade Directory Entries Name: Saturn Distribution Services Location: 49-53 Bradford Rd, Dewsbury, West Yorkshire, WF13 2EB Classification: Road Haulage Services Status: Inactive Positional Accuracy: Manually positioned to the road within the address or location	A18NW (N)	725	-	424424 422302

Map ID	Details	Quadrant Reference (Compass Direction)	Estimated Distance From Site	Contact	NGR
254	<p>Contemporary Trade Directory Entries</p> <p>Name: Scales Spares And Services Ltd Location: Unit 3, Thornhill Road Business Park, Tenter Fields, Dewsbury, West Yorkshire, WF12 9QT Classification: Road Haulage Services Status: Inactive Positional Accuracy: Automatically positioned to the address</p>	A7NE (SW)	730	-	423859 420969
255	<p>Contemporary Trade Directory Entries</p> <p>Name: Mass Spectrometry Instrument Location: Unit 24 Wall Street, Dewsbury, West Yorkshire, WF12 9AL Classification: Manufacturers Status: Inactive Positional Accuracy: Manually positioned within the geographical locality</p>	A8SW (S)	732	-	424317 420762
256	<p>Contemporary Trade Directory Entries</p> <p>Name: Trendy Tuft Design Location: Eshalt Mills, Eshalt Pl, Dewsbury, West Yorkshire, WF13 2EA Classification: Carpets & Rugs - Manufacturers Status: Inactive Positional Accuracy: Manually positioned within the geographical locality</p>	A18NW (N)	740	-	424357 422310
256	<p>Contemporary Trade Directory Entries</p> <p>Name: Advance Products Ltd Location: Meadow Mills, Carlton Road, Dewsbury, West Yorkshire, WF13 2BA Classification: Janitorial Equipment - Servicing & Repairs Status: Inactive Positional Accuracy: Automatically positioned to the address</p>	A18NW (N)	766	-	424388 422340
256	<p>Contemporary Trade Directory Entries</p> <p>Name: Branova Location: Meadow Mills, Carlton Road, Dewsbury, West Yorkshire, WF13 2BA Classification: Cleaning Materials & Equipment Status: Inactive Positional Accuracy: Automatically positioned to the address</p>	A18NW (N)	766	-	424388 422340
256	<p>Contemporary Trade Directory Entries</p> <p>Name: Dewsbury Door Co Location: 63-65, Bradford Road, DEWSBURY, West Yorkshire, WF13 2EG Classification: Door Manufacturers - Domestic Status: Active Positional Accuracy: Automatically positioned to the address</p>	A18NW (N)	769	-	424411 422345
256	<p>Contemporary Trade Directory Entries</p> <p>Name: Durest Beds Location: Meadow Mills, Carlton Road, Dewsbury, West Yorkshire, WF13 2BA Classification: Bed & Mattress Manufacturers Status: Active Positional Accuracy: Automatically positioned to the address</p>	A18NW (N)	781	-	424382 422354
257	<p>Contemporary Trade Directory Entries</p> <p>Name: Fastfold Ltd Location: Unit 2, Carlton Mills, Hirst Road, DEWSBURY, West Yorkshire, WF13 2AD Classification: Print Finishers Status: Inactive Positional Accuracy: Manually positioned to the address or location</p>	A18NW (N)	746	-	424302 422312
258	<p>Contemporary Trade Directory Entries</p> <p>Name: M & G Location: Unit 4 Battye St, Dewsbury, West Yorkshire, WF13 1PD Classification: Spraying - Paint & Coatings Status: Inactive Positional Accuracy: Manually positioned within the geographical locality</p>	A19SW (NE)	755	-	425064 422116
258	<p>Contemporary Trade Directory Entries</p> <p>Name: H & P Lister C V M Ltd Location: Embassy Garage, Battye Street, Dewsbury, West Yorkshire, WF13 1PD Classification: Commercial Vehicle Servicing, Repairs, Parts & Accessories Status: Active Positional Accuracy: Automatically positioned to the address</p>	A19SW (NE)	755	-	425064 422116
258	<p>Contemporary Trade Directory Entries</p> <p>Name: Ramsheet Metal Location: Unit 2, Battye Street, Dewsbury, West Yorkshire, WF13 1PD Classification: Sheet Metal Work Status: Active Positional Accuracy: Automatically positioned to the address</p>	A19SW (NE)	755	-	425064 422116

Map ID	Details	Quadrant Reference (Compass Direction)	Estimated Distance From Site	Contact	NGR
259	Contemporary Trade Directory Entries Name: Springfield Garage Location: Dewsbury, WF12 9LQ Classification: Garage Services Status: Active Positional Accuracy: Automatically positioned to the address	A8SW (SW)	761	-	424121 420773
259	Contemporary Trade Directory Entries Name: A B Garage Services Location: Savile Road, Dewsbury, West Yorkshire, WF12 9LQ Classification: Garage Services Status: Inactive Positional Accuracy: Automatically positioned to the address	A8SW (SW)	761	-	424122 420773
259	Contemporary Trade Directory Entries Name: Variety Beds Ltd Location: Savile Road, Dewsbury, West Yorkshire, WF12 9LQ Classification: Bed & Mattress Manufacturers Status: Inactive Positional Accuracy: Automatically positioned to the address	A8SW (SW)	761	-	424122 420773
259	Contemporary Trade Directory Entries Name: Steve'S Auto Repairs Location: Savile Road, Dewsbury, West Yorkshire, WF12 9LQ Classification: Garage Services Status: Inactive Positional Accuracy: Automatically positioned to the address	A8SW (SW)	761	-	424122 420773
259	Contemporary Trade Directory Entries Name: Quadrille Services Ltd Location: Savile Road, Dewsbury, West Yorkshire, WF12 9LQ Classification: Shop Fittings Manufacturers Status: Inactive Positional Accuracy: Automatically positioned to the address	A8SW (SW)	761	-	424122 420773
259	Contemporary Trade Directory Entries Name: Fruitwood Furniture Location: Headfield Mills, Savile Road, Dewsbury, West Yorkshire, WF12 9LQ Classification: Cabinet Makers Status: Active Positional Accuracy: Automatically positioned to the address	A8SW (SW)	761	-	424121 420773
259	Contemporary Trade Directory Entries Name: G T Autocraft Location: Savile Road, Dewsbury, West Yorkshire, WF12 9LQ Classification: Car Painters & Sprayers Status: Inactive Positional Accuracy: Automatically positioned to the address	A8SW (SW)	761	-	424122 420773
260	Contemporary Trade Directory Entries Name: Apex Hydraulics Location: Unit 5, Thornhill Road Business Park, Tenter Fields, Dewsbury, WF12 9QT Classification: Hydraulic Engineers Status: Inactive Positional Accuracy: Automatically positioned to the address	A7NE (SW)	765	-	423915 420877
261	Contemporary Trade Directory Entries Name: Coolstead Location: 2, Almscliffe Avenue, Dewsbury, West Yorkshire, WF12 7AR Classification: Refrigerators & Freezers - Servicing & Repairs Status: Inactive Positional Accuracy: Automatically positioned to the address	A14NE (E)	765	-	425289 421745
262	Contemporary Trade Directory Entries Name: S & S Upholstry Location: 9, Cardwell Terrace, Dewsbury, West Yorkshire, WF12 9NP Classification: Manufacturers Status: Inactive Positional Accuracy: Automatically positioned to the address	A8SW (S)	773	-	424173 420744
262	Contemporary Trade Directory Entries Name: Savile Bed Ltd Location: Cardwell Ter, Dewsbury, West Yorkshire, WF12 9NP Classification: Bed & Mattress Manufacturers Status: Inactive Positional Accuracy: Manually positioned within the geographical locality	A8SW (S)	796	-	424181 420719
262	Contemporary Trade Directory Entries Name: Land Rover Replacements Location: 1, Cardwell Terrace, Dewsbury, West Yorkshire, WF12 9NP Classification: Garage Services Status: Inactive Positional Accuracy: Automatically positioned to the address	A8SW (S)	810	-	424187 420703

Map ID	Details	Quadrant Reference (Compass Direction)	Estimated Distance From Site	Contact	NGR
262	Contemporary Trade Directory Entries Name: Azad Tyres Location: 1, Cardwell Terrace, Dewsbury, WF12 9NP Classification: Tyre Dealers Status: Active Positional Accuracy: Automatically positioned to the address	A8SW (S)	811	-	424186 420702
262	Contemporary Trade Directory Entries Name: A To Z M O T Centre Location: Cardwell Terrace, Dewsbury, WF12 9NP Classification: Mot Testing Centres Status: Active Positional Accuracy: Automatically positioned to the address	A8SW (S)	819	-	424195 420692
262	Contemporary Trade Directory Entries Name: Dawsons Fabrics Location: Cardwell Ter, Dewsbury, West Yorkshire, WF12 9NP Classification: Textile Manufacturing Status: Inactive Positional Accuracy: Manually positioned to the road within the address or location	A8SW (S)	822	-	424172 420694
262	Contemporary Trade Directory Entries Name: Auto Point Location: Court House Building, Cardwell Ter, Dewsbury, West Yorkshire, WF12 9NP Classification: Garage Services Status: Inactive Positional Accuracy: Manually positioned to the road within the address or location	A8SW (S)	829	-	424176 420686
262	Contemporary Trade Directory Entries Name: Pennine Fur Fabrics Ltd Location: Cardwell Terrace, Savile Rd, Dewsbury, West Yorkshire, WF12 9LQ Classification: Textile Manufacturing Status: Inactive Positional Accuracy: Manually positioned to the road within the address or location	A8SW (S)	832	-	424176 420683
262	Contemporary Trade Directory Entries Name: B P Service Station Location: Savile Road Service Station, Savile Road, Dewsbury, West Yorkshire, WF12 9LR Classification: Petrol Filling Stations Status: Active Positional Accuracy: Automatically positioned to the address	A8SW (S)	840	-	424216 420667
262	Contemporary Trade Directory Entries Name: Dewsbury Service Station Location: Savile Road Service Station, Savile Road, Dewsbury, West Yorkshire, WF12 9LR Classification: Petrol Filling Stations Status: Inactive Positional Accuracy: Automatically positioned to the address	A8SW (S)	840	-	424216 420667
262	Contemporary Trade Directory Entries Name: Supreme Bedding Ltd Location: Cardwell Terrace, Dewsbury, West Yorkshire, WF12 9NP Classification: Bed & Mattress Manufacturers Status: Inactive Positional Accuracy: Automatically positioned to the address	A8SW (S)	847	-	424148 420675
262	Contemporary Trade Directory Entries Name: Superior Beds Ltd Location: Cardwell Terrace, Dewsbury, West Yorkshire, WF12 9NP Classification: Bed & Mattress Manufacturers Status: Inactive Positional Accuracy: Automatically positioned to the address	A8SW (S)	847	-	424148 420675
262	Contemporary Trade Directory Entries Name: Dawson Fur Fabrics Ltd Location: Cardwell Ter, Dewsbury, West Yorkshire, WF12 9NP Classification: Clothing & Fabrics - Manufacturers Status: Inactive Positional Accuracy: Manually positioned to the road within the address or location	A8SW (S)	847	-	424181 420666
263	Contemporary Trade Directory Entries Name: Service Garage Location: Carlton Road, Dewsbury, West Yorkshire, WF13 2AT Classification: Garage Services Status: Active Positional Accuracy: Manually positioned within the geographical locality	A18NW (N)	790	-	424269 422353

Map ID	Details	Quadrant Reference (Compass Direction)	Estimated Distance From Site	Contact	NGR
263	Contemporary Trade Directory Entries Name: Far Concepts Ltd Location: Carlton House, Carlton Road, Dewsbury, West Yorkshire, WF13 2AT Classification: Shop Fittings Manufacturers Status: Active Positional Accuracy: Automatically positioned to the address	A18NW (N)	790	-	424269 422353
263	Contemporary Trade Directory Entries Name: Far Concepts Ltd Location: Carlton House, Carlton Road, Dewsbury, West Yorkshire, WF13 2AT Classification: Furniture Manufacturers - Home & Office Status: Inactive Positional Accuracy: Manually positioned to the address or location	A18NW (N)	790	-	424269 422353
263	Contemporary Trade Directory Entries Name: Far Concepts Ltd Location: Carlton House, Carlton Road, Dewsbury, West Yorkshire, WF13 2AT Classification: Furniture Manufacturers - Home & Office Status: Inactive Positional Accuracy: Automatically positioned to the address	A18NW (N)	790	-	424269 422353
264	Contemporary Trade Directory Entries Name: Gamma Illumination Location: Tenter Fields, Dewsbury, West Yorkshire, WF12 9QT Classification: Lighting Manufacturers Status: Inactive Positional Accuracy: Manually positioned within the geographical locality	A7NE (SW)	795	-	423803 420934
264	Contemporary Trade Directory Entries Name: Martech Uk Ltd Location: Conway House, Thornhill Road Business Park, Tenter Fields, Dewsbury, WF12 9QT Classification: Lighting Manufacturers Status: Inactive Positional Accuracy: Automatically positioned to the address	A7NE (SW)	797	-	423801 420933
265	Contemporary Trade Directory Entries Name: Sleeping Valley Location: 100, Bradford Road, Dewsbury, West Yorkshire, WF13 2EF Classification: Bed & Mattress Manufacturers Status: Inactive Positional Accuracy: Manually positioned to the address or location	A18NE (N)	796	-	424477 422376
265	Contemporary Trade Directory Entries Name: Euro Leather Beds Location: 100, Bradford Road, Dewsbury, West Yorkshire, WF13 2EF Classification: Bed & Mattress Manufacturers Status: Inactive Positional Accuracy: Automatically positioned to the address	A18NE (N)	796	-	424477 422376
266	Contemporary Trade Directory Entries Name: A.S. Plumbing & Heating Engineers Location: 17, Thornleigh, Dewsbury, West Yorkshire, WF12 9LB Classification: Boilers - Servicing, Replacements & Repairs Status: Inactive Positional Accuracy: Automatically positioned to the address	A8SE (S)	805	-	424723 420751
267	Contemporary Trade Directory Entries Name: Sleepy Beds Location: Mill St East, Dewsbury, West Yorkshire, WF12 9AH Classification: Bed & Mattress Manufacturers Status: Inactive Positional Accuracy: Manually positioned to the road within the address or location	A9NW (SE)	811	-	424986 420882
267	Contemporary Trade Directory Entries Name: Voltec Location: Mill St East, Dewsbury, West Yorkshire, WF12 9AH Classification: Car Component Manufacturers Status: Inactive Positional Accuracy: Manually positioned to the road within the address or location	A9NW (SE)	818	-	424986 420874
267	Contemporary Trade Directory Entries Name: A & S Autos Location: Unit 31 Mill St East, Dewsbury, West Yorkshire, WF12 9BD Classification: Garage Services Status: Inactive Positional Accuracy: Manually positioned to the road within the address or location	A9NW (SE)	819	-	424985 420872

Map ID	Details	Quadrant Reference (Compass Direction)	Estimated Distance From Site	Contact	NGR
268	<p>Contemporary Trade Directory Entries</p> <p>Name: Calder Valley Marine Location: Mill Street East, Dewsbury, WF12 9BD Classification: Boatbuilders & Repairers Status: Inactive Positional Accuracy: Automatically positioned to the address</p>	A9SW (SE)	816	-	424962 420860
268	<p>Contemporary Trade Directory Entries</p> <p>Name: Y E D L Location: Mill St East, Dewsbury, West Yorkshire, WF12 9AH Classification: Electricity Companies Status: Inactive Positional Accuracy: Manually positioned to the road within the address or location</p>	A9SW (SE)	828	-	424984 420860
268	<p>Contemporary Trade Directory Entries</p> <p>Name: A W Lumb & Co Ltd Location: Mill Street East, Dewsbury, WF12 9BD Classification: Builders' Merchants Status: Active Positional Accuracy: Automatically positioned to the address</p>	A9SW (SE)	838	-	424963 420833
268	<p>Contemporary Trade Directory Entries</p> <p>Name: Marley Building Materials Location: Mill Street East, Dewsbury, West Yorkshire, WF12 9BE Classification: Builders' Merchants Status: Inactive Positional Accuracy: Automatically positioned to the address</p>	A9SW (SE)	851	-	424965 420820
268	<p>Contemporary Trade Directory Entries</p> <p>Name: Perfect Print Location: Unit 4, Mill St East, Dewsbury, West Yorkshire, WF12 9BQ Classification: Printers Status: Inactive Positional Accuracy: Manually positioned to the road within the address or location</p>	A9SW (SE)	878	-	424976 420794
269	<p>Contemporary Trade Directory Entries</p> <p>Name: Apex Hydraulics Ltd Location: Unit 5, Thornhill Road Business Park, Tenter Fields, Dewsbury, West Yorkshire, WF12 9QT Classification: Hydraulic Equipment & Accessories - Sales & Service Status: Active Positional Accuracy: Automatically positioned to the address</p>	A7SE (SW)	819	-	423869 420844
270	<p>Contemporary Trade Directory Entries</p> <p>Name: Pro Jet Clean Location: 22, Hanover Street, Dewsbury, West Yorkshire, WF13 2QU Classification: Commercial Cleaning Services Status: Active Positional Accuracy: Automatically positioned to the address</p>	A12NW (W)	823	-	423547 421693
271	<p>Contemporary Trade Directory Entries</p> <p>Name: A J Motors Location: 1 Water Lane, Dewsbury, West Yorkshire, WF12 9PY Classification: Car Dealers - Used Status: Inactive Positional Accuracy: Manually positioned within the geographical locality</p>	A7SE (SW)	833	-	423963 420765
272	<p>Contemporary Trade Directory Entries</p> <p>Name: Ace Fire Equipment Uk Ltd Location: 12, Upper Cross Street, Dewsbury, WF13 2EJ Classification: Firefighting Equipment Status: Active Positional Accuracy: Automatically positioned to the address</p>	A18NE (N)	845	-	424463 422425
272	<p>Contemporary Trade Directory Entries</p> <p>Name: Daraf Motors Location: 4 Upper Cross St, Dewsbury, West Yorkshire, WF13 2EJ Classification: Garage Services Status: Inactive Positional Accuracy: Manually positioned to the road within the address or location</p>	A18NE (N)	845	-	424476 422425
272	<p>Contemporary Trade Directory Entries</p> <p>Name: Blueberry Hill Location: 124-128, Bradford Road, Dewsbury, West Yorkshire, WF13 2EW Classification: Footwear Manufacturers & Wholesale Status: Inactive Positional Accuracy: Automatically positioned to the address</p>	A18NW (N)	882	-	424441 422461

Map ID	Details	Quadrant Reference (Compass Direction)	Estimated Distance From Site	Contact	NGR
272	Contemporary Trade Directory Entries Name: S K L Motocross Location: 124-128, Bradford Road, Dewsbury, West Yorkshire, WF13 2EW Classification: Motor Cycle Breakers & Dismantlers Status: Inactive Positional Accuracy: Automatically positioned to the address	A18NW (N)	882	-	424441 422461
272	Contemporary Trade Directory Entries Name: Boiler Parts Centre Ltd Location: 128, Bradford Road, Dewsbury, West Yorkshire, WF13 2EW Classification: Central Heating Supplies & Equipment Status: Active Positional Accuracy: Automatically positioned to the address	A18NW (N)	883	-	424448 422462
272	Contemporary Trade Directory Entries Name: Batley High Performance Centre Location: North Street, Dewsbury, WF13 2EL Classification: Garage Services Status: Active Positional Accuracy: Automatically positioned to the address	A18NE (N)	886	-	424457 422465
272	Contemporary Trade Directory Entries Name: Barfield Distribution Services Ltd Location: 130, Bradford Road, Dewsbury, West Yorkshire, WF13 2EW Classification: Distribution Services Status: Active Positional Accuracy: Automatically positioned to the address	A18NW (N)	909	-	424442 422488
272	Contemporary Trade Directory Entries Name: A1 Regal Hire Location: 134, Bradford Road, Dewsbury, West Yorkshire, WF13 2EW Classification: Cleaning Materials & Equipment Status: Inactive Positional Accuracy: Automatically positioned to the address	A18NW (N)	927	-	424445 422506
273	Contemporary Trade Directory Entries Name: A J Motorspares Location: 1-4, WATER LANE, THORNHILL LEES, DEWSBURY, WF12 9PY Classification: Car Breakers & Dismantlers Status: Active Positional Accuracy: Automatically positioned to the address	A7SE (SW)	869	-	423923 420746
273	Contemporary Trade Directory Entries Name: Fred Smithson Location: Anchor Mills Foundry, Water La, Dewsbury, West Yorkshire, WF12 9PY Classification: Foundries Status: Inactive Positional Accuracy: Manually positioned to the road within the address or location	A7SE (SW)	891	-	423901 420734
274	Contemporary Trade Directory Entries Name: Citroen Specialist Location: North St, Off Bradford Rd, Dewsbury, West Yorkshire, WF13 2EL Classification: Garage Services Status: Inactive Positional Accuracy: Manually positioned to the road within the address or location	A18NW (N)	876	-	424424 422454
274	Contemporary Trade Directory Entries Name: S & J Window Manufactures Location: Meadow Lane, Dewsbury, West Yorkshire, WF13 2BE Classification: Window Frame Manufacturers Status: Inactive Positional Accuracy: Automatically positioned to the address	A18NW (N)	885	-	424352 422455
274	Contemporary Trade Directory Entries Name: Heys Foods Location: Meadow Lane, Dewsbury, West Yorkshire, WF13 2BE Classification: Meat Product Manufacturers & Wholesalers Status: Active Positional Accuracy: Manually positioned within the geographical locality	A18NW (N)	885	-	424352 422455
274	Contemporary Trade Directory Entries Name: Evans Halshaw Location: 101, Bradford Road, Dewsbury, West Yorkshire, WF13 2EW Classification: Car Dealers Status: Active Positional Accuracy: Automatically positioned to the address	A18NW (N)	901	-	424393 422476
274	Contemporary Trade Directory Entries Name: Pod Dewsbury Location: 101, Bradford Road, Dewsbury, West Yorkshire, WF13 2EW Classification: Printers Status: Inactive Positional Accuracy: Automatically positioned to the address	A18NW (N)	901	-	424393 422476

Map ID	Details	Quadrant Reference (Compass Direction)	Estimated Distance From Site	Contact	NGR
274	Contemporary Trade Directory Entries Name: Evans Halshaw Vauxhall Location: 101, Bradford Road, Dewsbury, West Yorkshire, WF13 2EW Classification: Car Dealers Status: Active Positional Accuracy: Automatically positioned to the address	A18NW (N)	901	-	424393 422476
274	Contemporary Trade Directory Entries Name: S K Gas Location: 101, Bradford Road, Dewsbury, West Yorkshire, WF13 2EW Classification: Gas Suppliers Status: Inactive Positional Accuracy: Automatically positioned to the address	A18NW (N)	901	-	424393 422476
274	Contemporary Trade Directory Entries Name: Innergy Lpg Location: 101, Bradford Road, Dewsbury, West Yorkshire, WF13 2EW Classification: Gas Suppliers - Bottled Status: Inactive Positional Accuracy: Automatically positioned to the address	A18NW (N)	901	-	424393 422476
274	Contemporary Trade Directory Entries Name: Valley Gas Supplies Location: 101, Bradford Road, Dewsbury, West Yorkshire, WF13 2EW Classification: Gas Suppliers Status: Inactive Positional Accuracy: Manually positioned to the address or location	A18NW (N)	901	-	424393 422476
274	Contemporary Trade Directory Entries Name: Perfecto Design & Print Location: 101, Bradford Road, Dewsbury, West Yorkshire, WF13 2EW Classification: Printers Status: Inactive Positional Accuracy: Manually positioned to the address or location	A18NW (N)	901	-	424393 422476
274	Contemporary Trade Directory Entries Name: Dewsbury Van Centre Location: Bradford Road, Dewsbury, West Yorkshire, WF13 2HD Classification: Car Dealers Status: Inactive Positional Accuracy: Automatically positioned to the address	A18NW (N)	924	-	424406 422500
275	Contemporary Trade Directory Entries Name: S & K Location: Meadow Lane, Dewsbury, West Yorkshire, WF13 2BE Classification: Window Frame Manufacturers Status: Inactive Positional Accuracy: Manually positioned to the road within the address or location	A18NW (N)	881	-	424342 422450
275	Contemporary Trade Directory Entries Name: Nightingale Upholstery Ltd Location: Meadow La, Dewsbury, West Yorkshire, WF13 2BE Classification: Upholstery Manufacturers Status: Inactive Positional Accuracy: Manually positioned to the road within the address or location	A18NW (N)	899	-	424341 422468
276	Contemporary Trade Directory Entries Name: Ray Allen & Sons Location: Scarborough Street, Dewsbury, West Yorkshire, WF12 9AY Classification: Car Breakers & Dismantlers Status: Inactive Positional Accuracy: Automatically positioned to the address	A9SW (SE)	885	-	424798 420694
277	Contemporary Trade Directory Entries Name: Clean Sweep Location: 97, High Road, Dewsbury, West Yorkshire, WF12 8BB Classification: Cleaning Services - Domestic Status: Inactive Positional Accuracy: Automatically positioned to the address	A14SE (E)	911	-	425434 421373
278	Contemporary Trade Directory Entries Name: Yorkshire Gas Spares Location: 10, Hartley Street, Dewsbury, West Yorkshire, WF13 2BJ Classification: Gas Appliances - Sales & Service Status: Inactive Positional Accuracy: Automatically positioned in the proximity of the address	A18NW (N)	916	-	424253 422478
278	Contemporary Trade Directory Entries Name: Mansu Group Location: 10a, Hartley Street, Dewsbury, WF13 2BJ Classification: Garage Services Status: Active Positional Accuracy: Automatically positioned to the address	A18NW (N)	930	-	424261 422493

Map ID	Details	Quadrant Reference (Compass Direction)	Estimated Distance From Site	Contact	NGR
278	Contemporary Trade Directory Entries Name: One Call Auto Salvage Location: 14, Hartley Street, Dewsbury, WF13 2BJ Classification: Salvage Dealers Status: Active Positional Accuracy: Automatically positioned to the address	A18NW (N)	935	-	424248 422497
278	Contemporary Trade Directory Entries Name: Snooze Ltd Location: 14, Hartley Street, Dewsbury, West Yorkshire, WF13 2BJ Classification: Bed & Mattress Manufacturers Status: Inactive Positional Accuracy: Automatically positioned to the address	A18NW (N)	935	-	424248 422497
279	Contemporary Trade Directory Entries Name: Steelapeal Designs Location: Unit 23 Dewsbury Mills, Thornhill Rd, Dewsbury, West Yorkshire, WF12 9QE Classification: Wrought Ironwork Status: Inactive Positional Accuracy: Manually positioned to the address or location	A7SE (S)	916	-	424084 420622
280	Contemporary Trade Directory Entries Name: Gamma Illumination Location: Conway House, Thornhill Road, Dewsbury, WF12 9QT Classification: Lighting Manufacturers Status: Active Positional Accuracy: Manually positioned to the road within the address or location	A7SE (SW)	916	-	423824 420756
281	Contemporary Trade Directory Entries Name: Pristine Dry Cleaners Location: 42, Headfield Road, Dewsbury, WF12 9JE Classification: Dry Cleaners Status: Inactive Positional Accuracy: Automatically positioned to the address	A8SE (S)	928	-	424452 420566
282	Contemporary Trade Directory Entries Name: Shackletons Location: Lucas House, Weaving Lane, DEWSBURY, West Yorkshire, WF12 9QR Classification: Homefurnishings - Manufacturers Status: Active Positional Accuracy: Automatically positioned to the address	A7NW (SW)	929	-	423671 420879
283	Contemporary Trade Directory Entries Name: Motor Choice Dewsbury Location: 159, Huddersfield Road, Dewsbury, WF13 2RP Classification: Car Dealers Status: Active Positional Accuracy: Automatically positioned to the address	A7NW (SW)	947	-	423570 420985
284	Contemporary Trade Directory Entries Name: Rentoclean Location: High Rd, Dewsbury, West Yorkshire, WF12 8BB Classification: Commercial Cleaning Services Status: Inactive Positional Accuracy: Manually positioned to the road within the address or location	A14SE (E)	949	-	425456 421306
284	Contemporary Trade Directory Entries Name: Earlseaton Car Centre Location: 123, High Road, Dewsbury, West Yorkshire, WF12 8BB Classification: Car Dealers - Used Status: Inactive Positional Accuracy: Automatically positioned to the address	A15SW (E)	981	-	425486 421297
285	Contemporary Trade Directory Entries Name: R Longley Location: 144, Old Bank Road, Dewsbury, West Yorkshire, WF12 7AQ Classification: Concrete Products Status: Inactive Positional Accuracy: Automatically positioned to the address	A15NW (E)	951	-	425487 421695
286	Contemporary Trade Directory Entries Name: Clinotherm Location: Low Road, Earlsheaton, Dewsbury, West Yorkshire, WF12 8BU Classification: Insulation Materials Status: Inactive Positional Accuracy: Automatically positioned to the address	A9NE (SE)	956	-	425324 421014
286	Contemporary Trade Directory Entries Name: Magma Ceramics & Catalysts Location: Low Road, Earlsheaton, Dewsbury, WF12 8BU Classification: Refractory Materials & Supplies Status: Active Positional Accuracy: Automatically positioned to the address	A9NE (SE)	956	-	425324 421014

Map ID	Details	Quadrant Reference (Compass Direction)	Estimated Distance From Site	Contact	NGR
286	Contemporary Trade Directory Entries Name: Jemmtec Ltd Location: Low Road, Earlsheaton, Dewsbury, WF12 8BU Classification: Ceramic Manufacturers, Supplies & Services Status: Active Positional Accuracy: Automatically positioned to the address	A9NE (SE)	956	-	425324 421014
287	Contemporary Trade Directory Entries Name: Calderdale Carpets Location: Dewsbury Mills, Thornhill Road, Dewsbury, West Yorkshire, WF12 9QE Classification: Carpets & Rugs - Manufacturers Status: Active Positional Accuracy: Automatically positioned to the address	A7SE (SW)	963	-	423982 420611
288	Contemporary Trade Directory Entries Name: Dewsbury Auto Salvage Ltd Location: Station Yard, Savile Street, Dewsbury, WF13 2HB Classification: Car Breakers & Dismantlers Status: Active Positional Accuracy: Automatically positioned to the address	A18NE (N)	963	-	424492 422543
289	Contemporary Trade Directory Entries Name: Bison Storage Services Location: New Yard, Mill St East, Dewsbury, West Yorkshire, WF12 9BQ Classification: Road Haulage Services Status: Inactive Positional Accuracy: Manually positioned within the geographical locality	A9SW (SE)	969	-	425006 420705
289	Contemporary Trade Directory Entries Name: Auto Bodycare Solutions Location: Mill St East, Dewsbury, West Yorkshire, WF12 9BQ Classification: Car Painters & Sprayers Status: Inactive Positional Accuracy: Manually positioned to the road within the address or location	A9SW (SE)	974	-	424962 420674
289	Contemporary Trade Directory Entries Name: A Pickles Engineering Ltd Location: Unit 3b, Mill Street East, Dewsbury, WF12 9BQ Classification: Precision Engineers Status: Active Positional Accuracy: Automatically positioned to the address	A9SW (SE)	999	-	424993 420662
290	Contemporary Trade Directory Entries Name: Kirklees Recycling Location: Dewsbury Mills, Thornhill Rd, Dewsbury, West Yorkshire, WF12 9QE Classification: Recycling Services Status: Inactive Positional Accuracy: Manually positioned within the geographical locality	A7SE (S)	984	-	424089 420549
291	Contemporary Trade Directory Entries Name: Broadstreet Truck Service Ltd Location: Broad Street, Dewsbury, West Yorkshire, WF13 3SA Classification: Commercial Vehicle Servicing, Repairs, Parts & Accessories Status: Inactive Positional Accuracy: Automatically positioned to the address	A7NW (SW)	988	-	423564 420920
291	Contemporary Trade Directory Entries Name: Frank Richardson Ltd Location: Broad Street, Dewsbury, West Yorkshire, WF13 3SA Classification: Road Haulage Services Status: Inactive Positional Accuracy: Automatically positioned to the address	A7NW (SW)	988	-	423564 420920
292	Fuel Station Entries Name: Mill Filling Station Location: Mill Street West , , Dewsbury, West Yorkshire, WF12 9PP Brand: Obsolete Premises Type: Not Applicable Status: Obsolete Positional Accuracy: Manually positioned to the address or location	A13SW (SW)	148	-	424277 421376
293	Fuel Station Entries Name: Asda Dewsbury Automat Location: Mill Street , , Dewsbury, West Yorkshire, WF12 9AE Brand: Asda Premises Type: Hypermarket Status: Open Positional Accuracy: Manually positioned to the address or location	A13SE (S)	193	-	424480 421315

Map ID	Details	Quadrant Reference (Compass Direction)	Estimated Distance From Site	Contact	NGR
294	Fuel Station Entries Name: Savile Town Service Station Location: 66, Savile Road , Savile Town , Dewsbury, West Yorkshire, WF12 9PJ Brand: Shell Premises Type: Petrol Station Status: Open Positional Accuracy: Automatically positioned to the address	A8NE (S)	414	-	424481 421090
295	Fuel Station Entries Name: Morestyle Filling Station Location: 82, Wharf Street , Savile Town , Dewsbury, West Yorkshire, WF12 9AU Brand: OBSOLETE Premises Type: Not Applicable Status: Obsolete Positional Accuracy: Approximate location provided by supplier	A8NE (SE)	454	-	424788 421180
296	Fuel Station Entries Name: Sainsburys Dewsbury Location: Railway Street , , Dewsbury, West Yorkshire, WF12 8EB Brand: Sainsburys Premises Type: Hypermarket Status: Open Positional Accuracy: Manually positioned to the address or location	A14SW (SE)	473	-	424952 421328
297	Fuel Station Entries Name: Victoria Motors Location: Thornhill Road , Thornhill Lees , Dewsbury, West Yorkshire, WF12 9DJ Brand: Unbranded Premises Type: Petrol Station Status: Closed Positional Accuracy: Manually positioned to the address or location	A7NW (SW)	687	-	423765 421164
298	Fuel Station Entries Name: Dewsbury Service Station Location: Savile Road Cardwell Terrace, Savile Town , Dewsbury, West Yorkshire, WF12 9LR Brand: Bp Premises Type: Petrol Station Status: Open Positional Accuracy: Manually positioned to the address or location	A8SW (S)	839	-	424216 420667
299	Points of Interest - Commercial Services Name: Asda Dewsbury Automat Location: Mill Street, Dewsbury, West Yorkshire, Kirklees, WF12 9AE Category: Personal, Consumer and other Services Class Code: Vehicle Cleaning Services Positional Accuracy: Positioned to address or location	A13SE (S)	193	8	424481 421315
300	Points of Interest - Commercial Services Name: Kirklees Council Transport Services Location: George Street, The Flatts, Dewsbury, WF13 2LX Category: Repair and Servicing Class Code: Vehicle Repair, Testing and Servicing Positional Accuracy: Positioned to address or location	A13NW (NW)	204	8	424181 421667
301	Points of Interest - Commercial Services Name: Kwik-Fit (GB) Limited Location: Webster Hill, Dewsbury, WF12 9QA Category: Repair and Servicing Class Code: Vehicle Repair, Testing and Servicing Positional Accuracy: Positioned to address or location	A13SW (W)	229	8	424140 421482
301	Points of Interest - Commercial Services Name: Kwik-Fit (GB) Limited Location: Webster Hill, Dewsbury, WF12 9QA Category: Repair and Servicing Class Code: Vehicle Repair, Testing and Servicing Positional Accuracy: Positioned to address or location	A13SW (W)	230	8	424138 421490
302	Points of Interest - Commercial Services Name: D & J Autoservices Ltd Location: 4b Anchor Bridge Way, Dewsbury, WF12 9QS Category: Repair and Servicing Class Code: Vehicle Repair, Testing and Servicing Positional Accuracy: Positioned to address or location	A13SW (SW)	236	8	424179 421351
302	Points of Interest - Commercial Services Name: D & J Auto Services Ltd Location: 4b Anchor Bridge Way, Dewsbury, WF12 9QS Category: Repair and Servicing Class Code: Vehicle Repair, Testing and Servicing Positional Accuracy: Positioned to address or location	A13SW (SW)	236	8	424181 421350

Map ID	Details	Quadrant Reference (Compass Direction)	Estimated Distance From Site	Contact	NGR
302	<p>Points of Interest - Commercial Services</p> <p>Name: Dewsbury Tow Bar & Trailer Centre Location: Unit 3, K, Mill Street, West End Estate, Dewsbury, West Yorkshire, WF12 9QS Category: Repair and Servicing Class Code: Vehicle Repair, Testing and Servicing Positional Accuracy: Positioned to address or location</p>	A13SW (SW)	247	8	424182 421330
302	<p>Points of Interest - Commercial Services</p> <p>Name: Dewsbury Tow Bar & Trailer Centre Location: 3k Anchor Bridge Way, Dewsbury, WF12 9QS Category: Repair and Servicing Class Code: Vehicle Repair, Testing and Servicing Positional Accuracy: Positioned to address or location</p>	A13SW (SW)	247	8	424183 421330
302	<p>Points of Interest - Commercial Services</p> <p>Name: H B Motorcycles Location: 3e Anchor Bridge Way, Dewsbury, WF12 9QS Category: Repair and Servicing Class Code: Vehicle Repair, Testing and Servicing Positional Accuracy: Positioned to address or location</p>	A13SW (SW)	248	8	424199 421311
302	<p>Points of Interest - Commercial Services</p> <p>Name: N & G Logistics Ltd Location: Unit 3a, Anchor Bridge Way, Dewsbury, West Yorkshire, WF12 9QS Category: Transport, Storage and Delivery Class Code: Distribution and Haulage Positional Accuracy: Positioned to address or location</p>	A13SW (SW)	264	8	424161 421330
302	<p>Points of Interest - Commercial Services</p> <p>Name: Auto Body Worx Car Garage Location: 1c-1d, Anchor Bridge Way, Dewsbury, WF12 9QS Category: Repair and Servicing Class Code: Vehicle Repair, Testing and Servicing Positional Accuracy: Positioned to address or location</p>	A13SW (SW)	298	8	424159 421281
303	<p>Points of Interest - Commercial Services</p> <p>Name: Bibby Transmissions Ltd Location: Cannon Way, Dewsbury, WF13 1EH Category: Repair and Servicing Class Code: Vehicle Repair, Testing and Servicing Positional Accuracy: Positioned to address or location</p>	A13SW (SW)	257	8	424309 421242
303	<p>Points of Interest - Commercial Services</p> <p>Name: Bibby Turboflex Location: Cannon Way, Dewsbury, WF13 1EH Category: Repair and Servicing Class Code: Vehicle Repair, Testing and Servicing Positional Accuracy: Positioned to address or location</p>	A13SW (SW)	257	8	424309 421242
304	<p>Points of Interest - Commercial Services</p> <p>Name: Response Hygiene Services Ltd Location: The Old Post Office, Wakefield Old Road, Dewsbury, West Yorkshire, WF12 8AA Category: Contract Services Class Code: Pest and Vermin Control Positional Accuracy: Positioned to address or location</p>	A13NE (NE)	334	8	424780 421806
304	<p>Points of Interest - Commercial Services</p> <p>Name: Pest Response Environmental Services Ltd Location: The Old Post Office, Wakefield Old Road, Dewsbury, WF12 8AA Category: Contract Services Class Code: Pest and Vermin Control Positional Accuracy: Positioned to address or location</p>	A13NE (NE)	335	8	424781 421807
305	<p>Points of Interest - Commercial Services</p> <p>Name: Excell Distributions Services Location: The Galleries 38, Wakefield Road, Dewsbury, WF12 8AT Category: Transport, Storage and Delivery Class Code: Distribution and Haulage Positional Accuracy: Positioned to address or location</p>	A14NW (NE)	342	8	424851 421720
305	<p>Points of Interest - Commercial Services</p> <p>Name: Crane Advisory Services Location: 40 Wakefield Road, Dewsbury, WF12 8AT Category: Transport, Storage and Delivery Class Code: Distribution and Haulage Positional Accuracy: Positioned to address or location</p>	A14NW (NE)	342	8	424851 421720

Map ID	Details	Quadrant Reference (Compass Direction)	Estimated Distance From Site	Contact	NGR
305	Points of Interest - Commercial Services Name: Fisa International Ltd Location: 40 Wakefield Road, Dewsbury, WF12 8AT Category: Transport, Storage and Delivery Class Code: Distribution and Haulage Positional Accuracy: Positioned to address or location	A14NW (NE)	342	8	424851 421720
306	Points of Interest - Commercial Services Name: Price Waste Services Ltd Location: Cartwright Mills, Watergate Road, Dewsbury, WF12 9QB Category: Recycling Services Class Code: Recycling, Reclamation and Disposal Positional Accuracy: Positioned to address or location	A12SE (SW)	361	8	424035 421355
307	Points of Interest - Commercial Services Name: Chapel Auto Garages Location: Unit 1, Bryer Street, Dewsbury, WF13 2AA Category: Repair and Servicing Class Code: Vehicle Repair, Testing and Servicing Positional Accuracy: Positioned to address or location	A18SW (N)	374	8	424362 421943
307	Points of Interest - Commercial Services Name: Sovereign Location: Halifax Road, Dewsbury, WF13 2JN Category: Repair and Servicing Class Code: Vehicle Repair, Testing and Servicing Positional Accuracy: Positioned to address or location	A18SW (N)	422	8	424430 421998
308	Points of Interest - Commercial Services Name: Cheese Tuning Location: 1 Wharf Street, Dewsbury, WF12 9AT Category: Repair and Servicing Class Code: Vehicle Repair, Testing and Servicing Positional Accuracy: Positioned to address or location	A8NE (S)	390	8	424519 421122
308	Points of Interest - Commercial Services Name: Savile Road Service Station Location: 66, Savile Road, Savile Town, Dewsbury, WF12 9PJ Category: Personal, Consumer and other Services Class Code: Vehicle Cleaning Services Positional Accuracy: Positioned to address or location	A8NE (S)	414	8	424481 421090
309	Points of Interest - Commercial Services Name: Car Wash Location: Railway Street, Dewsbury, West Yorkshire, WF12 8EB Category: Personal, Consumer and other Services Class Code: Vehicle Cleaning Services Positional Accuracy: Positioned to address or location	A14SW (E)	415	8	424946 421467
310	Points of Interest - Commercial Services Name: A & S Autos Location: Savile Business Centre, Mill Street East, Dewsbury, WF12 9AH Category: Repair and Servicing Class Code: Vehicle Repair, Testing and Servicing Positional Accuracy: Positioned to address or location	A8NE (S)	423	8	424618 421120
310	Points of Interest - Commercial Services Name: E C Mobile Valeting Location: Savile Business Centre, Mill Street East, Dewsbury, WF12 9AH Category: Personal, Consumer and other Services Class Code: Vehicle Cleaning Services Positional Accuracy: Positioned to address or location	A8NE (S)	423	8	424618 421120
311	Points of Interest - Commercial Services Name: A2 Salvage Location: Cut End Mill, Mill St East, Dewsbury, West Yorkshire, WF12 9AQ Category: Recycling Services Class Code: Scrap Metal Merchants Positional Accuracy: Positioned to address or location	A14SW (SE)	438	8	424831 421234
312	Points of Interest - Commercial Services Name: George's Autos Location: 62 Wakefield Road, Dewsbury, WF12 8AU Category: Repair and Servicing Class Code: Vehicle Repair, Testing and Servicing Positional Accuracy: Positioned to address or location	A14NW (E)	446	8	424978 421671
313	Points of Interest - Commercial Services Name: R S S Autos Location: Unit 1 Cut End Mill, Mill Street East, Dewsbury, WF12 9AQ Category: Repair and Servicing Class Code: Vehicle Repair, Testing and Servicing Positional Accuracy: Positioned to address or location	A14SW (SE)	458	8	424827 421205

Map ID	Details	Quadrant Reference (Compass Direction)	Estimated Distance From Site	Contact	NGR
313	Points of Interest - Commercial Services Name: A & A Autos Ltd Location: Unit 2 Savile Bridge Mills, Mill Street East, Dewsbury, WF12 9AG Category: Repair and Servicing Class Code: Vehicle Repair, Testing and Servicing Positional Accuracy: Positioned to address or location	A14SW (SE)	466	8	424844 421209
313	Points of Interest - Commercial Services Name: Mill Street Auto Salvage Ltd Location: Savile Town, Dewsbury, WF12 9AQ Category: Recycling Services Class Code: Scrap Metal Merchants Positional Accuracy: Positioned to address or location	A9NW (SE)	489	8	424825 421164
313	Points of Interest - Commercial Services Name: A 2 Auto Salvage Ltd Location: 5 Mill Street East, Dewsbury, WF12 9AQ Category: Recycling Services Class Code: Scrap Metal Merchants Positional Accuracy: Positioned to address or location	A9NW (SE)	490	8	424828 421165
313	Points of Interest - Commercial Services Name: A & A Autos Location: Mill Street East, Dewsbury, WF12 9AQ Category: Repair and Servicing Class Code: Vehicle Repair, Testing and Servicing Positional Accuracy: Positioned to address or location	A9NW (SE)	490	8	424828 421165
313	Points of Interest - Commercial Services Name: P V Bodyshop Location: 4 Mill Street East, Dewsbury, WF12 9AQ Category: Repair and Servicing Class Code: Vehicle Repair, Testing and Servicing Positional Accuracy: Positioned to address or location	A9NW (SE)	539	8	424904 421164
313	Points of Interest - Commercial Services Name: A & A Autos Location: Mill Street East, Dewsbury, WF12 9BD Category: Repair and Servicing Class Code: Vehicle Repair, Testing and Servicing Positional Accuracy: Positioned to address or location	A9NW (SE)	539	8	424904 421164
314	Points of Interest - Commercial Services Name: Sovereign Motors Location: 6 Willans Road, Dewsbury, WF13 2NX Category: Repair and Servicing Class Code: Vehicle Repair, Testing and Servicing Positional Accuracy: Positioned to address or location	A18SW (N)	464	8	424284 422027
314	Points of Interest - Commercial Services Name: Sovereign Motors General Quickfit Centre Location: 6 Willans Road, Dewsbury, WF13 2NX Category: Repair and Servicing Class Code: Vehicle Repair, Testing and Servicing Positional Accuracy: Positioned to address or location	A18SW (N)	464	8	424284 422027
315	Points of Interest - Commercial Services Name: Rex Freight Forwarding Location: Unit 2, Camroyd Street, Dewsbury, WF13 1PG Category: Transport, Storage and Delivery Class Code: Distribution and Haulage Positional Accuracy: Positioned to address or location	A18SE (NE)	464	8	424750 421985
315	Points of Interest - Commercial Services Name: Speight's of Dewsbury Location: 4 Camroyd Street, Dewsbury, WF13 1PG Category: Repair and Servicing Class Code: Vehicle Repair, Testing and Servicing Positional Accuracy: Positioned to address or location	A18SE (NE)	471	8	424772 421981
315	Points of Interest - Commercial Services Name: Speights of Dewsbury Location: 4 Camroyd Street, Dewsbury, WF13 1PG Category: Repair and Servicing Class Code: Vehicle Repair, Testing and Servicing Positional Accuracy: Positioned to address or location	A18SE (NE)	471	8	424772 421981
315	Points of Interest - Commercial Services Name: Wilsons Autocare Location: Unit 5, Camroyd Street, Dewsbury, WF13 1PG Category: Repair and Servicing Class Code: Vehicle Repair, Testing and Servicing Positional Accuracy: Positioned to address or location	A18SE (NE)	472	8	424755 421991

Map ID	Details	Quadrant Reference (Compass Direction)	Estimated Distance From Site	Contact	NGR
315	Points of Interest - Commercial Services Name: Speights of Dewsbury Location: Unit 4, Camroyd Street, Dewsbury, WF13 1PG Category: Repair and Servicing Class Code: Vehicle Repair, Testing and Servicing Positional Accuracy: Positioned to address or location	A18SE (NE)	472	8	424756 421991
315	Points of Interest - Commercial Services Name: S H Services Location: Unit 8, Camroyd Street, Dewsbury, WF13 1PG Category: Repair and Servicing Class Code: Vehicle Repair, Testing and Servicing Positional Accuracy: Positioned to address or location	A18SE (NE)	505	8	424754 422028
316	Points of Interest - Commercial Services Name: Sainsburys Dewsbury Location: Railway Street, Dewsbury, WF12 8EB Category: Personal, Consumer and other Services Class Code: Vehicle Cleaning Services Positional Accuracy: Positioned to address or location	A14SW (SE)	473	8	424952 421328
317	Points of Interest - Commercial Services Name: Speedo Logistics Ltd Location: 16 Travis Lacey Terrace, Dewsbury, WF13 2NB Category: Transport, Storage and Delivery Class Code: Distribution and Haulage Positional Accuracy: Positioned to address or location	A12NE (W)	480	8	423906 421725
318	Points of Interest - Commercial Services Name: A S Auto Salvage Ltd Location: Unit 1 Cut End Mill, Mill Street East, Dewsbury, WF12 9AQ Category: Recycling Services Class Code: Scrap Metal Merchants Positional Accuracy: Positioned to address or location	A8NE (SE)	484	8	424779 421137
319	Points of Interest - Commercial Services Name: Arthur Firth Ltd Location: Wharf Street, Dewsbury, WF12 9AT Category: Construction Services Class Code: Metalworkers Including Blacksmiths Positional Accuracy: Positioned to address or location	A8NE (S)	493	8	424578 421031
320	Points of Interest - Commercial Services Name: Brocklehurst Transport Ltd Location: Goods Lane, Dewsbury, WF12 8DZ Category: Transport, Storage and Delivery Class Code: Distribution and Haulage Positional Accuracy: Positioned to address or location	A14SW (E)	533	8	425061 421438
320	Points of Interest - Commercial Services Name: G Brocklehurst Location: Goods Lane, Dewsbury, WF12 8DZ Category: Transport, Storage and Delivery Class Code: Distribution and Haulage Positional Accuracy: Positioned to address or location	A14SW (E)	534	8	425062 421439
321	Points of Interest - Commercial Services Name: Autec Ltd Location: 2 Commercial Rd, Dewsbury, West Yorkshire, WF13 2BD Category: Repair and Servicing Class Code: Vehicle Repair, Testing and Servicing Positional Accuracy: Positioned to address or location	A18SW (N)	539	8	424336 422107
321	Points of Interest - Commercial Services Name: Car Clinic Centre Ltd Location: 2 Commercial Road, Dewsbury, WF13 2BD Category: Repair and Servicing Class Code: Vehicle Repair, Testing and Servicing Positional Accuracy: Positioned to address or location	A18SW (N)	540	8	424336 422108
321	Points of Interest - Commercial Services Name: Autec Performance Ltd Location: 2 Commercial Road, Dewsbury, WF13 2BD Category: Repair and Servicing Class Code: Vehicle Repair, Testing and Servicing Positional Accuracy: Positioned to address or location	A18SW (N)	540	8	424336 422108
322	Points of Interest - Commercial Services Name: Safe Tyres Location: 48 Bradford Road, Dewsbury, WF13 2DR Category: Repair and Servicing Class Code: Vehicle Repair, Testing and Servicing Positional Accuracy: Positioned to address or location	A18SE (N)	563	8	424463 422143

Map ID	Details	Quadrant Reference (Compass Direction)	Estimated Distance From Site	Contact	NGR
322	Points of Interest - Commercial Services Name: L S Commercials Location: Greaves Road, Dewsbury, WF13 1EP Category: Repair and Servicing Class Code: Vehicle Repair, Testing and Servicing Positional Accuracy: Positioned to address or location	A18SE (N)	565	8	424510 422145
322	Points of Interest - Commercial Services Name: D H F Ltd Location: Greaves Road, Dewsbury, WF13 1EP Category: Construction Services Class Code: Metalworkers Including Blacksmiths Positional Accuracy: Positioned to address or location	A18SE (N)	565	8	424510 422145
322	Points of Interest - Commercial Services Name: Manor Garage Location: Kilburn Lane, Dewsbury, WF13 2DZ Category: Repair and Servicing Class Code: Vehicle Repair, Testing and Servicing Positional Accuracy: Positioned to address or location	A18NE (N)	645	8	424476 422225
323	Points of Interest - Commercial Services Name: Auto Power M O T Location: Autec Automotive Ltd 2a, Commercial Road, Dewsbury, WF13 2BD Category: Repair and Servicing Class Code: Vehicle Repair, Testing and Servicing Positional Accuracy: Positioned to address or location	A18NW (N)	650	8	424410 422225
323	Points of Interest - Commercial Services Name: German Tek Location: Autopower Garage 2a, Commercial Road, Dewsbury, WF13 2BD Category: Repair and Servicing Class Code: Vehicle Repair, Testing and Servicing Positional Accuracy: Positioned to address or location	A18NW (N)	650	8	424410 422225
323	Points of Interest - Commercial Services Name: Morley Waste Traders Ltd Location: Albion Street, Dewsbury, WF13 2AJ Category: Recycling Services Class Code: Scrap Metal Merchants Positional Accuracy: Positioned to address or location	A18NW (N)	666	8	424337 422234
323	Points of Interest - Commercial Services Name: Britannia Enterprises Ltd Location: Albion Works, Bright Street, Dewsbury, WF13 2AQ Category: Repair and Servicing Class Code: Vehicle Repair, Testing and Servicing Positional Accuracy: Positioned to address or location	A18NW (N)	669	8	424301 422235
323	Points of Interest - Commercial Services Name: Nav's Big Handwash Location: Unit 1 Albion Works, Bright Street, Dewsbury, WF13 2AQ Category: Personal, Consumer and other Services Class Code: Vehicle Cleaning Services Positional Accuracy: Positioned to address or location	A18NW (N)	669	8	424301 422235
323	Points of Interest - Commercial Services Name: Low Street Garage Location: 49-51 Bradford Road, Dewsbury, WF13 2EB Category: Repair and Servicing Class Code: Vehicle Repair, Testing and Servicing Positional Accuracy: Positioned to address or location	A18NW (N)	736	8	424384 422309
323	Points of Interest - Commercial Services Name: Low Street Garage Location: 49-51 Bradford Road, Dewsbury, WF13 2EB Category: Repair and Servicing Class Code: Vehicle Repair, Testing and Servicing Positional Accuracy: Positioned to address or location	A18NW (N)	736	8	424384 422309
324	Points of Interest - Commercial Services Name: Kirklees Pest Control Ltd Location: 73 Pennine Road, Dewsbury, WF12 7AP Category: Contract Services Class Code: Pest and Vermin Control Positional Accuracy: Positioned to address or location	A19SE (NE)	701	8	425166 421892
325	Points of Interest - Commercial Services Name: Ramsheet Metal Location: Unit 2, Battye Street, Dewsbury, WF13 1PD Category: Construction Services Class Code: Metalworkers Including Blacksmiths Positional Accuracy: Positioned to address or location	A19SW (NE)	741	8	425035 422124

Map ID	Details	Quadrant Reference (Compass Direction)	Estimated Distance From Site	Contact	NGR
325	Points of Interest - Commercial Services Name: H & P Lister C V M Ltd Location: Unit 1 Embassy Garage, Battye Street, Dewsbury, WF13 1PD Category: Repair and Servicing Class Code: Vehicle Repair, Testing and Servicing Positional Accuracy: Positioned to address or location	A19SW (NE)	741	8	425035 422124
325	Points of Interest - Commercial Services Name: H & P Lister (C V M) Ltd Location: Embassy Garage, Battye Street, Dewsbury, WF13 1PD Category: Repair and Servicing Class Code: Vehicle Repair, Testing and Servicing Positional Accuracy: Positioned to address or location	A19SW (NE)	755	8	425064 422116
325	Points of Interest - Commercial Services Name: Ram Sheet Metal Location: 2 Battye Street, Dewsbury, WF13 1PD Category: Construction Services Class Code: Metalworkers Including Blacksmiths Positional Accuracy: Positioned to address or location	A19SW (NE)	755	8	425064 422116
326	Points of Interest - Commercial Services Name: A B Garage Services Location: Savile Road, Dewsbury, WF12 9LQ Category: Repair and Servicing Class Code: Vehicle Repair, Testing and Servicing Positional Accuracy: Positioned to address or location	A8SW (SW)	761	8	424122 420773
326	Points of Interest - Commercial Services Name: A B Garage Services Location: Savile Road, Dewsbury, WF12 9LQ Category: Repair and Servicing Class Code: Vehicle Repair, Testing and Servicing Positional Accuracy: Positioned to address or location	A8SW (SW)	761	8	424122 420773
326	Points of Interest - Commercial Services Name: G T Autocraft Location: Savile Road, Dewsbury, WF12 9LQ Category: Repair and Servicing Class Code: Vehicle Repair, Testing and Servicing Positional Accuracy: Positioned to address or location	A8SW (SW)	761	8	424122 420773
326	Points of Interest - Commercial Services Name: A B Garage Services Location: Unit 2 Headfield Mills, Savile Road, Dewsbury, WF12 9LQ Category: Repair and Servicing Class Code: Vehicle Repair, Testing and Servicing Positional Accuracy: Positioned to address or location	A8SW (SW)	761	8	424121 420773
326	Points of Interest - Commercial Services Name: G T Autocraft Location: Savile Road, Dewsbury, WF12 9LQ Category: Repair and Servicing Class Code: Vehicle Repair, Testing and Servicing Positional Accuracy: Positioned to address or location	A8SW (SW)	761	8	424122 420773
326	Points of Interest - Commercial Services Name: Springfield Garage Location: Unit 38 Headfield Mills, Savile Road, Dewsbury, WF12 9LQ Category: Repair and Servicing Class Code: Vehicle Repair, Testing and Servicing Positional Accuracy: Positioned to address or location	A8SW (SW)	761	8	424121 420773
327	Points of Interest - Commercial Services Name: Land Rover Replacements Location: 1 Cardwell Terrace, Dewsbury, WF12 9NP Category: Repair and Servicing Class Code: Vehicle Repair, Testing and Servicing Positional Accuracy: Positioned to address or location	A8SW (S)	810	8	424187 420703
327	Points of Interest - Commercial Services Name: Landrover Replacements Location: 1 Cardwell Terrace, Dewsbury, WF12 9NP Category: Repair and Servicing Class Code: Vehicle Repair, Testing and Servicing Positional Accuracy: Positioned to address or location	A8SW (S)	810	8	424187 420703
327	Points of Interest - Commercial Services Name: A to Z M O T Centre Location: Coachhouse Building, Cardwell Terrace, Dewsbury, WF12 9NP Category: Repair and Servicing Class Code: Vehicle Repair, Testing and Servicing Positional Accuracy: Positioned to address or location	A8SW (S)	819	8	424198 420691

Map ID	Details	Quadrant Reference (Compass Direction)	Estimated Distance From Site	Contact	NGR
327	Points of Interest - Commercial Services Name: Car Wash Location: Savile Road, Savile Town, Dewsbury, West Yorkshire, WF12 9LR Category: Personal, Consumer and other Services Class Code: Vehicle Cleaning Services Positional Accuracy: Positioned to address or location	A8SW (S)	839	8	424216 420667
328	Points of Interest - Commercial Services Name: Service Garage Location: Carlton Road, Dewsbury, WF13 2AT Category: Repair and Servicing Class Code: Vehicle Repair, Testing and Servicing Positional Accuracy: Positioned to address or location	A18NW (N)	835	8	424318 422402
329	Points of Interest - Commercial Services Name: Tunehall Garage Location: North Street, Dewsbury, WF13 2EL Category: Repair and Servicing Class Code: Vehicle Repair, Testing and Servicing Positional Accuracy: Positioned to address or location	A18NE (N)	865	8	424457 422445
329	Points of Interest - Commercial Services Name: Tunehall Garage Location: North Street, Dewsbury, WF13 2EL Category: Repair and Servicing Class Code: Vehicle Repair, Testing and Servicing Positional Accuracy: Positioned to address or location	A18NE (N)	865	8	424457 422445
329	Points of Interest - Commercial Services Name: Batley High Performance Centre Location: North Street, Dewsbury, WF13 2EL Category: Repair and Servicing Class Code: Vehicle Repair, Testing and Servicing Positional Accuracy: Positioned to address or location	A18NE (N)	885	8	424457 422465
329	Points of Interest - Commercial Services Name: Batley High Performance Centre Location: North Street, Dewsbury, WF13 2EL Category: Repair and Servicing Class Code: Vehicle Repair, Testing and Servicing Positional Accuracy: Positioned to address or location	A18NE (N)	886	8	424453 422466
329	Points of Interest - Commercial Services Name: Barfield Location: 130 Bradford Road, Dewsbury, WF13 2EW Category: Transport, Storage and Delivery Class Code: Distribution and Haulage Positional Accuracy: Positioned to address or location	A18NW (N)	909	8	424442 422488
329	Points of Interest - Commercial Services Name: Barfield Distribution Services Ltd Location: 130 Bradford Road, Dewsbury, WF13 2EW Category: Transport, Storage and Delivery Class Code: Distribution and Haulage Positional Accuracy: Positioned to address or location	A18NW (N)	909	8	424442 422488
329	Points of Interest - Commercial Services Name: Leeds Auto Spares Location: Station Yard, Savile Street, Dewsbury, WF13 2HB Category: Recycling Services Class Code: Scrap Metal Merchants Positional Accuracy: Positioned to address or location	A18NE (N)	963	8	424492 422543
329	Points of Interest - Commercial Services Name: Dewsbury Auto Salvage Ltd Location: Station Yard, Savile Street, Dewsbury, WF13 2HB Category: Recycling Services Class Code: Scrap Metal Merchants Positional Accuracy: Positioned to address or location	A18NE (N)	963	8	424492 422543
330	Points of Interest - Commercial Services Name: A J Motorsparses Location: 1-4 Water Lane, Thornhill Lees, Dewsbury, WF12 9PY Category: Recycling Services Class Code: Scrap Metal Merchants Positional Accuracy: Positioned to address or location	A7SE (SW)	870	8	423923 420745
331	Points of Interest - Commercial Services Name: Traffic Light Rentals Location: Dewsbury Mills, Thornhill Road, Dewsbury, WF12 9QE Category: Transport, Storage and Delivery Class Code: Distribution and Haulage Positional Accuracy: Positioned to address or location	A7SE (S)	907	8	424090 420630

Map ID	Details	Quadrant Reference (Compass Direction)	Estimated Distance From Site	Contact	NGR
331	Points of Interest - Commercial Services Name: Steelapeal Designs Location: Unit 23 Dewsbury Mills, Thornhill Rd, Dewsbury, West Yorkshire, WF12 9QE Category: Construction Services Class Code: Metalworkers Including Blacksmiths Positional Accuracy: Positioned to address or location	A7SE (S)	916	8	424084 420622
331	Points of Interest - Commercial Services Name: Steelapeal Designs Location: Unit 23 Dewsbury Mills, Thornhill Road, Dewsbury, West Yorkshire, WF12 9QE Category: Construction Services Class Code: Metalworkers Including Blacksmiths Positional Accuracy: Positioned to address or location	A7SE (S)	916	8	424084 420622
332	Points of Interest - Commercial Services Name: Mansu Group Location: 10a Hartley Street, Dewsbury, WF13 2BJ Category: Repair and Servicing Class Code: Vehicle Repair, Testing and Servicing Positional Accuracy: Positioned to address or location	A18NW (N)	930	8	424260 422493
332	Points of Interest - Commercial Services Name: One Call Auto Salvage Location: 14 Hartley Street, Dewsbury, WF13 2BJ Category: Recycling Services Class Code: Scrap Metal Merchants Positional Accuracy: Positioned to address or location	A18NW (N)	931	8	424248 422493
333	Points of Interest - Commercial Services Name: D M R Commercials Ltd Location: Mill Street East, Dewsbury, WF12 9BQ Category: Repair and Servicing Class Code: Vehicle Repair, Testing and Servicing Positional Accuracy: Positioned to address or location	A9SW (SE)	969	8	425006 420705
334	Points of Interest - Commercial Services Name: Scrap Yard Location: Not Supplied Category: Recycling Services Class Code: Scrap Metal Merchants Positional Accuracy: Positioned to an adjacent address or location	A9SW (S)	981	8	424830 420604
335	Points of Interest - Manufacturing and Production Name: Factory Location: WF13 Category: Industrial Features Class Code: Unspecified Works Or Factories Positional Accuracy: Positioned to address or location	A13NE (N)	161	8	424470 421740
335	Points of Interest - Manufacturing and Production Name: Factory Location: Not Supplied Category: Industrial Features Class Code: Unspecified Works Or Factories Positional Accuracy: Positioned to an adjacent address or location	A13NE (N)	163	8	424469 421742
336	Points of Interest - Manufacturing and Production Name: Works Location: Not Supplied Category: Industrial Features Class Code: Unspecified Works Or Factories Positional Accuracy: Positioned to an adjacent address or location	A13NW (W)	189	8	424174 421605
336	Points of Interest - Manufacturing and Production Name: Works Location: WF13 Category: Industrial Features Class Code: Unspecified Works Or Factories Positional Accuracy: Positioned to address or location	A13NW (W)	190	8	424173 421601
336	Points of Interest - Manufacturing and Production Name: Works Location: WF13 Category: Industrial Features Class Code: Unspecified Works Or Factories Positional Accuracy: Positioned to address or location	A13NW (W)	203	8	424158 421589
336	Points of Interest - Manufacturing and Production Name: Works Location: Not Supplied Category: Industrial Features Class Code: Unspecified Works Or Factories Positional Accuracy: Positioned to an adjacent address or location	A13NW (W)	204	8	424157 421586

Map ID	Details	Quadrant Reference (Compass Direction)	Estimated Distance From Site	Contact	NGR
336	Points of Interest - Manufacturing and Production Name: Works Location: Not Supplied Category: Industrial Features Class Code: Unspecified Works Or Factories Positional Accuracy: Positioned to an adjacent address or location	A13NW (W)	246	8	424115 421592
336	Points of Interest - Manufacturing and Production Name: Works Location: WF13 Category: Industrial Features Class Code: Unspecified Works Or Factories Positional Accuracy: Positioned to an adjacent address or location	A13NW (W)	246	8	424115 421592
337	Points of Interest - Manufacturing and Production Name: Calder Masonry Location: Savile Bridge Mills, Savile Road, Dewsbury, WF12 9AF Category: Extractive Industries Class Code: Stone Quarrying and Preparation Positional Accuracy: Positioned to address or location	A13SE (S)	263	8	424545 421264
337	Points of Interest - Manufacturing and Production Name: Calder Masonry Location: Unit 2/A Savile Bridge Mills, Savile Road, Dewsbury, WF12 9AF Category: Extractive Industries Class Code: Stone Quarrying and Preparation Positional Accuracy: Positioned to address or location	A13SE (S)	263	8	424545 421264
338	Points of Interest - Manufacturing and Production Name: Riverside Industrial Estate Location: WF12 Category: Industrial Features Class Code: Business Parks and Industrial Estates Positional Accuracy: Positioned to an adjacent address or location	A13SW (SW)	277	8	424168 421302
339	Points of Interest - Manufacturing and Production Name: Works Location: Not Supplied Category: Industrial Features Class Code: Unspecified Works Or Factories Positional Accuracy: Positioned to an adjacent address or location	A12NE (W)	322	8	424052 421663
339	Points of Interest - Manufacturing and Production Name: Works Location: WF13 Category: Industrial Features Class Code: Unspecified Works Or Factories Positional Accuracy: Positioned to address or location	A12NE (W)	327	8	424050 421673
339	Points of Interest - Manufacturing and Production Name: High Works Location: WF13 Category: Industrial Features Class Code: Unspecified Works Or Factories Positional Accuracy: Positioned to an adjacent address or location	A12NE (W)	354	8	424014 421644
339	Points of Interest - Manufacturing and Production Name: Works Location: WF13 Category: Industrial Features Class Code: Unspecified Works Or Factories Positional Accuracy: Positioned to an adjacent address or location	A12NE (W)	398	8	423982 421695
339	Points of Interest - Manufacturing and Production Name: Works Location: Not Supplied Category: Industrial Features Class Code: Unspecified Works Or Factories Positional Accuracy: Positioned to an adjacent address or location	A12NE (W)	399	8	423981 421695
340	Points of Interest - Manufacturing and Production Name: Works Location: Not Supplied Category: Industrial Features Class Code: Unspecified Works Or Factories Positional Accuracy: Positioned to an adjacent address or location	A12NE (W)	336	8	424024 421574
340	Points of Interest - Manufacturing and Production Name: Works Location: WF13 Category: Industrial Features Class Code: Unspecified Works Or Factories Positional Accuracy: Positioned to an adjacent address or location	A12NE (W)	336	8	424024 421574

Map ID	Details	Quadrant Reference (Compass Direction)	Estimated Distance From Site	Contact	NGR
341	Points of Interest - Manufacturing and Production Name: Savile Business Centre Location: WF12 Category: Industrial Features Class Code: Business Parks and Industrial Estates Positional Accuracy: Positioned to an adjacent address or location	A8NE (S)	407	8	424589 421126
341	Points of Interest - Manufacturing and Production Name: Savile Business Centre Location: WF12 Category: Industrial Features Class Code: Business Parks and Industrial Estates Positional Accuracy: Positioned to an adjacent address or location	A8NE (S)	414	8	424614 421128
341	Points of Interest - Manufacturing and Production Name: Granite Master Location: Savile Business Centre, Mill Street East, Dewsbury, WF12 9AH Category: Extractive Industries Class Code: Stone Quarrying and Preparation Positional Accuracy: Positioned to address or location	A8NE (S)	423	8	424618 421120
341	Points of Interest - Manufacturing and Production Name: Savile Business Centre Location: Savile Business Centre, Mill Street East, Dewsbury, WF12 9AH Category: Industrial Features Class Code: Business Parks and Industrial Estates Positional Accuracy: Positioned to address or location	A8NE (S)	423	8	424618 421120
342	Points of Interest - Manufacturing and Production Name: Works Location: Not Supplied Category: Industrial Features Class Code: Unspecified Works Or Factories Positional Accuracy: Positioned to an adjacent address or location	A9NW (SE)	444	8	424795 421197
342	Points of Interest - Manufacturing and Production Name: Works Location: WF12 Category: Industrial Features Class Code: Unspecified Works Or Factories Positional Accuracy: Positioned to an adjacent address or location	A9NW (SE)	444	8	424795 421197
343	Points of Interest - Manufacturing and Production Name: Works Location: Not Supplied Category: Industrial Features Class Code: Unspecified Works Or Factories Positional Accuracy: Positioned to an adjacent address or location	A14NW (NE)	456	8	424916 421833
343	Points of Interest - Manufacturing and Production Name: Works Location: WF12 Category: Industrial Features Class Code: Unspecified Works Or Factories Positional Accuracy: Positioned to an adjacent address or location	A14NW (NE)	456	8	424916 421833
344	Points of Interest - Manufacturing and Production Name: Providence Works Location: WF12 Category: Industrial Features Class Code: Unspecified Works Or Factories Positional Accuracy: Positioned to an adjacent address or location	A12SE (SW)	456	8	424004 421219
344	Points of Interest - Manufacturing and Production Name: Providence Works Location: WF12 Category: Industrial Features Class Code: Unspecified Works Or Factories Positional Accuracy: Positioned to address or location	A12SE (SW)	471	8	423990 421212
344	Points of Interest - Manufacturing and Production Name: Providence Works Location: Not Supplied Category: Industrial Features Class Code: Unspecified Works Or Factories Positional Accuracy: Positioned to an adjacent address or location	A12SE (SW)	476	8	423983 421213
345	Points of Interest - Manufacturing and Production Name: Works Location: WF12 Category: Industrial Features Class Code: Unspecified Works Or Factories Positional Accuracy: Positioned to an adjacent address or location	A8NW (S)	468	8	424371 421024

Map ID	Details	Quadrant Reference (Compass Direction)	Estimated Distance From Site	Contact	NGR
345	Points of Interest - Manufacturing and Production Name: Works Location: Not Supplied Category: Industrial Features Class Code: Unspecified Works Or Factories Positional Accuracy: Positioned to an adjacent address or location	A8NW (S)	469	8	424371 421023
346	Points of Interest - Manufacturing and Production Name: Tank Location: WF13 Category: Industrial Features Class Code: Tanks (Generic) Positional Accuracy: Positioned to an adjacent address or location	A8NW (SW)	469	8	424184 421061
347	Points of Interest - Manufacturing and Production Name: Works Location: Not Supplied Category: Industrial Features Class Code: Unspecified Works Or Factories Positional Accuracy: Positioned to an adjacent address or location	A18SE (NE)	473	8	424748 421996
347	Points of Interest - Manufacturing and Production Name: Works Location: WF13 Category: Industrial Features Class Code: Unspecified Works Or Factories Positional Accuracy: Positioned to an adjacent address or location	A18SE (NE)	473	8	424748 421996
348	Points of Interest - Manufacturing and Production Name: Business Park Location: WF12 Category: Industrial Features Class Code: Business Parks and Industrial Estates Positional Accuracy: Positioned to an adjacent address or location	A8NE (SE)	499	8	424717 421081
349	Points of Interest - Manufacturing and Production Name: Works Location: Not Supplied Category: Industrial Features Class Code: Unspecified Works Or Factories Positional Accuracy: Positioned to an adjacent address or location	A18SE (N)	512	8	424531 422091
349	Points of Interest - Manufacturing and Production Name: Works Location: WF13 Category: Industrial Features Class Code: Unspecified Works Or Factories Positional Accuracy: Positioned to address or location	A18SE (N)	513	8	424536 422092
350	Points of Interest - Manufacturing and Production Name: Shaft Location: WF12 Category: Extractive Industries Class Code: Unspecified Quarries Or Mines Positional Accuracy: Positioned to an adjacent address or location	A14NW (E)	534	8	425051 421738
350	Points of Interest - Manufacturing and Production Name: Shaft Location: WF12 Category: Extractive Industries Class Code: Unspecified Quarries Or Mines Positional Accuracy: Positioned to address or location	A14NW (E)	537	8	425051 421746
351	Points of Interest - Manufacturing and Production Name: Bywell Business Centre Location: 2 Commercial Road, Dewsbury, WF13 2BD Category: Industrial Features Class Code: Business Parks and Industrial Estates Positional Accuracy: Positioned to address or location	A18SW (N)	540	8	424336 422108
351	Points of Interest - Manufacturing and Production Name: Bywell Business Centre Location: Commercial Road, Dewsbury, WF13 2BD Category: Industrial Features Class Code: Business Parks and Industrial Estates Positional Accuracy: Positioned to address or location	A18SW (N)	595	8	424374 422166
352	Points of Interest - Manufacturing and Production Name: Tank Location: WF12 Category: Industrial Features Class Code: Tanks (Generic) Positional Accuracy: Positioned to an adjacent address or location	A14SW (E)	542	8	425042 421356

Map ID	Details	Quadrant Reference (Compass Direction)	Estimated Distance From Site	Contact	NGR
353	Points of Interest - Manufacturing and Production Name: Riverside Industrial Estate Location: WF12 Category: Industrial Features Class Code: Business Parks and Industrial Estates Positional Accuracy: Positioned to an adjacent address or location	A8NW (SW)	571	8	424136 420971
354	Points of Interest - Manufacturing and Production Name: Dewsbury Stone & Paving Location: East Borough Mills, Pepperoyd Street, Dewsbury, WF13 1PA Category: Extractive Industries Class Code: Stone Quarrying and Preparation Positional Accuracy: Positioned to address or location	A19SW (NE)	666	8	424932 422110
354	Points of Interest - Manufacturing and Production Name: Dewsbury Stone & Paving Location: East Borough Mills, Pepperoyd Street, Dewsbury, WF13 1PA Category: Extractive Industries Class Code: Stone Quarrying and Preparation Positional Accuracy: Positioned to address or location	A19SW (NE)	666	8	424932 422110
354	Points of Interest - Manufacturing and Production Name: Works Location: WF13 Category: Industrial Features Class Code: Unspecified Works Or Factories Positional Accuracy: Positioned to address or location	A19SW (NE)	672	8	424974 422085
354	Points of Interest - Manufacturing and Production Name: Works Location: Not Supplied Category: Industrial Features Class Code: Unspecified Works Or Factories Positional Accuracy: Positioned to an adjacent address or location	A19SW (NE)	677	8	424980 422087
354	Points of Interest - Manufacturing and Production Name: Works Location: WF13 Category: Industrial Features Class Code: Unspecified Works Or Factories Positional Accuracy: Positioned to address or location	A19SW (NE)	690	8	424963 422117
354	Points of Interest - Manufacturing and Production Name: Works Location: Not Supplied Category: Industrial Features Class Code: Unspecified Works Or Factories Positional Accuracy: Positioned to an adjacent address or location	A19SW (NE)	691	8	424966 422116
355	Points of Interest - Manufacturing and Production Name: Works Location: Not Supplied Category: Industrial Features Class Code: Unspecified Works Or Factories Positional Accuracy: Positioned to an adjacent address or location	A18NW (N)	703	8	424325 422271
355	Points of Interest - Manufacturing and Production Name: Works Location: WF13 Category: Industrial Features Class Code: Unspecified Works Or Factories Positional Accuracy: Positioned to an adjacent address or location	A18NW (N)	703	8	424325 422271
356	Points of Interest - Manufacturing and Production Name: Air Shaft Location: WF13 Category: Extractive Industries Class Code: Unspecified Quarries Or Mines Positional Accuracy: Positioned to an adjacent address or location	A18NE (N)	734	8	424534 422313
357	Points of Interest - Manufacturing and Production Name: Northumbria Works Location: Not Supplied Category: Industrial Features Class Code: Unspecified Works Or Factories Positional Accuracy: Positioned to an adjacent address or location	A9NW (SE)	842	8	425042 420885
357	Points of Interest - Manufacturing and Production Name: Northumbria Works Location: WF12 Category: Industrial Features Class Code: Unspecified Works Or Factories Positional Accuracy: Positioned to an adjacent address or location	A9NW (SE)	842	8	425042 420885

Map ID	Details	Quadrant Reference (Compass Direction)	Estimated Distance From Site	Contact	NGR
358	Points of Interest - Manufacturing and Production Name: Works Location: Not Supplied Category: Industrial Features Class Code: Unspecified Works Or Factories Positional Accuracy: Positioned to an adjacent address or location	A9SW (SE)	859	8	424909 420776
358	Points of Interest - Manufacturing and Production Name: Works Location: WF12 Category: Industrial Features Class Code: Unspecified Works Or Factories Positional Accuracy: Positioned to an adjacent address or location	A9SW (SE)	859	8	424909 420776
359	Points of Interest - Manufacturing and Production Name: Works Location: Not Supplied Category: Industrial Features Class Code: Unspecified Works Or Factories Positional Accuracy: Positioned to an adjacent address or location	A18NW (N)	869	8	424320 422437
359	Points of Interest - Manufacturing and Production Name: Works Location: WF13 Category: Industrial Features Class Code: Unspecified Works Or Factories Positional Accuracy: Positioned to address or location	A18NW (N)	873	8	424325 422441
359	Points of Interest - Manufacturing and Production Name: Works Location: Not Supplied Category: Industrial Features Class Code: Unspecified Works Or Factories Positional Accuracy: Positioned to an adjacent address or location	A18NW (N)	879	8	424351 422449
359	Points of Interest - Manufacturing and Production Name: Works Location: WF13 Category: Industrial Features Class Code: Unspecified Works Or Factories Positional Accuracy: Positioned to an adjacent address or location	A18NW (N)	879	8	424351 422449
359	Points of Interest - Manufacturing and Production Name: Works Location: Not Supplied Category: Industrial Features Class Code: Unspecified Works Or Factories Positional Accuracy: Positioned to an adjacent address or location	A18NW (N)	929	8	424329 422497
359	Points of Interest - Manufacturing and Production Name: Works Location: Not Supplied Category: Industrial Features Class Code: Unspecified Works Or Factories Positional Accuracy: Positioned to an adjacent address or location	A18NW (N)	931	8	424253 422493
359	Points of Interest - Manufacturing and Production Name: Works Location: WF13 Category: Industrial Features Class Code: Unspecified Works Or Factories Positional Accuracy: Positioned to address or location	A18NW (N)	938	8	424334 422506
360	Points of Interest - Manufacturing and Production Name: Caulms Wood Quarry (Disused) Location: WF13 Category: Extractive Industries Class Code: Unspecified Quarries Or Mines Positional Accuracy: Positioned to an adjacent address or location	A19NW (NE)	881	8	425067 422278
360	Points of Interest - Manufacturing and Production Name: Caulms Wood Quarry (Disused) Location: WF13 Category: Extractive Industries Class Code: Unspecified Quarries Or Mines Positional Accuracy: Positioned to an adjacent address or location	A19NW (NE)	882	8	425067 422279
361	Points of Interest - Manufacturing and Production Name: Tank Location: WF12 Category: Industrial Features Class Code: Tanks (Generic) Positional Accuracy: Positioned to an adjacent address or location	A7SE (SW)	883	8	424025 420679

Map ID	Details	Quadrant Reference (Compass Direction)	Estimated Distance From Site	Contact	NGR
361	Points of Interest - Manufacturing and Production Name: Tank Location: WF12 Category: Industrial Features Class Code: Tanks (Generic) Positional Accuracy: Positioned to an adjacent address or location	A7SE (SW)	903	8	423944 420695
362	Points of Interest - Manufacturing and Production Name: Shaft Location: WF12 Category: Extractive Industries Class Code: Unspecified Quarries Or Mines Positional Accuracy: Positioned to address or location	A19SE (NE)	902	8	425226 422160
362	Points of Interest - Manufacturing and Production Name: Shaft Location: WF12 Category: Extractive Industries Class Code: Unspecified Quarries Or Mines Positional Accuracy: Positioned to an adjacent address or location	A19SE (NE)	904	8	425226 422163
363	Points of Interest - Manufacturing and Production Name: Works Location: WF13 Category: Industrial Features Class Code: Unspecified Works Or Factories Positional Accuracy: Positioned to address or location	A18NW (N)	937	8	424251 422499
363	Points of Interest - Manufacturing and Production Name: Dyeworks Location: WF13 Category: Industrial Features Class Code: Unspecified Works Or Factories Positional Accuracy: Positioned to an adjacent address or location	A18NW (N)	958	8	424285 422524
363	Points of Interest - Manufacturing and Production Name: Hartley Street Dyeworks Location: Not Supplied Category: Industrial Features Class Code: Unspecified Works Or Factories Positional Accuracy: Positioned to an adjacent address or location	A18NW (N)	962	8	424285 422528
363	Points of Interest - Manufacturing and Production Name: Tank Location: WF13 Category: Industrial Features Class Code: Tanks (Generic) Positional Accuracy: Positioned to an adjacent address or location	A18NW (N)	967	8	424247 422529
364	Points of Interest - Manufacturing and Production Name: Tank Location: WF13 Category: Industrial Features Class Code: Tanks (Generic) Positional Accuracy: Positioned to an adjacent address or location	A18NE (N)	942	8	424508 422522
365	Points of Interest - Manufacturing and Production Name: Granite Master Location: Unit 4, Mill Street East, Dewsbury, WF12 9BQ Category: Extractive Industries Class Code: Stone Quarrying and Preparation Positional Accuracy: Positioned to address or location	A9SW (SE)	963	8	424989 420702
366	Points of Interest - Manufacturing and Production Name: Calder Works Location: WF12 Category: Industrial Features Class Code: Unspecified Works Or Factories Positional Accuracy: Positioned to an adjacent address or location	A7SW (SW)	967	8	423738 420759
367	Points of Interest - Manufacturing and Production Name: Works Location: Not Supplied Category: Industrial Features Class Code: Unspecified Works Or Factories Positional Accuracy: Positioned to an adjacent address or location	A23SW (N)	974	8	424414 422551
367	Points of Interest - Manufacturing and Production Name: Works Location: Not Supplied Category: Industrial Features Class Code: Unspecified Works Or Factories Positional Accuracy: Positioned to an adjacent address or location	A23SW (N)	982	8	424386 422557

Map ID	Details	Quadrant Reference (Compass Direction)	Estimated Distance From Site	Contact	NGR
368	Points of Interest - Public Infrastructure Name: Arriva Yorkshire Location: Aldams Road, Dewsbury, WF12 8AR Category: Public Transport, Stations and Infrastructure Class Code: Bus and Coach Stations, Depots and Companies Positional Accuracy: Positioned to address or location	A13NW (N)	0	8	424447 421556
368	Points of Interest - Public Infrastructure Name: Bus Station Location: WF12 Category: Public Transport, Stations and Infrastructure Class Code: Bus and Coach Stations, Depots and Companies Positional Accuracy: Positioned to an adjacent address or location	A13NW (W)	0	8	424433 421549
368	Points of Interest - Public Infrastructure Name: Bus Station Location: WF12 Category: Public Transport, Stations and Infrastructure Class Code: Bus and Coach Stations, Depots and Companies Positional Accuracy: Positioned to address or location	A13NW (N)	0	8	424440 421553
368	Points of Interest - Public Infrastructure Name: Dewsbury Bus Station Location: Aldams Road, Dewsbury, WF12 8AR Category: Public Transport, Stations and Infrastructure Class Code: Bus and Coach Stations, Depots and Companies Positional Accuracy: Positioned to address or location	A13NW (N)	0	8	424447 421557
369	Points of Interest - Public Infrastructure Name: West Yorkshire Police Location: Police Station, Aldams Road, Dewsbury, WF12 8AR Category: Central and Local Government Class Code: Police Stations Positional Accuracy: Positioned to address or location	A13SW (W)	46	8	424321 421507
369	Points of Interest - Public Infrastructure Name: Dewsbury Police Station Location: Police Station, Aldams Road, Dewsbury, WF12 8AR Category: Central and Local Government Class Code: Police Stations Positional Accuracy: Positioned to address or location	A13SW (W)	46	8	424321 421507
370	Points of Interest - Public Infrastructure Name: Outfall Location: WF12 Category: Infrastructure and Facilities Class Code: Waste Storage, Processing and Disposal Positional Accuracy: Positioned to an adjacent address or location	A13SE (SE)	190	8	424533 421337
370	Points of Interest - Public Infrastructure Name: Outfall Location: WF12 Category: Infrastructure and Facilities Class Code: Waste Storage, Processing and Disposal Positional Accuracy: Positioned to an adjacent address or location	A13SE (SE)	190	8	424537 421338
370	Points of Interest - Public Infrastructure Name: Asda Dewsbury Automat Location: Mill Street, Dewsbury, WF12 9AE Category: Road And Rail Class Code: Petrol and Fuel Stations Positional Accuracy: Positioned to address or location	A13SE (S)	193	8	424480 421315
370	Points of Interest - Public Infrastructure Name: Asda Petrol Location: Mill Street West, Dewsbury, WF12 9PP Category: Road And Rail Class Code: Petrol and Fuel Stations Positional Accuracy: Positioned to address or location	A13SE (S)	193	8	424459 421311
371	Points of Interest - Public Infrastructure Name: Dewsbury Rail Station Location: WF13 Category: Public Transport, Stations and Infrastructure Class Code: Railway Stations, Junctions and Halts Positional Accuracy: Positioned to address or location	A13NW (NW)	230	8	424319 421795
371	Points of Interest - Public Infrastructure Name: Dewsbury Station Location: Eightlands Road, WF13 Category: Public Transport, Stations and Infrastructure Class Code: Railway Stations, Junctions and Halts Positional Accuracy: Positioned to address or location	A13NW (NW)	230	8	424319 421795

Map ID	Details	Quadrant Reference (Compass Direction)	Estimated Distance From Site	Contact	NGR
372	Points of Interest - Public Infrastructure Name: Outfall Location: WF12 Category: Infrastructure and Facilities Class Code: Waste Storage, Processing and Disposal Positional Accuracy: Positioned to an adjacent address or location	A13SE (SE)	302	8	424701 421305
372	Points of Interest - Public Infrastructure Name: Outfall Location: WF12 Category: Infrastructure and Facilities Class Code: Waste Storage, Processing and Disposal Positional Accuracy: Positioned to an adjacent address or location	A13SE (SE)	306	8	424707 421304
373	Points of Interest - Public Infrastructure Name: Khan & Sons Ltd Location: 66 Savile Road, Dewsbury, WF12 9PJ Category: Road And Rail Class Code: Petrol and Fuel Stations Positional Accuracy: Positioned to address or location	A8NE (S)	413	8	424480 421090
373	Points of Interest - Public Infrastructure Name: Samuel Cooke Adams Bros Dewsbury Location: Jet Filling Station 66, Savile Road, Dewsbury, WF12 9PJ Category: Road And Rail Class Code: Petrol and Fuel Stations Positional Accuracy: Positioned to address or location	A8NE (S)	413	8	424481 421090
373	Points of Interest - Public Infrastructure Name: A H M Traders Location: 66 Savile Road, Dewsbury, WF12 9PJ Category: Road And Rail Class Code: Petrol and Fuel Stations Positional Accuracy: Positioned to address or location	A8NE (S)	414	8	424481 421090
373	Points of Interest - Public Infrastructure Name: E and A Convenience Savile Road Location: 66 Savile Road, Dewsbury, WF12 9PJ Category: Road And Rail Class Code: Petrol and Fuel Stations Positional Accuracy: Positioned to address or location	A8NE (S)	414	8	424481 421090
374	Points of Interest - Public Infrastructure Name: Blackburns Waste Disposal Ltd Location: West End Mills, Watergate Road, Dewsbury, WF12 9QB Category: Infrastructure and Facilities Class Code: Waste Storage, Processing and Disposal Positional Accuracy: Positioned to address or location	A12SE (SW)	436	8	423978 421298
374	Points of Interest - Public Infrastructure Name: C & J Blackburn Location: West End Mills, Watergate Road, Dewsbury, WF12 9QB Category: Infrastructure and Facilities Class Code: Waste Storage, Processing and Disposal Positional Accuracy: Positioned to address or location	A12SE (SW)	436	8	423978 421298
375	Points of Interest - Public Infrastructure Name: Sainsbury's Petrol Station Location: Railway Street, Dewsbury, WF12 8EB Category: Road And Rail Class Code: Petrol and Fuel Stations Positional Accuracy: Positioned to address or location	A14SW (SE)	472	8	424950 421327
375	Points of Interest - Public Infrastructure Name: Sainsbury's Dewsbury Location: Railway Street, Dewsbury, WF12 8EB Category: Road And Rail Class Code: Petrol and Fuel Stations Positional Accuracy: Positioned to address or location	A14SW (SE)	473	8	424952 421328
376	Points of Interest - Public Infrastructure Name: Ay & Y Patel Dewsbury Ltd Location: 32 Orchard Street, Dewsbury, WF12 9LS Category: Road And Rail Class Code: Petrol and Fuel Stations Positional Accuracy: Positioned to address or location	A8NE (S)	519	8	424461 420979
376	Points of Interest - Public Infrastructure Name: Ay & Y Patel Dewsbury Ltd Location: 32 Orchard Street, Dewsbury, WF12 9LS Category: Road And Rail Class Code: Petrol and Fuel Stations Positional Accuracy: Positioned to address or location	A8NE (S)	520	8	424460 420978

Map ID	Details	Quadrant Reference (Compass Direction)	Estimated Distance From Site	Contact	NGR
377	Points of Interest - Public Infrastructure Name: Weir Location: WF12 Category: Water Class Code: Weirs, Sluices and Dams Positional Accuracy: Positioned to an adjacent address or location	A7NE (SW)	609	8	424038 420981
377	Points of Interest - Public Infrastructure Name: Weir Location: WF12 Category: Water Class Code: Weirs, Sluices and Dams Positional Accuracy: Positioned to an adjacent address or location	A7NE (SW)	656	8	424008 420945
378	Points of Interest - Public Infrastructure Name: BP Ackworth Service Station Location: 44 Warren Street, Dewsbury, WF12 9LX Category: Road And Rail Class Code: Petrol and Fuel Stations Positional Accuracy: Positioned to address or location	A8SE (S)	662	8	424505 420841
379	Points of Interest - Public Infrastructure Name: Ay & Y Patel Dewsbury Ltd Location: 138 Savile Road, Dewsbury, WF12 9LR Category: Road And Rail Class Code: Petrol and Fuel Stations Positional Accuracy: Positioned to address or location	A8SW (S)	750	8	424339 420743
380	Points of Interest - Public Infrastructure Name: Dewsbury Fire Station Location: Meadow Mills, Carlton Road, Dewsbury, WF13 2AT Category: Central and Local Government Class Code: Fire Brigade Stations Positional Accuracy: Positioned to address or location	A18NW (N)	783	8	424346 422352
381	Points of Interest - Public Infrastructure Name: Dewsbury Service Station Location: Savile, Road, Dewsbury, WF12 9LR Category: Road And Rail Class Code: Petrol and Fuel Stations Positional Accuracy: Positioned to address or location	A8SW (S)	834	8	424216 420672
381	Points of Interest - Public Infrastructure Name: BP Service Station Dewsbury Service Station Location: Savile Road, Dewsbury, West Yorkshire, WF12 9LR Category: Road And Rail Class Code: Petrol and Fuel Stations Positional Accuracy: Positioned to address or location	A8SW (S)	839	8	424216 420667
381	Points of Interest - Public Infrastructure Name: Dewsbury Service Station Location: Savile Road, Savile Town, Dewsbury, WF12 9LR Category: Road And Rail Class Code: Petrol and Fuel Stations Positional Accuracy: Positioned to address or location	A8SW (S)	839	8	424216 420667
381	Points of Interest - Public Infrastructure Name: Dewsbury Service Station Location: Savile Road Service Station, Savile Road, Dewsbury, WF12 9LR Category: Road And Rail Class Code: Petrol and Fuel Stations Positional Accuracy: Positioned to address or location	A8SW (S)	840	8	424216 420667
381	Points of Interest - Public Infrastructure Name: BP Service Station Location: Savile Road Service Station, Savile Road, Dewsbury, WF12 9LR Category: Road And Rail Class Code: Petrol and Fuel Stations Positional Accuracy: Positioned to address or location	A8SW (S)	841	8	424215 420666
382	Points of Interest - Public Infrastructure Name: Calder Coaches Location: Baric Storage Broad Street, Dewsbury, WF13 3SA Category: Public Transport, Stations and Infrastructure Class Code: Bus and Coach Stations, Depots and Companies Positional Accuracy: Positioned to address or location	A7NW (SW)	981	8	423549 420953
383	Points of Interest - Public Infrastructure Name: Graveyard Location: Not Supplied Category: Infrastructure and Facilities Class Code: Cemeteries and Crematoria Positional Accuracy: Positioned to an adjacent address or location	A9NE (E)	985	8	425455 421194



Industrial Land Use

Map ID	Details	Quadrant Reference (Compass Direction)	Estimated Distance From Site	Contact	NGR
383	Points of Interest - Public Infrastructure Name: Graveyard Location: WF12 Category: Infrastructure and Facilities Class Code: Cemeteries and Crematoria Positional Accuracy: Positioned to an adjacent address or location	A9NE (E)	985	8	425455 421194
384	Points of Interest - Recreational and Environmental Name: Playground Location: Not Supplied Category: Recreational Class Code: Playgrounds Positional Accuracy: Positioned to an adjacent address or location	A13NW (NW)	228	8	424248 421767
384	Points of Interest - Recreational and Environmental Name: Playground Location: Eightlands Road, WF13 Category: Recreational Class Code: Playgrounds Positional Accuracy: Positioned to an adjacent address or location	A13NW (NW)	229	8	424248 421768
384	Points of Interest - Recreational and Environmental Name: Play Area Location: WF13 Category: Recreational Class Code: Playgrounds Positional Accuracy: Positioned to an adjacent address or location	A13NW (NW)	307	8	424220 421842
385	Points of Interest - Recreational and Environmental Name: Play Area Location: WF12 Category: Recreational Class Code: Playgrounds Positional Accuracy: Positioned to an adjacent address or location	A8NE (SE)	644	8	424720 420923
386	Points of Interest - Recreational and Environmental Name: Playground Location: Naylor Court, WF13 Category: Recreational Class Code: Playgrounds Positional Accuracy: Positioned to an adjacent address or location	A18NE (N)	687	8	424612 422257
386	Points of Interest - Recreational and Environmental Name: Playground Location: Not Supplied Category: Recreational Class Code: Playgrounds Positional Accuracy: Positioned to an adjacent address or location	A18NE (N)	689	8	424619 422258
387	Points of Interest - Recreational and Environmental Name: Playground Location: WF12 Category: Recreational Class Code: Playgrounds Positional Accuracy: Positioned to an adjacent address or location	A8SW (S)	711	8	424287 420786
388	Points of Interest - Recreational and Environmental Name: Play Area Location: WF13 Category: Recreational Class Code: Playgrounds Positional Accuracy: Positioned to an adjacent address or location	A12NW (W)	734	8	423658 421782
389	Points of Interest - Recreational and Environmental Name: Play Area Location: WF13 Category: Recreational Class Code: Playgrounds Positional Accuracy: Positioned to an adjacent address or location	A19SW (NE)	735	8	425083 422069
390	Points of Interest - Recreational and Environmental Name: Playground Location: Chadwick Crescent, WF13 Category: Recreational Class Code: Playgrounds Positional Accuracy: Positioned to address or location	A17SW (NW)	755	8	423719 421968
390	Points of Interest - Recreational and Environmental Name: Playground Location: Not Supplied Category: Recreational Class Code: Playgrounds Positional Accuracy: Positioned to an adjacent address or location	A17SW (NW)	756	8	423718 421969



Industrial Land Use

Map ID	Details	Quadrant Reference (Compass Direction)	Estimated Distance From Site	Contact	NGR
391	Points of Interest - Recreational and Environmental Name: Play Area Location: WF12 Category: Recreational Class Code: Playgrounds Positional Accuracy: Positioned to an adjacent address or location	A8SE (S)	767	8	424742 420799
392	Points of Interest - Recreational and Environmental Name: Play Area Location: WF12 Category: Recreational Class Code: Playgrounds Positional Accuracy: Positioned to an adjacent address or location	A8SW (S)	851	8	424318 420643

Map ID	Details	Quadrant Reference (Compass Direction)	Estimated Distance From Site	Contact	NGR
393	Areas of Adopted Green Belt Authority: Kirklees Metropolitan Borough Council Plan Name: Kirklees Unitary Development Plan Status: Adopted Plan Date: 1st March 1999	A18NE (NE)	679	9	424748 422217
394	Areas of Adopted Green Belt Authority: Kirklees Metropolitan Borough Council Plan Name: Kirklees Unitary Development Plan Status: Adopted Plan Date: 1st March 1999	A9NE (SE)	818	9	425203 421083
395	Areas of Unadopted Green Belt Authority: Kirklees Metropolitan Borough Council Plan Name: Kirklees Local Plan Status: Submission Draft Plan Date: 25th April 2017	A18NE (NE)	679	9	424748 422217
396	Areas of Unadopted Green Belt Authority: Kirklees Metropolitan Borough Council Plan Name: Kirklees Local Plan Status: Submission Draft Plan Date: 25th April 2017	A9NE (SE)	818	9	425203 421083
397	Nitrate Vulnerable Zones Name: Spen Beck From Source To River Calder Nvz Description: Surface Water Source: Environment Agency, Head Office	A11SE (W)	979	4	423400 421350

Agency & Hydrological	Version	Update Cycle
Contaminated Land Register Entries and Notices Environment Agency - Head Office Calderdale Metropolitan Borough Council - Environmental Health Kirklees Metropolitan Borough Council - Planning Services Leeds City Council - Planning and Development Wakefield City Metropolitan District Council - Environmental Health	June 2020 October 2017 October 2017 October 2017 October 2017	Annually Annual Rolling Update Annual Rolling Update Annual Rolling Update Annual Rolling Update
Discharge Consents Environment Agency - North East Region	July 2021	Quarterly
Enforcement and Prohibition Notices Environment Agency - North East Region	March 2013	
Integrated Pollution Controls Environment Agency - North East Region	January 2009	
Integrated Pollution Prevention And Control Environment Agency - North East Region	July 2021	Quarterly
Local Authority Integrated Pollution Prevention And Control Kirklees Metropolitan Borough Council - Environmental Health Department Wakefield City Metropolitan District Council - Environmental Health Leeds City Council - Neighbourhoods Department Calderdale Metropolitan Borough Council - Environmental Health	April 2014 June 2014 November 2012 October 2014	Variable Variable Variable Variable
Local Authority Pollution Prevention and Controls Kirklees Metropolitan Borough Council - Environmental Health Department Wakefield City Metropolitan District Council - Environmental Health Leeds City Council - Neighbourhoods Department Calderdale Metropolitan Borough Council - Environmental Health	April 2014 June 2014 November 2012 October 2014	Annual Rolling Update Annual Rolling Update Annual Rolling Update Annual Rolling Update
Local Authority Pollution Prevention and Control Enforcements Kirklees Metropolitan Borough Council - Environmental Health Department Wakefield City Metropolitan District Council - Environmental Health Leeds City Council - Neighbourhoods Department Calderdale Metropolitan Borough Council - Environmental Health	April 2014 June 2014 November 2012 October 2014	Variable Variable Variable Variable
Nearest Surface Water Feature Ordnance Survey	March 2021	
Pollution Incidents to Controlled Waters Environment Agency - North East Region	December 1998	
Prosecutions Relating to Authorised Processes Environment Agency - North East Region	July 2015	
Prosecutions Relating to Controlled Waters Environment Agency - North East Region	March 2013	
Registered Radioactive Substances Environment Agency - North East Region	June 2016	Annually
River Quality Environment Agency - Head Office	November 2001	Not Applicable
River Quality Biology Sampling Points Environment Agency - Head Office	April 2012	Annually
River Quality Chemistry Sampling Points Environment Agency - Head Office	April 2012	Annually
Substantiated Pollution Incident Register Environment Agency - North East Region - Ridings Area Environment Agency - North East Region - Yorkshire Area	July 2021 July 2021	Quarterly Quarterly
Water Abstractions Environment Agency - North East Region	July 2021	Quarterly
Water Industry Act Referrals Environment Agency - North East Region	October 2017	Quarterly

Agency & Hydrological	Version	Update Cycle
Groundwater Vulnerability Map Environment Agency - Head Office	June 2018	As notified
Bedrock Aquifer Designations Environment Agency - Head Office	January 2018	Annually
Superficial Aquifer Designations Environment Agency - Head Office	January 2018	Annually
Source Protection Zones Environment Agency - Head Office	May 2021	Bi-Annually
Extreme Flooding from Rivers or Sea without Defences Environment Agency - Head Office	March 2021	Quarterly
Flooding from Rivers or Sea without Defences Environment Agency - Head Office	March 2021	Quarterly
Areas Benefiting from Flood Defences Environment Agency - Head Office	March 2021	Quarterly
Flood Water Storage Areas Environment Agency - Head Office	March 2021	Quarterly
Flood Defences Environment Agency - Head Office	March 2021	Quarterly
OS Water Network Lines Ordnance Survey	July 2021	Quarterly
Surface Water 1 in 30 year Flood Extent Environment Agency - Head Office	May 2018	Annually
Surface Water 1 in 100 year Flood Extent Environment Agency - Head Office	May 2018	Annually
Surface Water 1 in 1000 year Flood Extent Environment Agency - Head Office	May 2018	Annually
Surface Water Suitability Environment Agency - Head Office	February 2016	Annually
BGS Groundwater Flooding Susceptibility British Geological Survey - National Geoscience Information Service	May 2013	Annually






Waste	Version	Update Cycle
BGS Recorded Landfill Sites British Geological Survey - National Geoscience Information Service	November 2002	Not Applicable
Historical Landfill Sites Environment Agency - Head Office	May 2021	Quarterly
Integrated Pollution Control Registered Waste Sites Environment Agency - North East Region	January 2009	Not Applicable
Licensed Waste Management Facilities (Landfill Boundaries) Environment Agency - North East Region - Ridings Area Environment Agency - North East Region - Yorkshire Area	July 2021 July 2021	Quarterly Quarterly
Licensed Waste Management Facilities (Locations) Environment Agency - North East Region - Ridings Area Environment Agency - North East Region - Yorkshire Area	July 2021 July 2021	Quarterly Quarterly
Local Authority Landfill Coverage Calderdale Metropolitan Borough Council - Environmental Health Kirklees Metropolitan Borough Council - Planning Services Leeds City Council - Planning and Development Wakefield City Metropolitan District Council - Environmental Health	February 2003 February 2003 February 2003 February 2003	Not Applicable Not Applicable Not Applicable Not Applicable
Local Authority Recorded Landfill Sites Calderdale Metropolitan Borough Council - Environmental Health Kirklees Metropolitan Borough Council - Planning Services Leeds City Council - Planning and Development Wakefield City Metropolitan District Council - Environmental Health	October 2018 October 2018 October 2018 October 2018	
Potentially Infilled Land (Non-Water) Landmark Information Group Limited	December 1999	Not Applicable
Potentially Infilled Land (Water) Landmark Information Group Limited	December 1999	
Registered Landfill Sites Environment Agency - North East Region - Ridings Area Environment Agency - North East Region - Yorkshire Area	March 2006 March 2006	Not Applicable Not Applicable
Registered Waste Transfer Sites Environment Agency - North East Region - Ridings Area Environment Agency - North East Region - Yorkshire Area	April 2018 April 2018	
Registered Waste Treatment or Disposal Sites Environment Agency - North East Region - Ridings Area Environment Agency - North East Region - Yorkshire Area	June 2015 June 2015	

Hazardous Substances	Version	Update Cycle
Control of Major Accident Hazards Sites (COMAH) Health and Safety Executive	April 2018	Bi-Annually
Explosive Sites Health and Safety Executive	March 2017	Annually
Notification of Installations Handling Hazardous Substances (NIHHS) Health and Safety Executive	August 2001	
Planning Hazardous Substance Enforcements Kirklees Metropolitan Borough Council - Planning Services Calderdale Metropolitan Borough Council Leeds City Council - Planning and Development Wakefield City Metropolitan District Council	August 2015 February 2016 February 2016 February 2016	Variable Variable Variable Variable
Planning Hazardous Substance Consents Kirklees Metropolitan Borough Council - Planning Services Calderdale Metropolitan Borough Council Leeds City Council - Planning and Development Wakefield City Metropolitan District Council	August 2015 February 2016 February 2016 February 2016	Variable Variable Variable Variable
Geological	Version	Update Cycle
BGS 1:625,000 Solid Geology British Geological Survey - National Geoscience Information Service	January 2009	Not Applicable
BGS Estimated Soil Chemistry British Geological Survey - National Geoscience Information Service	December 2015	Annually
BGS Recorded Mineral Sites British Geological Survey - National Geoscience Information Service	May 2021	Bi-Annually
CBSCB Compensation District Cheshire Brine Subsidence Compensation Board (CBSCB)	August 2011	As notified
Coal Mining Affected Areas The Coal Authority - Property Searches	March 2014	Annual Rolling Update
Mining Instability Ove Arup & Partners	June 1998	Not Applicable
Non Coal Mining Areas of Great Britain British Geological Survey - National Geoscience Information Service	May 2015	Not Applicable
Potential for Collapsible Ground Stability Hazards British Geological Survey - National Geoscience Information Service	April 2020	Annually
Potential for Compressible Ground Stability Hazards British Geological Survey - National Geoscience Information Service	January 2019	Annually
Potential for Ground Dissolution Stability Hazards British Geological Survey - National Geoscience Information Service	January 2019	Annually
Potential for Landslide Ground Stability Hazards British Geological Survey - National Geoscience Information Service	January 2019	Annually
Potential for Running Sand Ground Stability Hazards British Geological Survey - National Geoscience Information Service	January 2019	Annually
Potential for Shrinking or Swelling Clay Ground Stability Hazards British Geological Survey - National Geoscience Information Service	January 2019	Annually
Radon Potential - Radon Affected Areas British Geological Survey - National Geoscience Information Service	July 2011	Annually
Radon Potential - Radon Protection Measures British Geological Survey - National Geoscience Information Service	July 2011	Annually

Industrial Land Use	Version	Update Cycle
Contemporary Trade Directory Entries Thomson Directories	July 2021	Quarterly
Fuel Station Entries Catalist Ltd - Experian	August 2021	Quarterly
Gas Pipelines National Grid	May 2021	Annually
Points of Interest - Commercial Services PointX	September 2021	Quarterly
Points of Interest - Education and Health PointX	September 2021	Quarterly
Points of Interest - Manufacturing and Production PointX	September 2021	Quarterly
Points of Interest - Public Infrastructure PointX	September 2021	Quarterly
Points of Interest - Recreational and Environmental PointX	September 2021	Quarterly
Underground Electrical Cables National Grid	May 2021	Annually

Sensitive Land Use	Version	Update Cycle
Ancient Woodland Natural England	February 2021	Bi-Annually
Areas of Adopted Green Belt Calderdale Metropolitan Borough Council Kirklees Metropolitan Borough Council Leeds City Council Wakefield City Metropolitan District Council	October 2020 October 2020 October 2020 October 2020	Quarterly Quarterly Quarterly Quarterly
Areas of Unadopted Green Belt Calderdale Metropolitan Borough Council Kirklees Metropolitan Borough Council Leeds City Council Wakefield City Metropolitan District Council	October 2020 October 2020 October 2020 October 2020	Quarterly Quarterly Quarterly Quarterly
Areas of Outstanding Natural Beauty Natural England	January 2021	Bi-Annually
Environmentally Sensitive Areas Natural England	January 2017	
Forest Parks Forestry Commission	April 1997	Not Applicable
Local Nature Reserves Natural England	February 2021	Bi-Annually
Marine Nature Reserves Natural England	July 2019	Bi-Annually
National Nature Reserves Natural England	January 2021	Bi-Annually
National Parks Natural England	February 2018	Bi-Annually
Nitrate Sensitive Areas Natural England	April 2016	Not Applicable
Nitrate Vulnerable Zones Department for Environment, Food and Rural Affairs (DEFRA - formerly FRCA) Environment Agency - Head Office	April 2016 June 2017	Bi-Annually
Ramsar Sites Natural England	August 2020	Bi-Annually
Sites of Special Scientific Interest Natural England	February 2021	Bi-Annually
Special Areas of Conservation Natural England	July 2020	Bi-Annually
Special Protection Areas Natural England	February 2021	Bi-Annually

A selection of organisations who provide data within this report

Data Supplier	Data Supplier Logo
Ordnance Survey	
Environment Agency	
Scottish Environment Protection Agency	
The Coal Authority	
British Geological Survey	 British Geological Survey <small>NATURAL ENVIRONMENT RESEARCH COUNCIL</small>
Centre for Ecology and Hydrology	 Centre for Ecology & Hydrology <small>NATURAL ENVIRONMENT RESEARCH COUNCIL</small>
Natural Resources Wales	
Scottish Natural Heritage	
Natural England	
Public Health England	
Ove Arup	
Stantec UK Ltd	

Contact	Name and Address	Contact Details
1	British Geological Survey - Enquiry Service British Geological Survey, Environmental Science Centre, Keyworth, Nottingham, Nottinghamshire, NG12 5GG	Telephone: 0115 936 3143 Fax: 0115 936 3276 Email: enquiries@bgs.ac.uk Website: www.bgs.ac.uk
2	Environment Agency - National Customer Contact Centre (NCCC) PO Box 544, Templeborough, Rotherham, S60 1BY	Telephone: 03708 506 506 Email: enquiries@environment-agency.gov.uk
3	Kirklees Metropolitan Borough Council - Environmental Health Department West Riding House, 9 Manchester Road, Huddersfield, West Yorkshire, HD1 3HH	Telephone: 01484 221000 Email: customer.relations@kirklees.gov.uk Website: www.kirklees.gov.uk
4	Environment Agency - Head Office Rio House, Waterside Drive, Aztec West, Almondsbury, Bristol, Avon, BS32 4UD	Telephone: 01454 624400 Fax: 01454 624409
5	Ordnance Survey Adanac Drive, Southampton, Hampshire, SO16 0AS	Telephone: 03456 05 05 05 Email: customerservices@ordnancesurvey.co.uk Website: www.ordnancesurvey.gov.uk
6	Kirklees Metropolitan Borough Council - Planning Services PO BOX B93, Civic Centre III, Off Market Street, Huddersfield, West Yorkshire, HD1 2JR	Telephone: 01484 221000 Fax: 01484 221613 Website: www.kirklees.gov.uk
7	The Coal Authority - Property Searches 200 Lichfield Lane, Mansfield, Nottinghamshire, NG18 4RG	Telephone: 0345 762 6848 Fax: 01623 637 338 Email: groundstability@coal.gov.uk Website: www2.groundstability.com
8	PointX 7 Abbey Court, Eagle Way, Sowton, Exeter, Devon, EX2 7HY	Website: www.pointx.co.uk
9	Kirklees Metropolitan Borough Council Town Hall, Civic Centre, Huddersfield, West Yorkshire, HD1 2TA	Telephone: 01484 221000 Fax: 01484 442768 Website: www.kirklees.gov.uk
10	Wakefield City Metropolitan District Council Newton Bar, Wakefield, West Yorkshire, WF1 2TX	Telephone: 01924 306090 Fax: 01924 378532 Website: www.wakefield.gov.uk
11	Natural England County Hall, Spetchley Road, Worcester, WR5 2NP	Telephone: 0300 060 3900 Email: enquiries@naturalengland.org.uk Website: www.naturalengland.org.uk
-	Public Health England - Radon Survey, Centre for Radiation, Chemical and Environmental Hazards Chilton, Didcot, Oxfordshire, OX11 0RQ	Telephone: 01235 822622 Fax: 01235 833891 Email: radon@phe.gov.uk Website: www.ukradon.org
-	Landmark Information Group Limited Imperium, Imperial Way, Reading, Berkshire, RG2 0TD	Telephone: 0844 844 9952 Fax: 0844 844 9951 Email: customerservices@landmarkinfo.co.uk Website: www.landmarkinfo.co.uk

Please note that the Environment Agency / Natural Resources Wales / SEPA have a charging policy in place for enquiries.