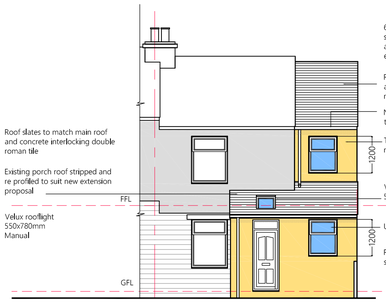

Proposed South East Elevation
29 Felcote Avenue

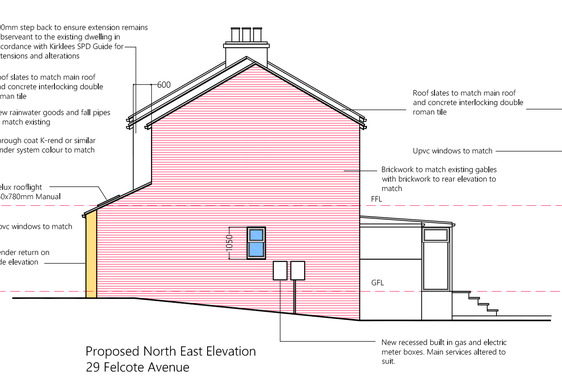

Proposed North East Elevation
29 Felcote Avenue

Proposed North West Elevation
29 Felcote Avenue

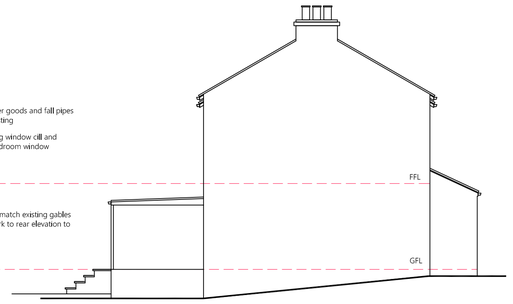

Proposed South West Elevation
29 Felcote Avenue

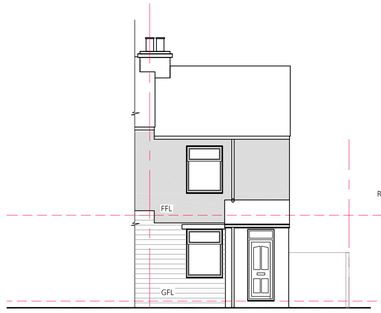

Existing South East Elevation
29 Felcote Avenue

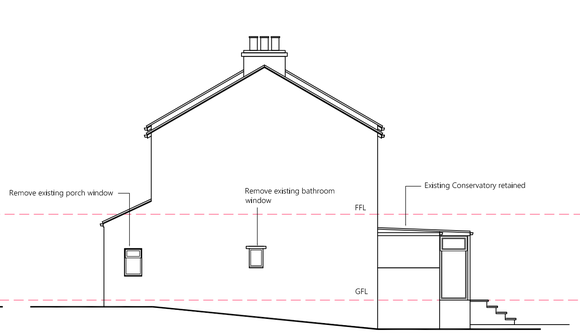

Existing North East Elevation
29 Felcote Avenue

Existing North West Elevation
29 Felcote Avenue

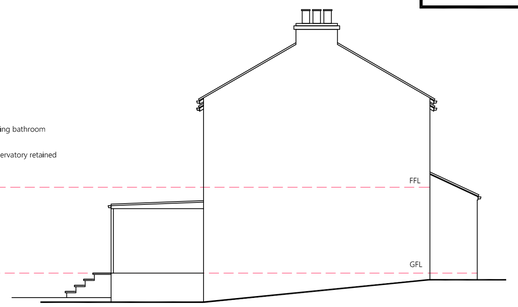

Existing South West Elevation
29 Felcote Avenue

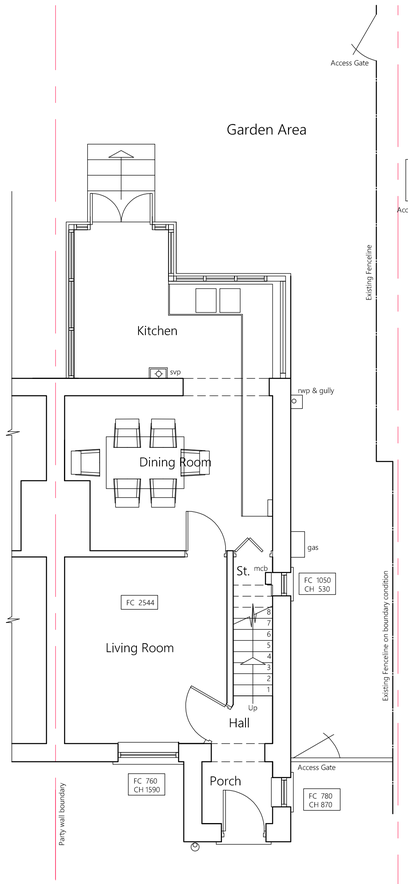

Existing Ground Floor Plan
29 Felcote Avenue

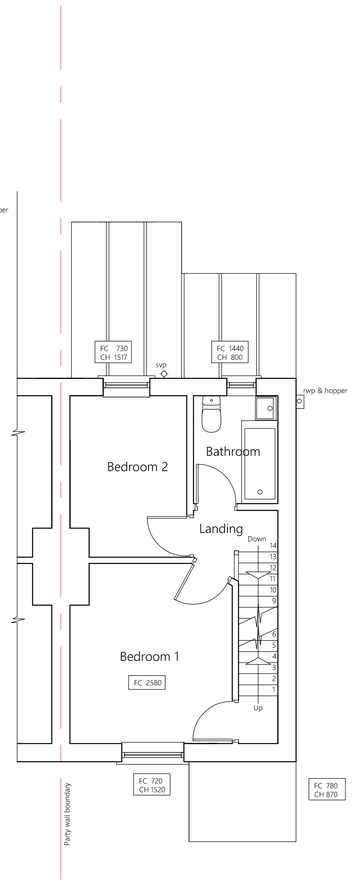

Existing First Floor Plan
29 Felcote Avenue

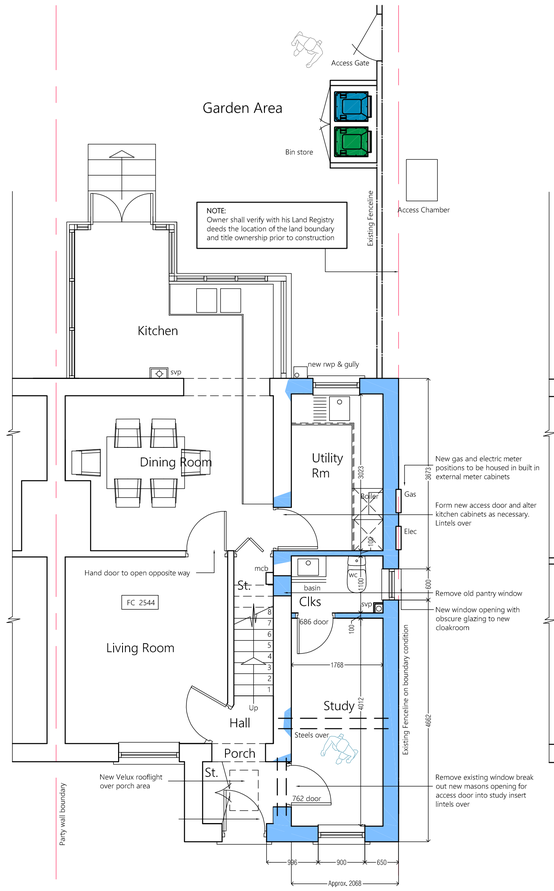

Proposed Ground Floor Plan
29 Felcote Avenue

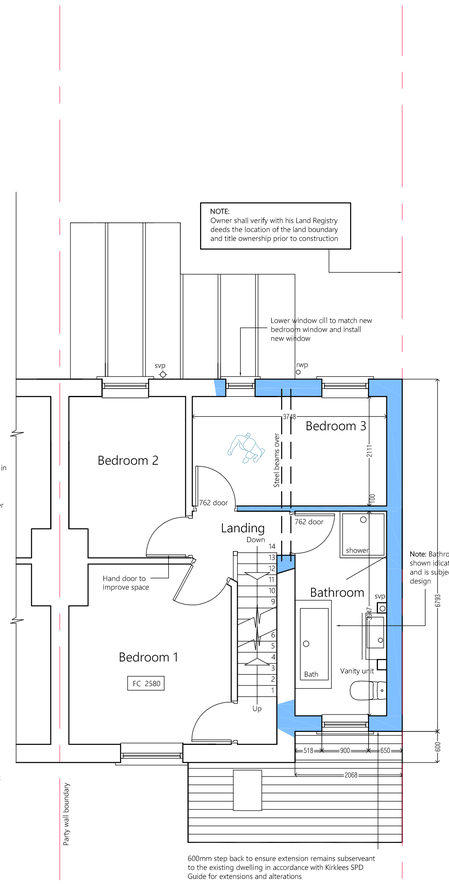

Proposed First Floor Plan
29 Felcote Avenue

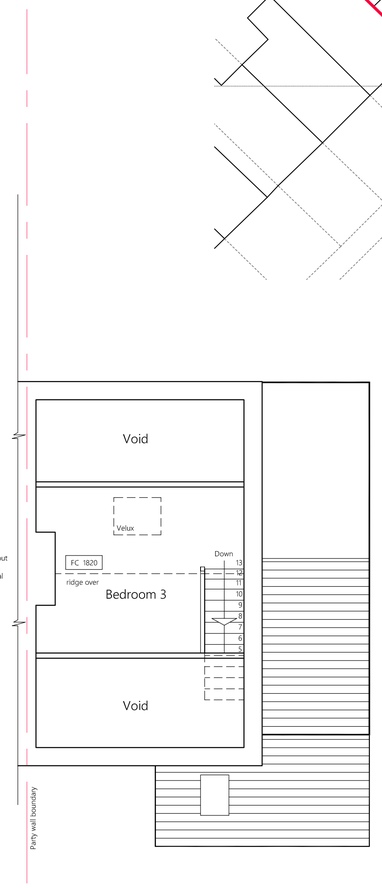

Proposed Attic Floor Plan
29 Felcote Avenue

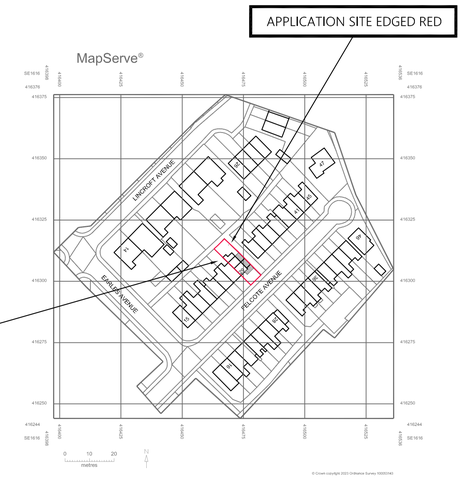

Location Plan Scale 1:1250

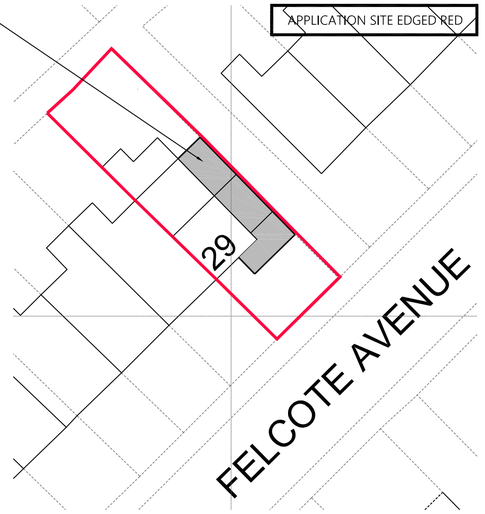

Block Plan 1:200

GENERAL NOTES:

1. THIS DRAWING SHALL BE READ IN CONJUNCTION WITH ALL RELEVANT STRUCTURAL AND MECHANICAL SERVICES DRAWINGS WHERE REFERENCED.

2. ALL MEASUREMENTS WHERE SHOWN TO BE CHECKED ON SITE AND VERIFIED PRIOR TO CONSTRUCTION AND ON SITE ASSEMBLY.
THIS DRAWING IS COPYRIGHT AND PROPERTY OF DESIGN LINE AND SHALL NOT BE REPRODUCED OR COPIED IN ANY WAY WITHOUT PRIOR PERMISSION.
IF YOU HAVE RECIEVED THIS DRAWING IN PDF FORMAT NEVER ASSUME IT IS TO SCALE ALWAYS CHECK WITH THE AUTHOR.

3. PLEASE DO NOT SCALE FROM THIS DRAWING IF IN DOUBT ALWAYS ASK. FIGURED DIMENSIONS TO BE TAKEN IN PREFERENCE TO SCALED DIMENSIONS.

REV	BY	DATE	NOTE

Title
Proposed Two Storey side extension
29 Felcote Avenue
Dalton
Huddersfield
West Yorkshire
HD5 8DR
Mr.M.Patterson
Proposed plans and elevations

PLANNING 2023

Design Line Huddersfield Ltd.
62 Tom Lane, Crosland Moor
Huddersfield, W.Yorks HD4 5QQ
Telephone/Fax: 01484 644684
Mobile: 07830 151721
E-mail: info@designlinearchitectural.co.uk

Date	Drawn	Checked	Rev
Mar 2023	SB	SB	
Scale	Project No.	Drg. no.	
1:50/1:100	DL808	01	