

- NOTES:
- DO NOT SCALE FROM THIS DRAWING.
 - ALL DIMENSIONS IN METRES UNLESS OTHERWISE SPECIFIED.
 - DRAWING TO BE PRINTED IN COLOUR.
 - THE INFORMATION ON THIS DRAWING IS INDICATIVE.
 - FOR GENERAL ARRANGEMENT DRAWINGS PLEASE REFER TO DRAWINGS 10058105-ARC-GEN-ZZ-DR-CE-00008, 00009 AND 00010.

- LEGEND:
- PROPOSED RED LINE BOUNDARY
 - TEMPORARY SITE COMPOUND
 - C&RT OWNERSHIP BOUNDARY

Rev	Date	Description	Prod.	Chk.	Rev.	App.
P01	27/01/23	SECOND ISSUE	PKA	AC	RT	AH
P02	24/02/23	MISSING NORTH SLOPE HATCHING ADDRESS	RT	RT	RT	AH
P03	27/02/23	Updated as per CRT Comments	SC	RT	RT	AH
P04	01/03/23	Updated as per CRT comments	SC	RT	RT	AH

Canal & River Trust
Making life better by water

Project:
March Haigh Reservoir Access Track

Site: March Haigh Reservoir, Blake Lea Lane Marsden, Huddersfield

Client: Canal & River Trust
Fearn's Wharf, Neptune Street, Leeds, LS9 9PB

ARCADIS

Registered office: 80 Fenchurch Street, London EC3M 4BY

Coordinating office: 1 Whitehall Riverside, Leeds, LS1 4BN

Tel: 44 (0)113 284 5300

www.arcadis.com © Copyright reserved

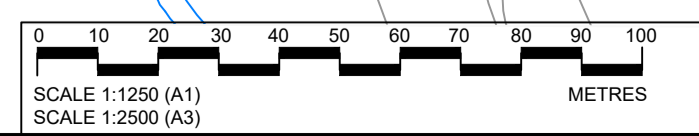
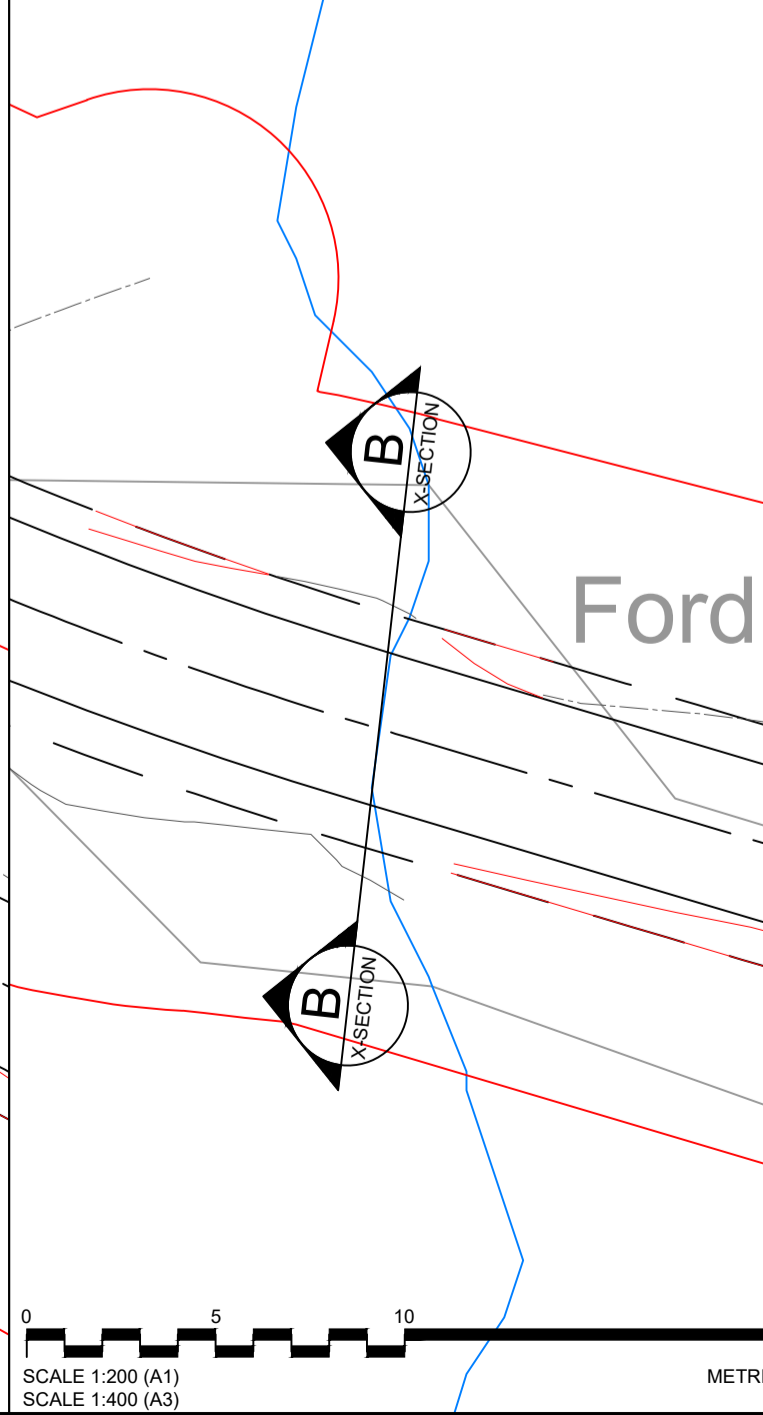
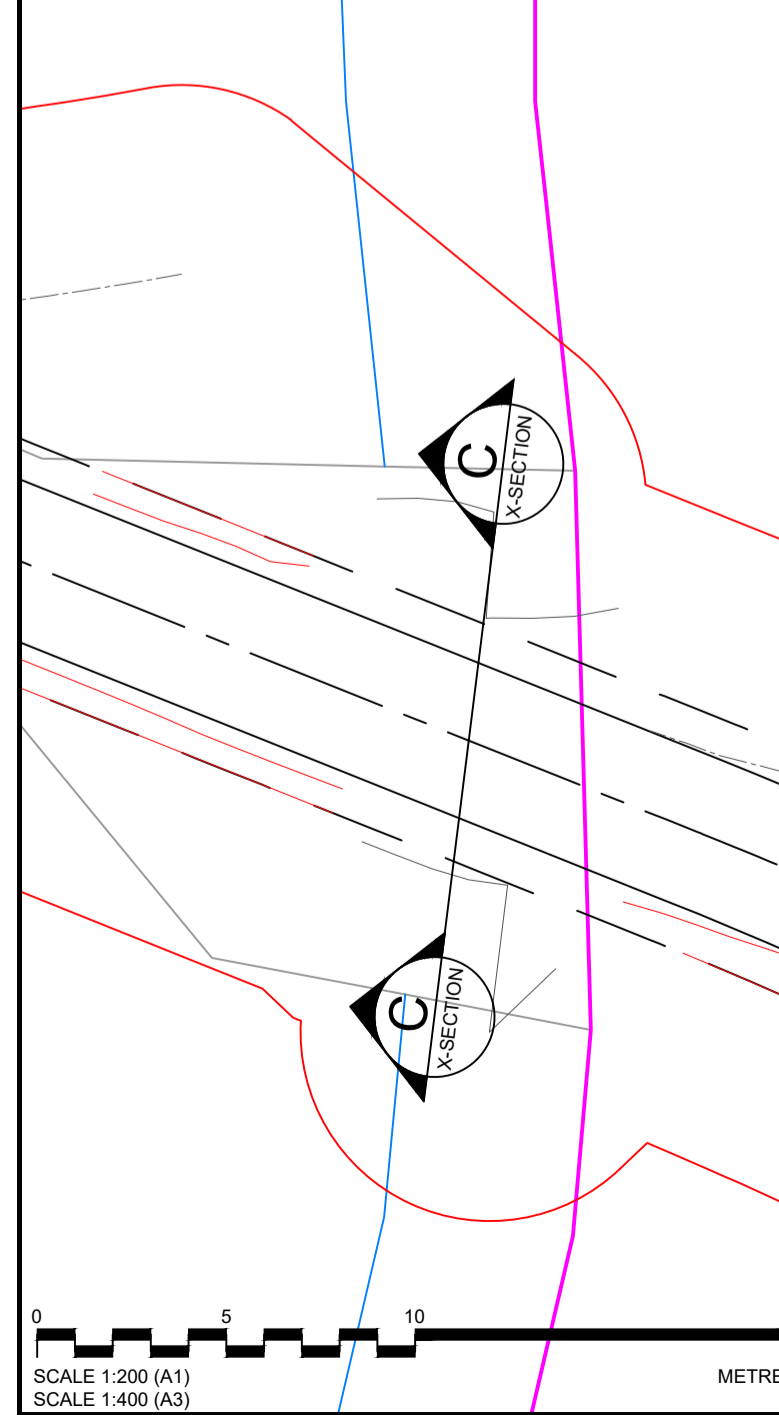
SCHEME LOCATION PLAN SHEET 1 OF 1

Designed: A.Wilczynska	Signed: Digitally Signed	Date: 28/02/23
Produced: S.Chinnadurai	Signed: Digitally Signed	Date: 28/02/23
Checked: R.Tyrer	Signed: Digitally Signed	Date: 28/02/23
Reviewed: R.Tyrer	Signed: Digitally Signed	Date: 28/02/23
Approved: A.Holt	Signed: Digitally Signed	Date: 01/03/23
Design Stage: Detailed Design		
Original Size: A1	Grid: OS	Datum: AOD
Suitability Code: S4	Scale: 1:1250	Project Number: 10058105
Suitable for Review and Authorization		

FOR TYPICAL CULVERT CROSS SECTION C-C REFER TO DRAWING 10058105-ARC-GEN-ZZ-DR-CE-00023

FOR TYPICAL CULVERT CROSS SECTION B-B REFER TO DRAWING 10058105-ARC-GEN-ZZ-DR-CE-00023

FOR TYPICAL CULVERT CROSS SECTION A-A REFER TO DRAWING 10058105-ARC-GEN-ZZ-DR-CE-00023



Drawing Number: 10058105 - ARC - GEN - ZZ - DR - CE - 00011

Revision: P04