

5. Proposed Front (North) Elevation
Scale 1:50



3. Proposed Rear (South) Elevation
Scale 1:50

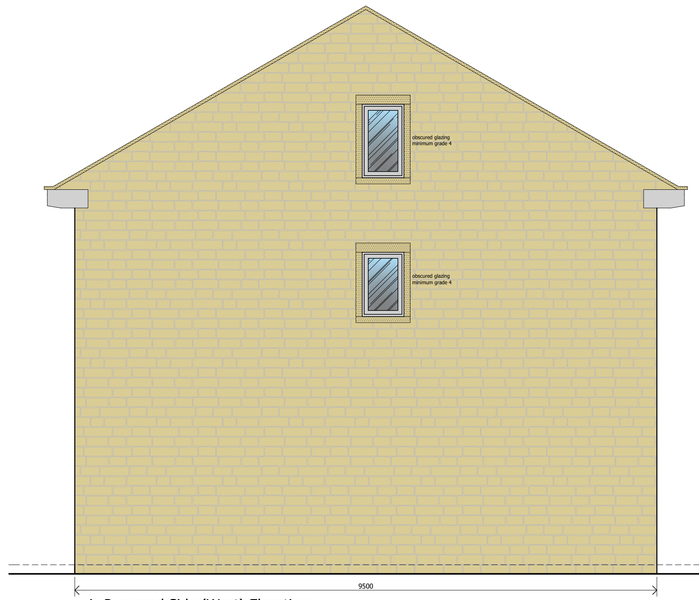

4. Proposed Side (West) Elevation
Scale 1:50

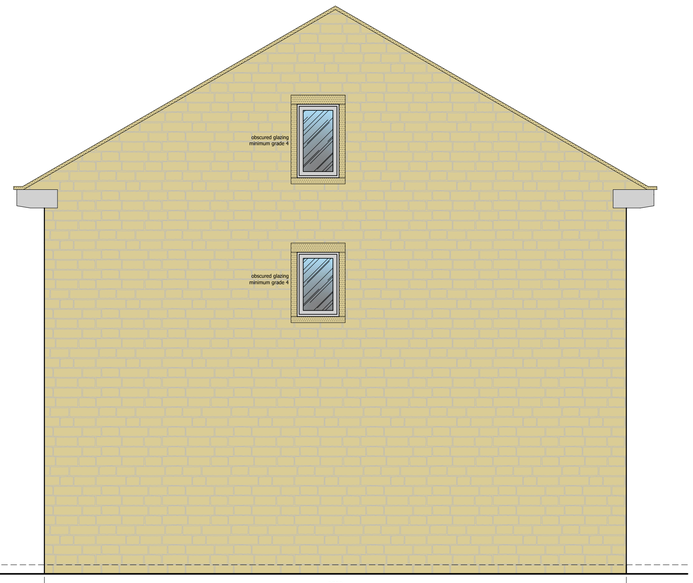

6. Proposed Side (East) Elevation
Scale 1:50

drawmyextension.co.uk

DME Group Ltd
21A Phoebe Lane Industrial Estate,
Phoebe Lane, Halifax, HX3 9EX

T. +44 0300 303 3168
E. hello@drawmyextension.co.uk
W. www.drawmyextension.co.uk

All work to be carried out in accordance with the requirements of the Building Regulations and the Water Authority Regulations currently in force.

Do not scale from this drawing. DME to be notified of any discrepancies.

Verify relevant dimensions on site before commencing work or preparing shop drawings.

This drawing is copyright.

REV	DATE	AMENDMENT

1:1250 0 10m 20m 50m
1:500 0 5m 10m 20m
1:200 0m 2m 4m
1:100 0 1m 2m
1:50 0 0.5m 1m 2m
1:20 0 0.5m

PROJECT
Proposed Development
Land at 1 & 1a Sparks Road
Huddersfield, HD3 4BX
DRAWING TITLE
Proposed House Type Plots 1-4 Elevations

PROJECT NO.	DRAWING. NO.	REVISION
22216	• 05	• F

STATUS PLANNING SUBMISSION

SCALE @ A1 1:50 DATE Nov 22 DRAWN SS