Total no.	50	18	0	3,594.5	68	
Total %						100%

Stonewater

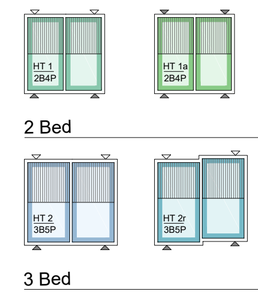

denotes Total area / 5.66 acres

Key		
A	Affordable Rent	14
OM	Open Market Sale	54

Note

This layout has been produced in support of the bid for the land at Penistone Road, Fenay Bridge, Huddersfield.

Drawing on this page has been developed using information produced by others; layout has been based on topographical survey by Midland Survey Ltd dated August 2017 and under reference: U/00164/1

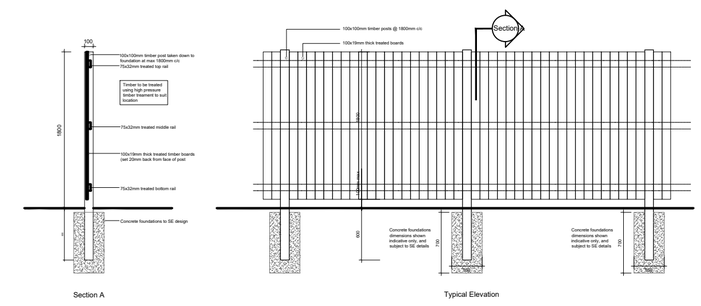

1800mm close boarded timber fence

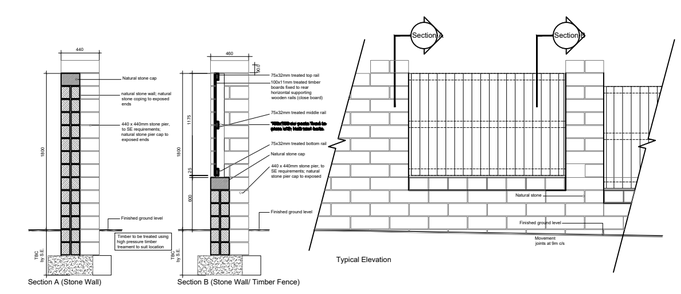

600mm wall with 1200mm close boarded fence

Key:

F1: 1800mm close boarded timber fence

F2: 600mm wall with 1150mm metal railing

F3: 600mm wall with 1200mm close boarded fence

F4: Retaining wall (to engineers details)

Existing wall to be retained

Drawing Title	Boundary treatment plan
Site	Penistone Road, Fenay Bridge
Scale @ A1	1:500
Date	07/03/23
Drawn	BH
Checked	.
Drawing No.	FB-007
Rev.	.

Thorpe Arch Grange
Walton Road
Thorp Arch
LS23 7BA

01937 543599
www.newetthomes.co.uk