

Boundary Elevation A
1 : 100

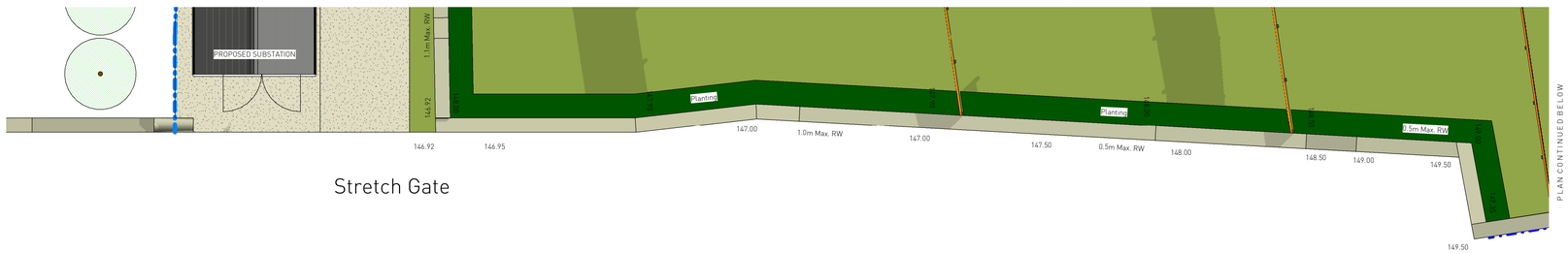

Stretch Gate

Boundary Plan A
1 : 100



Boundary Elevation C
1 : 100

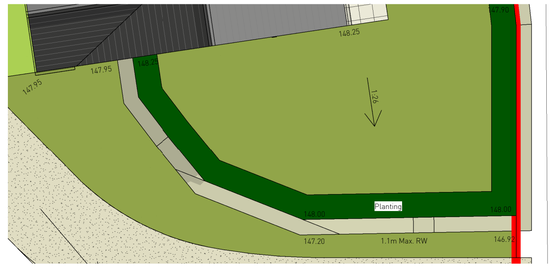

Boundary Plan C
1 : 100

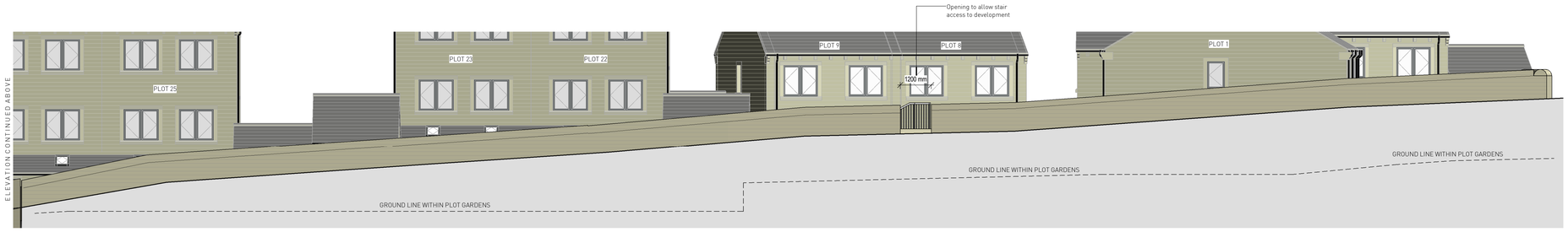

Boundary Elevation B
1 : 100

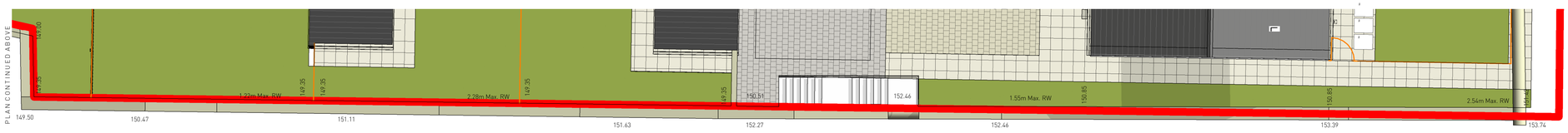

Boundary Plan B
1 : 100

1 : 100
0 1 2 3 4 5m

Contractor must verify all dimensions on site before commencing any work or shop drawings. If this drawing exceeds the quantities taken in any way the Architects are to be informed before the work is initiated. Only figured dimensions to be taken from this drawing. Do not scale off this drawing. Drawings based on Ordnance Survey and / or existing record drawings - design and drawing content subject to Site Survey, Structural Survey, Site Investigations, Planning and Statutory Requirements and Approvals. Authorised reproduction from Ordnance Survey Map with permission of the Controller of Her Majesty's Stationery Office. Crown Copyright reserved. Enjoy Design Ltd.

Notes.

All levels shown are indicative and for coordination only. Refer to ARP information for confirmed levels and retainment requirements before commencing with any works.

Rev.	Des.	By	Date	Ch.
B	Updated to show 1.1m high boundary wall and planting to Plots 27, 26 & 25 at the request of Planning Officer	MDC	22/09/08	WD
A	Updated and issued for Planning	MDC	22/01/24	WD

Status: APPROVAL

The Old Brewery
High Court
Leeds
LS2 7ES
Tel: 0113 242 3622
www.enjoy-design.co.uk

Client: Scotfield Ltd		Job No: 18,019
Project: Abbey Road, Shepley		
Title: Western Boundary and Plot 27 Wall Proposals		
Date: 07/19/21	Scale: As indicated@A1	Checked by: Checker
Drawing No: 00-111	Drawn By: MRC	Revision: B

ENJOY DESIGN