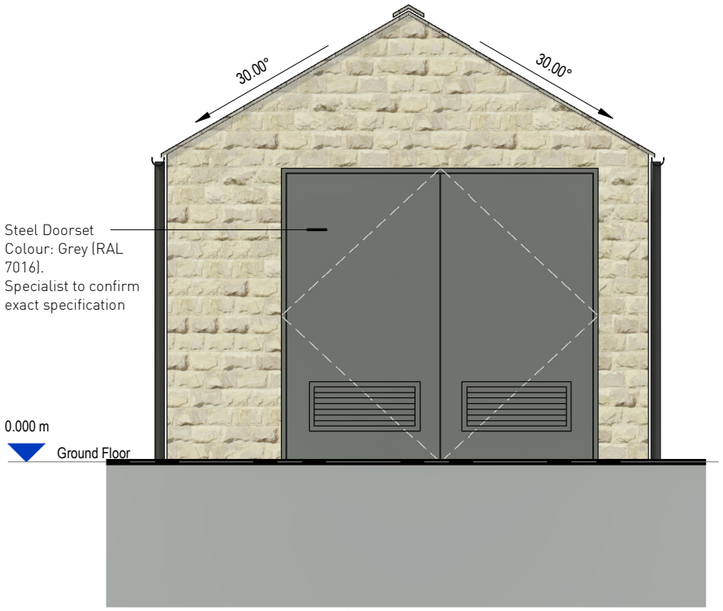

Front Elevation

1 : 50

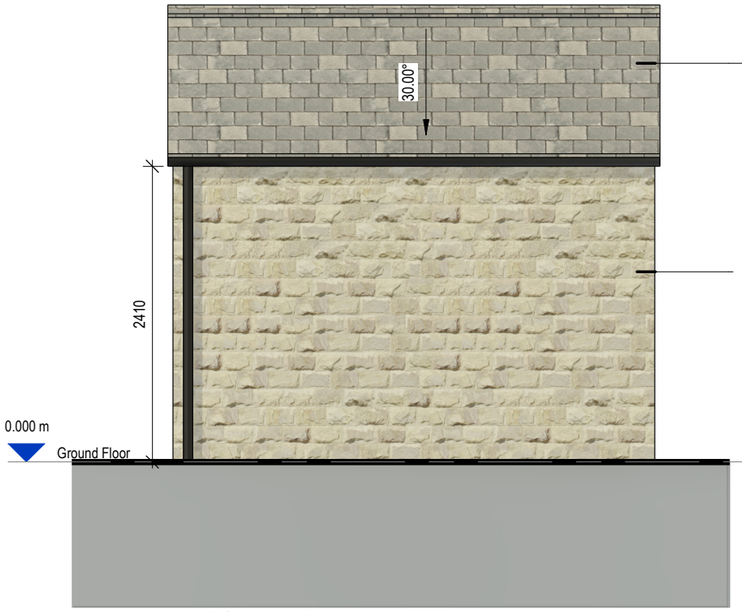

LH Elevation

1 : 50

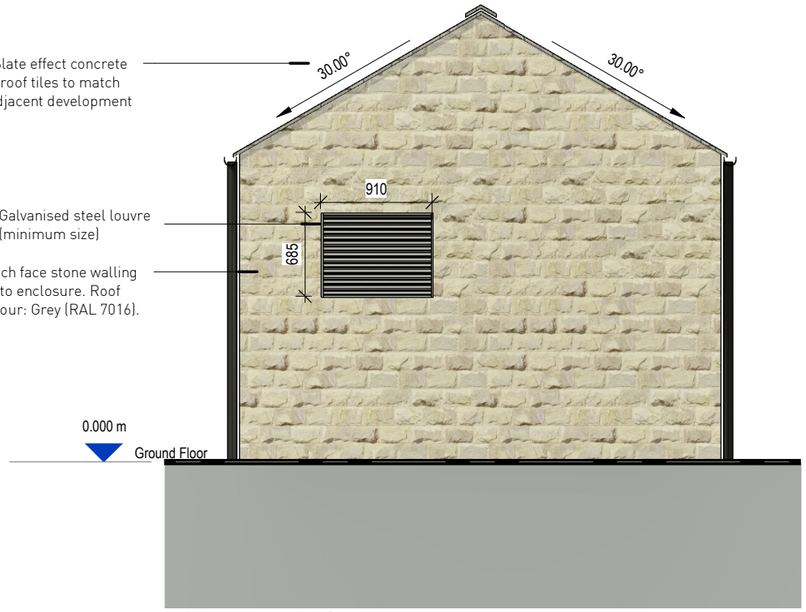

Rear Elevation

1 : 50

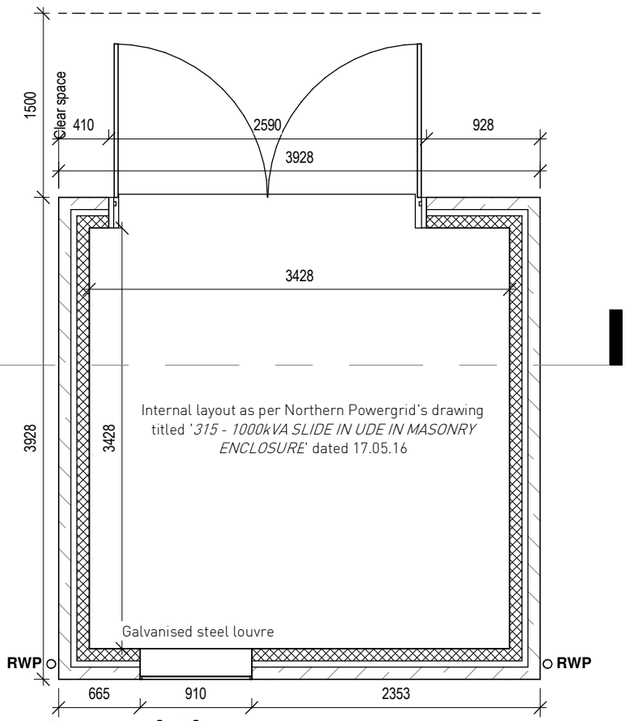

Ground Floor

1 : 50



Roof Plan

1 : 50

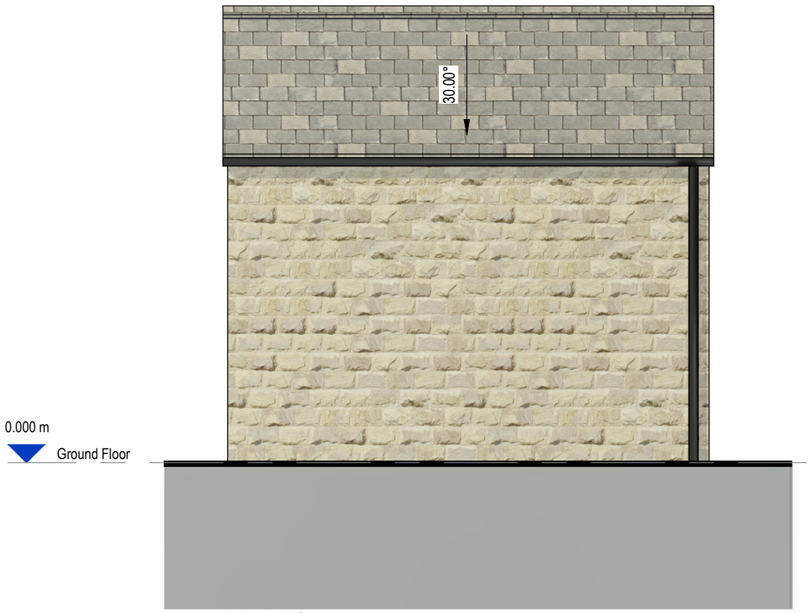

RH Elevation

1 : 50

1 : 50

0 1 2 3m

Contractor must verify all dimensions on site before commencing any work or shop drawings. If this drawing exceeds the quantities taken in any way the Architects are to be informed before the work is initiated. Only figured dimensions to be taken from this drawing. Do not scale off this drawing. Drawings based on Ordnance Survey and / or existing record drawings - design and drawing content subject to Site Survey, Structural Survey, Site Investigations, Planning and Statutory Requirements and Approvals. Authorised reproduction from Ordnance Survey Map with permission of the Controller of Her Majesty's Stationery Office. Crown Copyright reserved. Enjoy Design Ltd.

Drawing to be read in conjunction with Northern Powergrid's drawing titled '*315 - 1000kVA SLIDE IN UDE IN MASONRY ENCLOSURE*' dated 17.05.16

Rev:	Des:	By:	Date:	Checked:
B	Roof changed from GRP to slate effect tiles as requested by Planning Officer	MDC	08/09/22	WD
A	Louvre added to rear elevation	MDC	06/07/22	WD

Status: APPROVAL

The Old Brewery
High Court
Leeds
LS2 7ES
Tel: 0113 242 3622
www.enjoy-design.co.uk

Client: Camstead Ltd		Job No: 18019
Project: Abbey Road, Shepley		
Title: Proposed Substation - General Arrangement		
Date: 07/15/21	Scale: 1 : 50@A3	Checked By: Checker
Drawing No: NPG-01	Drawn By: MRC	Revision: B

ENJOY DESIGN