

Partial Site Plan - Substation Proposal

1 : 100

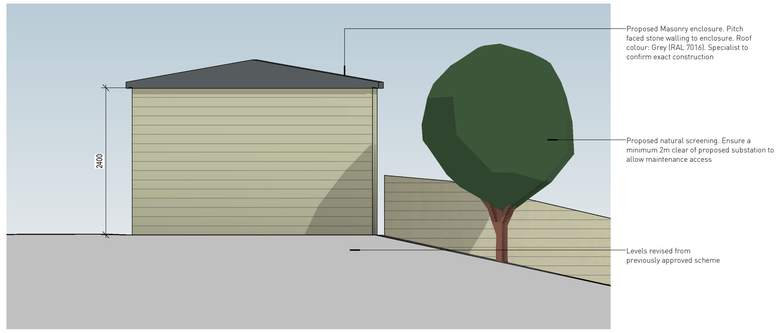

Elevation A

1 : 50



Elevation B

1 : 50

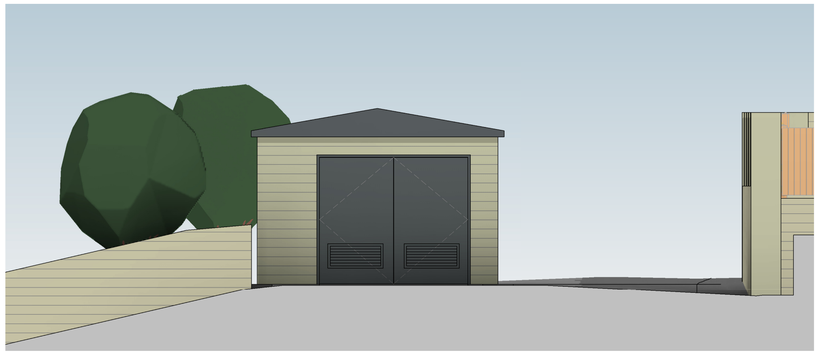

Elevation C

1 : 50

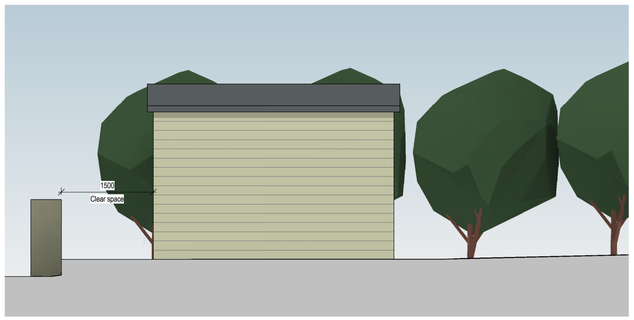

Elevation D

1 : 50

1 : 50
0 1 2 3m

1 : 100
0 1 2 3 4 5m

Contractor must verify all dimensions on site before commencing any work or shop drawings. If this drawing exceeds the quantities taken in any way the Architects are to be informed before the work is initiated. Only figured dimensions to be taken from this drawing. Do not scale off this drawing. Drawings based on Ordnance Survey and / or existing record drawings - design and drawing content subject to Site Survey, Structural Survey, Site Investigations, Planning and Statutory Requirements and Approvals. Authorised reproduction from Ordnance Survey Map with permission of the Controller of Her Majesty's Stationery Office. Crown Copyright reserved. Enjoy Design Ltd.

Notes.

Drawing to be read in conjunction with Northern Powergrid's drawing titled '315 - 1000kVA SLIDE IN UDE IN PREFABRICATED ENCLOSURE 600mm ABOVE GROUND LEVEL' dated 17.05.16

All levels shown are indicative and for coordination only. Refer to ARP information for confirmed levels and retainment requirements before commencing with any works.

Rev.	Des.	By	Date	Ch.
C	Updated and issued for Planning	MDC	24.01.2022	WD
B	Enclosure updated to masonry walls with grey roof	MDC	17.01.2022	WD
A	Substation revised to open on to Stretchgate. Plots 22 to 27 relocated to allow for stone walling. Levels revised and stone walls (with timber infill) shown. Substation added with adjacent path relocated	WD	18.08.2021	WD

Status: APPROVAL

The Old Brewery
High Court
Leeds
LS2 7ES
Tel: 0113 242 3622
www.enjoy-design.co.uk

Client: Scotfield Ltd		Job No: 18,019
Project: Abbey Road, Shepley		
Title: Proposed Substation - Site Location		
Date: 07/19/21	Scale: As indicated@A1	Checked by: Checker
Drawing No: S-001	Drawn By: MRC	Revision: C

ENJOY DESIGN