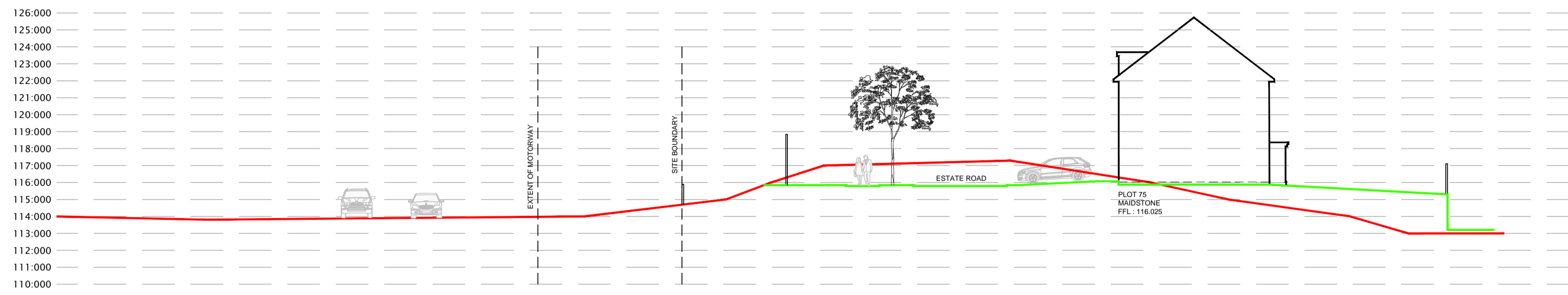
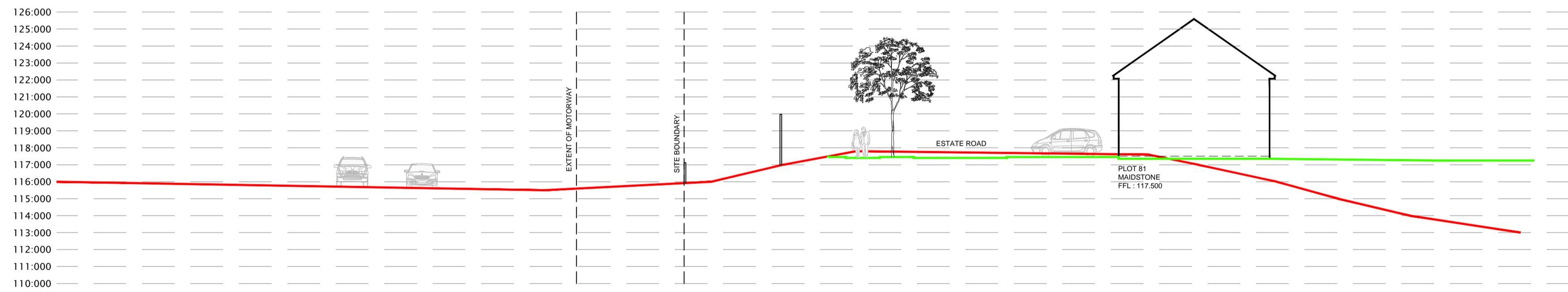


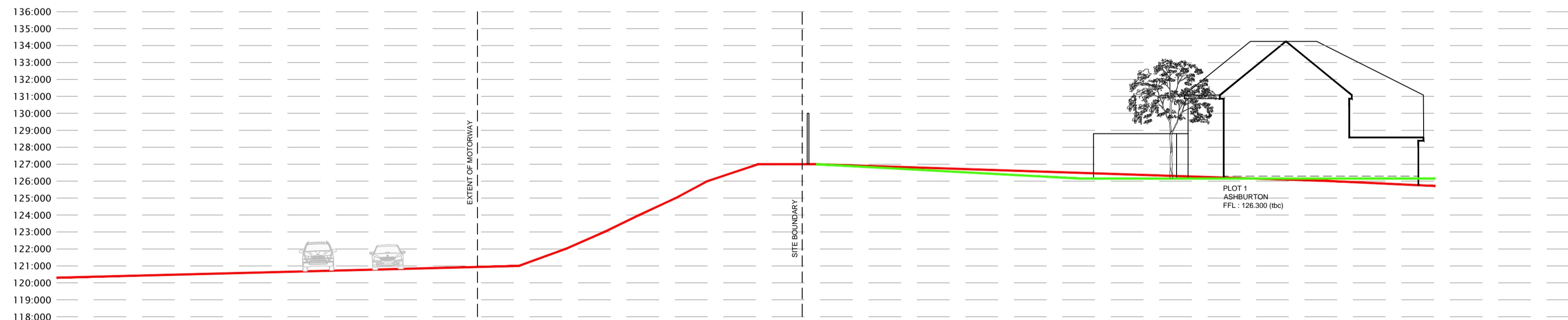
SECTION A-A



SECTION B-B



SECTION C-C



SECTION D-D

Proposed Ground Level
Existing Ground Level



SECTION LINE LOCATION PLAN
(not to scale)

REV	DATE	DESCRIPTION	BY	CHECK
REV D	06.06.22	DRAWING UPDATED TO INCLUDE SECTION D-D	SD	LM
REV C	27.05.22	DRAWING UPDATED TO REMOVE BLIND AND INCREASE ACOUSTIC HIGHWAY FENCE TO 3m HIGH.	SD	LM
REV B	13.04.21	DRAWING UPDATED TO INCLUDE ADDITIONAL SECTION LINE	SD	LM
REV A	25.03.21	DRAWING UPDATED TO REFLECT LATEST SITE LAYOUT	SD	LM

REV	DATE	DESCRIPTION	BY	CHECK



CLIENT: BARRATT LEEDS	DRAWING NUMBER: P17:5076:10 D
PROJECT: PROPOSED RESIDENTIAL DEVELOPMENT WHITECHAPEL ROAD, CLECKHEATON	SCALE @ A1: 1:200
DRAWING: PROPOSED SITE SECTIONS	DRAWN: SD DATE: 09.03.21
	CHECKED: LM DATE: 09.03.21



Do not scale off this drawing - Only figured dimensions to be taken from this drawing. Drawings based on Ordnance Survey and/or existing record drawings - Design and Drawing content subject to Site Survey, Structural Survey, Site Investigations, Planning and Statutory Requirements and Approvals. Authorised reproduction from Ordnance Survey Map with permission of the Controller of Her Majesty's Stationary Office. Crown Copyright reserved.

14 MARINER COURT / CALDER PARK / WAKEFIELD / WF4 3FL
01924 383322 / www.jrpassoc.co.uk / info@jrpassoc.co.uk
jrpassoc is a trading style of John R Paley Associates Limited