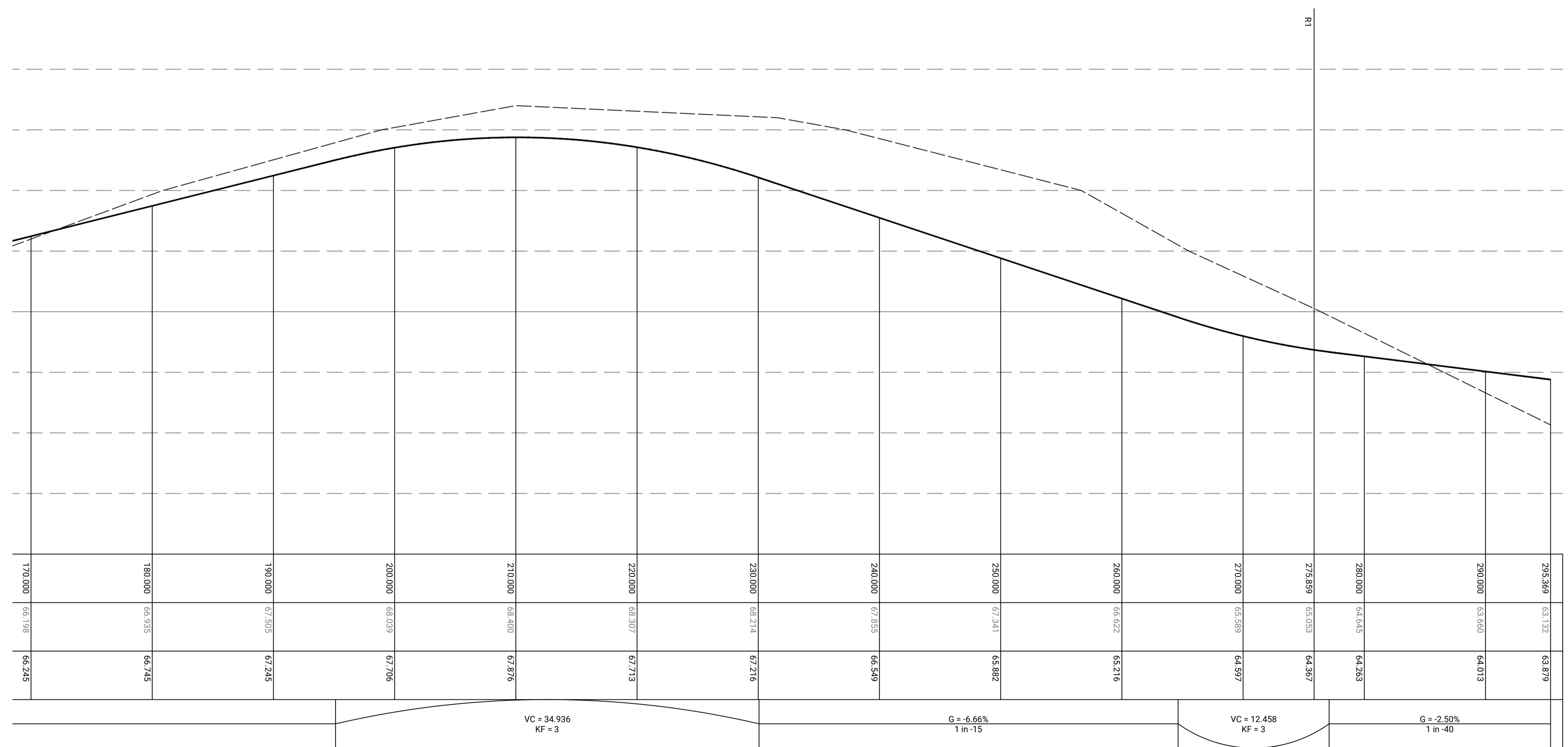
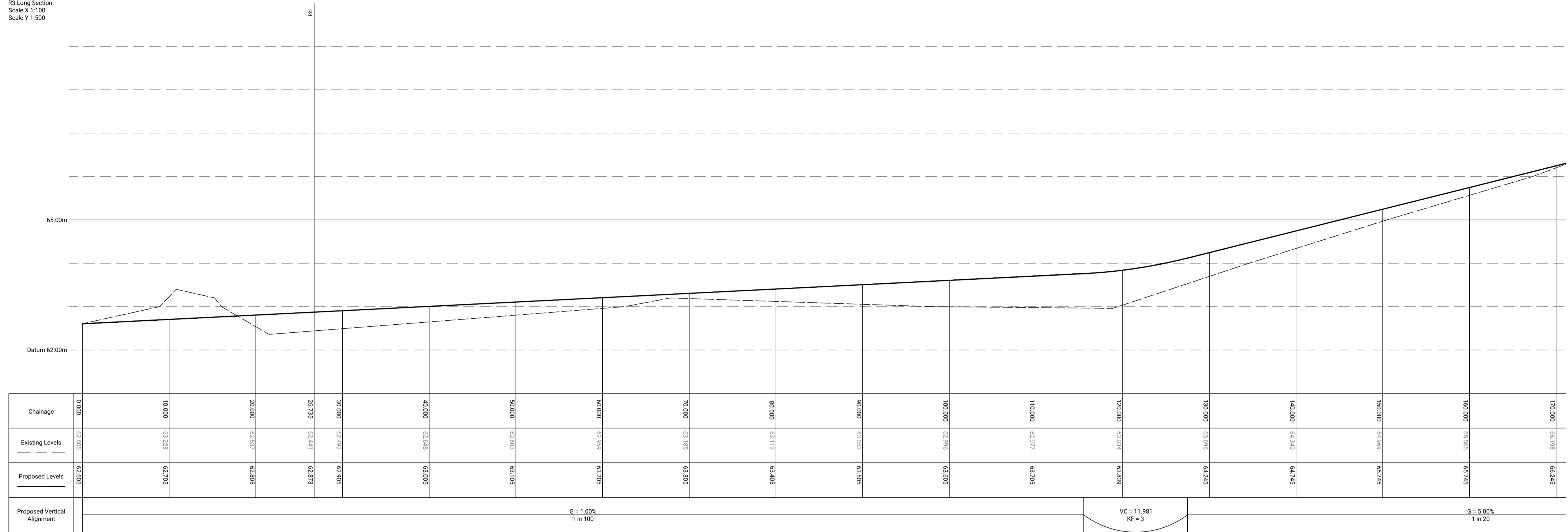
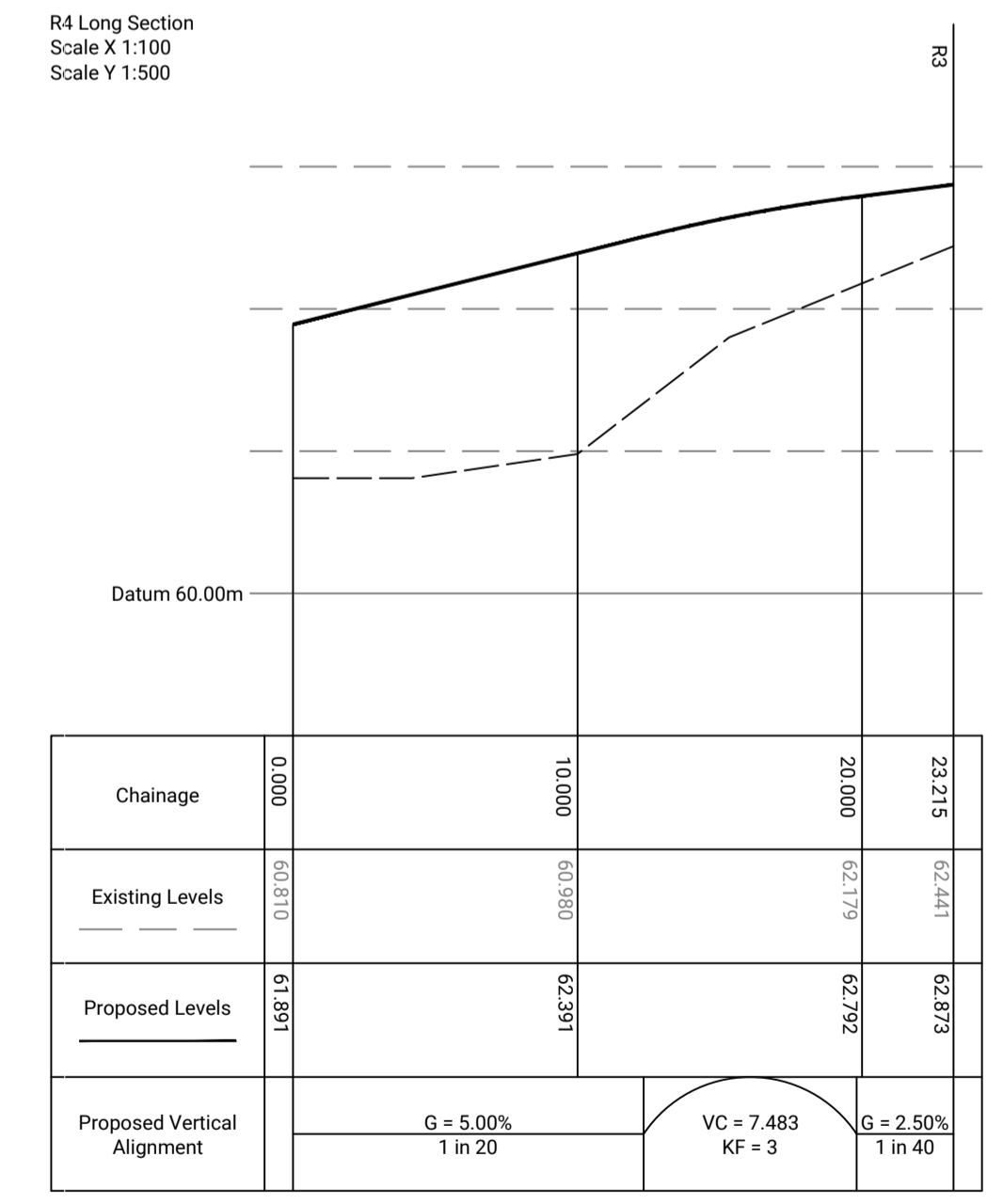


R3 Long Section  
Scale X 1:100  
Scale Y 1:500



R4 Long Section  
Scale X 1:100  
Scale Y 1:500



GENERAL NOTES  
This drawing shows the provisional design only and is subject to Local Authority approval. This drawing should not be scaled for setting out purposes unless specified.

This drawing is based on a topographical/ordnance survey provided by others.

REV	DATE	DESCRIPTION
PROJECT		
LADY ANN ROAD, BATLEY		
TITLE		
LONG SECTIONS ROADS 3 AND 4		
SCALE		
1:250 @ A1		
DRAWING		
1247 PL 004		
DATE		
22.12.2022		