












-  FOOTWAY
-  CYCLE TRACK
-  SHARED USE
-  HALF HEIGHT KERB
-  EDGING
-  KERB
-  WHITE LINING
-  BRIDLEWAY FEATURE
-  TACTILE PAVING
-  SPEED MANAGEMENT



Tel : 01924 664 000 Email : [info@devplanning.co.uk](mailto:info@devplanning.co.uk)  
<http://www.devplanning.co.uk>

CLIENT: **KMBC**

PROJECT: **DEWSBURY RIVERSIDE**

TITLE: **SITE ACCESS LAYOUT PLAN  
 PRELIMINARY ACCESS  
 FOLLOWING LINK ROAD CONSTRUCTION**

SCALE @A3	APPROVED:	DATE:
NTS	DRS	17/10/2022
PROJECT No:	DRAWING No:	REV
2020213	DPL SK165	A

© Development Planning Limited