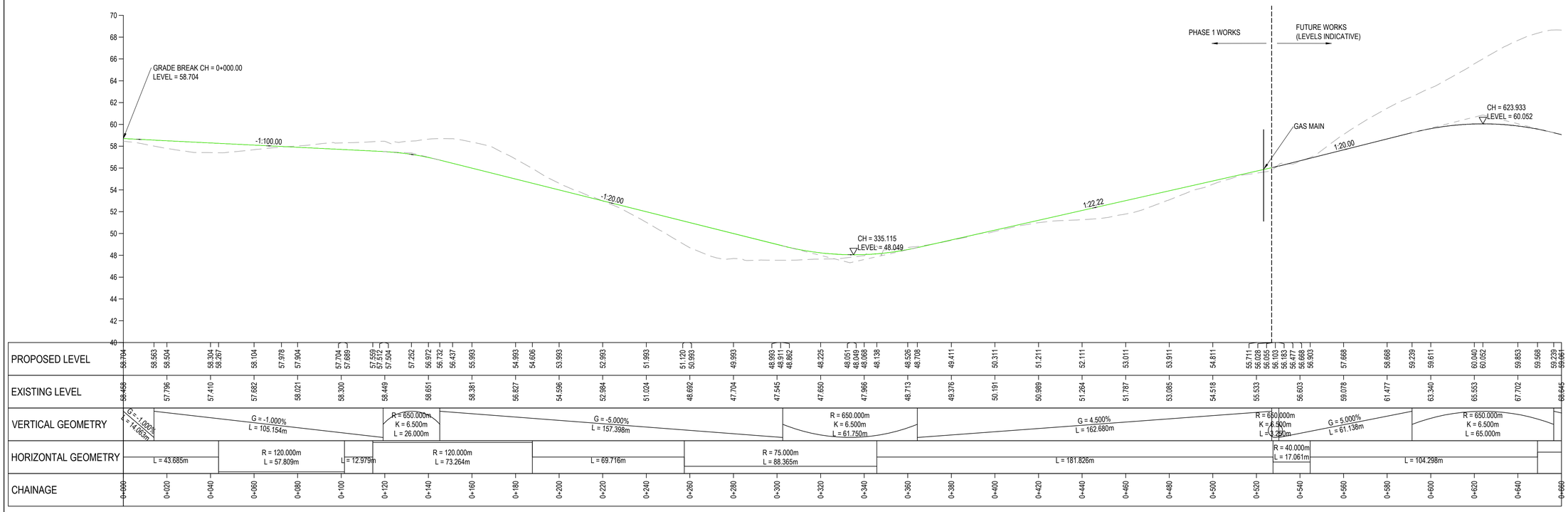

ROAD 4 ALIGNMENT CH 0+000.00 - 0+742.55
SCALES: H 1:1000, V 1:200

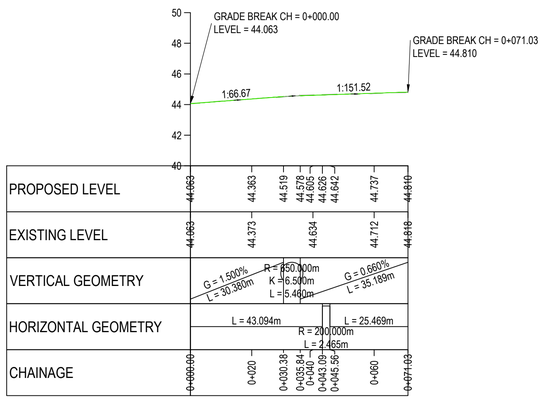

EX ROAD 1 ALIGNMENT (R.THPE EAST) CH 0 - 0+071.03
SCALES: H 1:1000, V 1:200

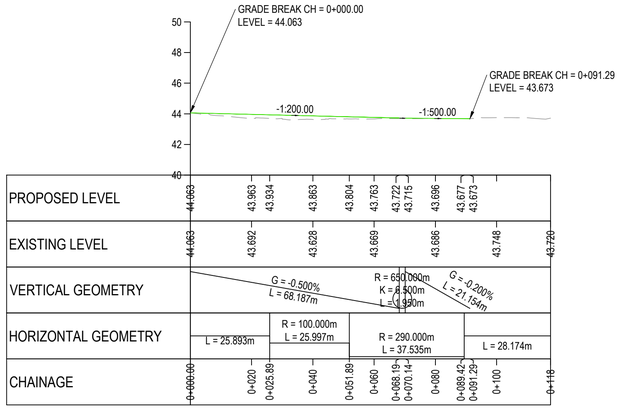

EX ROAD 2 ALIGNMENT (R.THPE WEST) CH 0+000.00 - 0+117.60
SCALES: H 1:1000, V 1:200

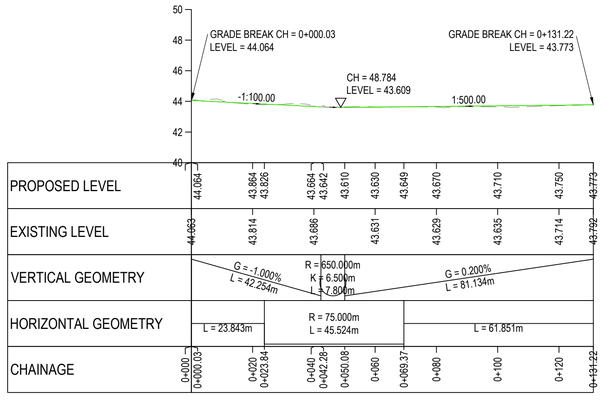

EX ROAD 3 ALIGNMENT (R.THPE NORTH) CH 0+000.00 - 0+131.22
SCALES: H 1:1000, V 1:200

20 10 0 20 40 60 80
1 : 1000
SCALE BEFORE REDUCTION

© Buro Happold Limited or its group companies.
All Rights reserved. Buro Happold and its group companies assert (unless otherwise agreed in writing) their rights under s.77 to 89 of the Copyright, Designs and Patents Act 1988.

DO NOT SCALE THIS DRAWING.

HEALTH AND SAFETY INFORMATION

IN ADDITION TO THE HAZARDS/RISKS NORMALLY ASSOCIATED WITH THE TYPES OF WORK DETAILED ON THIS DRAWING, NOTE THE FOLLOWING

CONSTRUCTION.

MAINTENANCE/CLEANING/OPERATION.

DECOMMISSIONING/DEMOLITION.

DRAFT

Rev	Description	Date	Iss'd	Rev'd	App'd

Project Stage

Status of Drawing

BURO HAPPOLD

3 Wellington Place
Leeds
LS1 4AP
Tel: 0113 204 2200
Fax:
Email:
Web: www.burohappold.com

Client *KIRKLEES COUNCIL*
Architect *BARTON WILMORE*
Project **DEWSBURY RIVERSIDE**
Drg Title HIGHWAYS PHASE 1
LONGSECTIONS
SHEET 3

Job No. 0048206
Scale@A1 1- 1000
Drawn/Designed By. KH
Checked By.
Approved By.
Drawing No. DR-BH-XX-XX-DR-C-00-2166
Revision

Kieran Horner \\Sheffield\Project\ab\0048206 Dewsbury Riverside\08 Cities - Infra\01_Sheet\03_Highways\02_Detailed Design\DR-BH-XX-XX-DR-C-00-2164 to XX - [Phase1 Long Sections].dwg