

Proposed Tree Plan
1 : 500



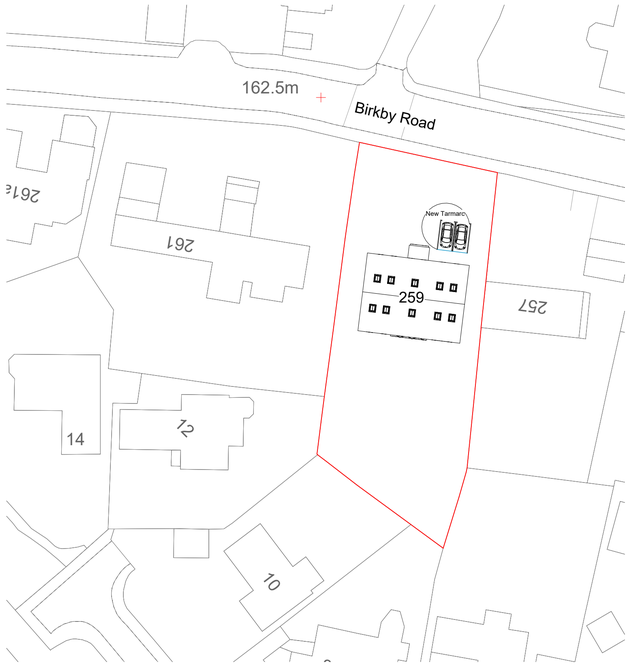

Proposed Site Plan
1 : 500

Site Boundaries

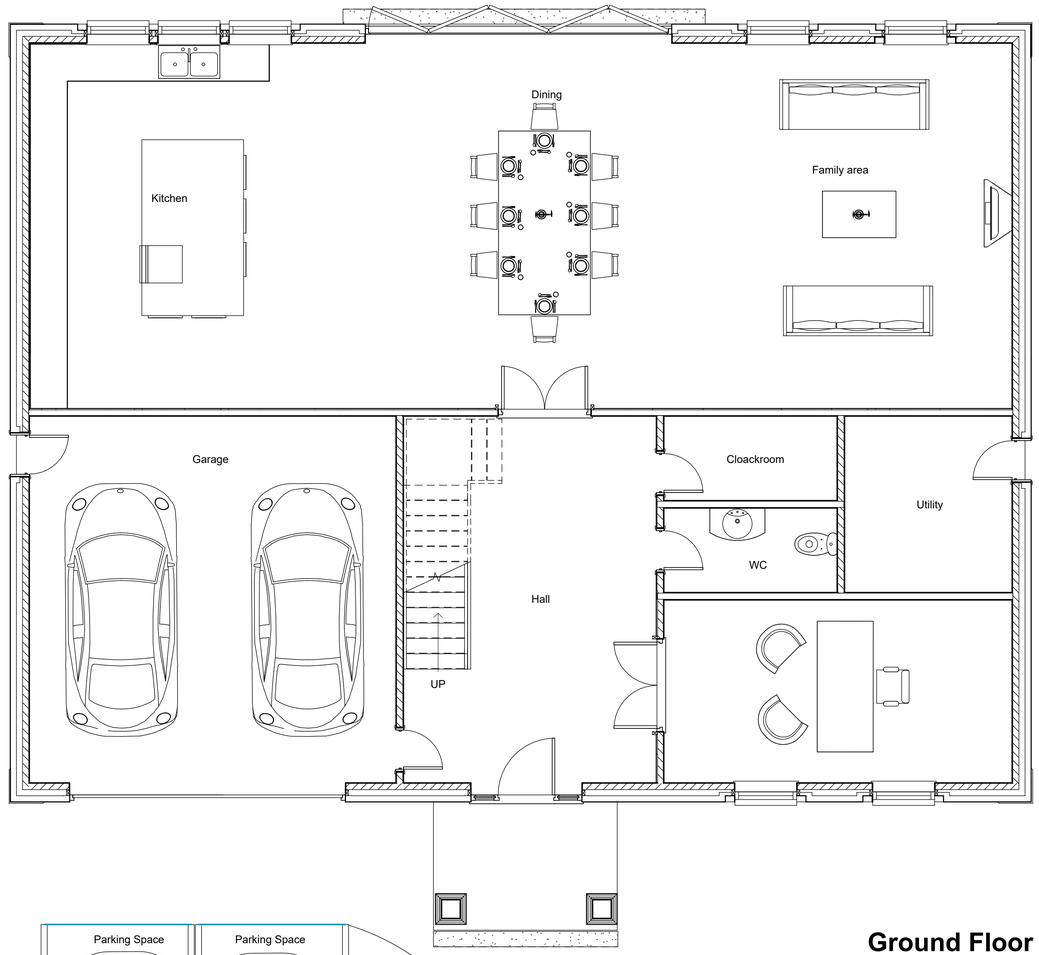

Site Boundaries

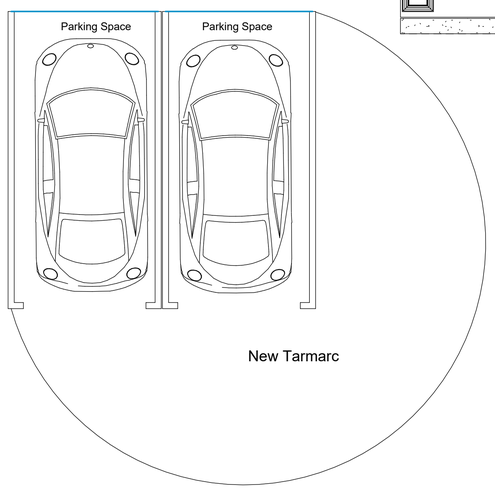

Ground Floor
1 : 50

Location Plan

North Point

The contractor must verify all dimensions on site before commencing any work orfabrication drawings. If this drawing exceeds the quantities taken in any way Trend Architecture are to be informed before the work is initiated. Only figured dimensions are to be taken from this drawing. Do not scale off this drawing. Drawings are based on Ordnance Survey and / or existing record drawings - design and drawing content issubject to detailed Site Survey, Structural Survey, Site Investigations, Planning and Statutory Requirements and Approvals. Authorised reproduction from Ordnance Survey Map with permission of the Controller of Her Majesty's Stationery Office.Crown Copyright reserved. Trend Architecture Copyright.

Drawing Notes:

Rev:	Description:	Revised By:	Issue Date:

Mr Banwait

259 Birkby Road, Huddersfield, HD2 2DW

Drawing Title:
Site and Ground Floor Plan

Scale: As indicated@A1 Issue Date: 30/09/21

Drawn By: N.G. Checked by: JA

Drawing Number: TR-A21-0604-002 Revision: E

Reason For Issue:
New Build Planning

TREND ARCHITECTURE
T: 01484 941051
plan@trendarchitecture.co.uk
www.trendarchitecture.co.uk