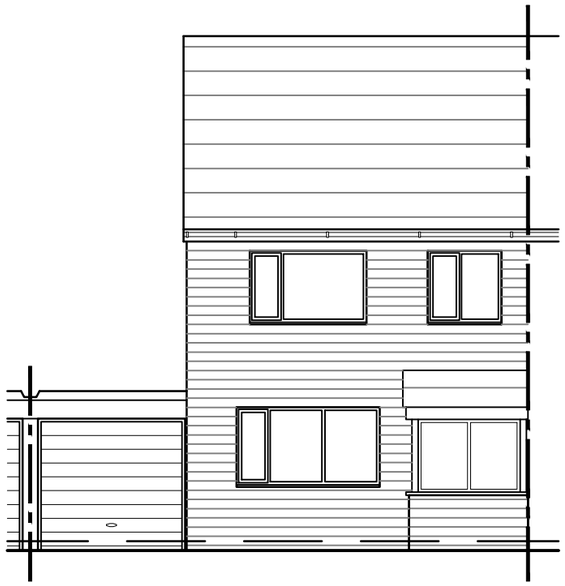

Existing Front Elevation
Scale: 1:100

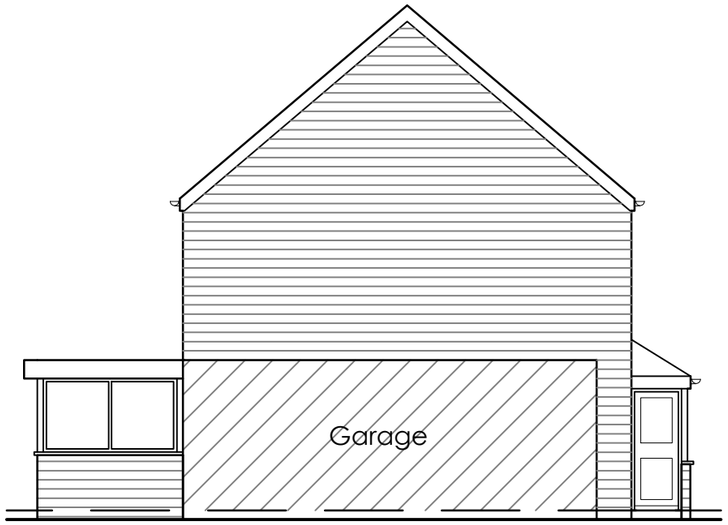

Existing Side Elevation - From Number 5
Scale: 1:100



Site Location Plan
Scale: 1:1250

North

Key

Site Boundary

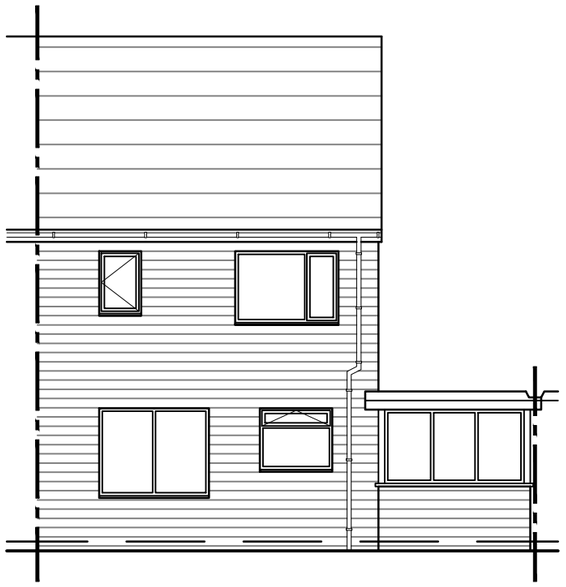

Existing Rear Elevation
Scale: 1:100



Existing Side Elevation - From Number 9
Scale: 1:100

REV	Notes	Date	By
.	.	.	.

CRISP
architecture

Email: crisparchitecture@gmail.com

Chartered Institute of
Architectural Technologists
Chartered Practice

Project: 7 High Lea, Marsden, HD7 6DZ

Drawing Title: Existing Ground Floor Plan

Project No: 2104	File Identifier:2104_72_03
Drawing No: 72_03	Revision: . . . . .
Drawn By: SMH	Checked By:SMH
Scale: 1:50 @ A3	Date: 26/04/2021

Purpose of Issue: FEASIBILITY

Drawing Status: PLANNING