General Notes

THIS DRAWING HAS BEEN PREPARED FROM HAND MEASURED SURVEY INFORMATION AND IS FOR INFORMATION PURPOSES ONLY. DO NOT SCALE FROM DRAWING, USE FIGURED DIMENSIONS ONLY. ALL DIMENSIONS MUST BE CHECKED AND VERIFIED ON SITE PRIOR TO COMMENCEMENT OF WORK AND DESIGNER TO BE NOTIFIED OF ANY DISCREPANCIES.

Front Elevation 1:75

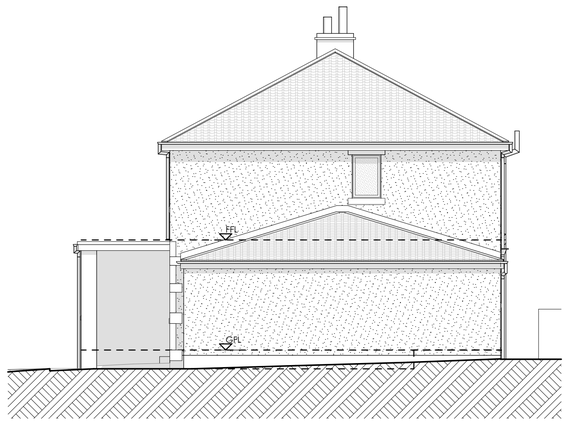

Side Elevation 1:75

Rear Elevation 1:75

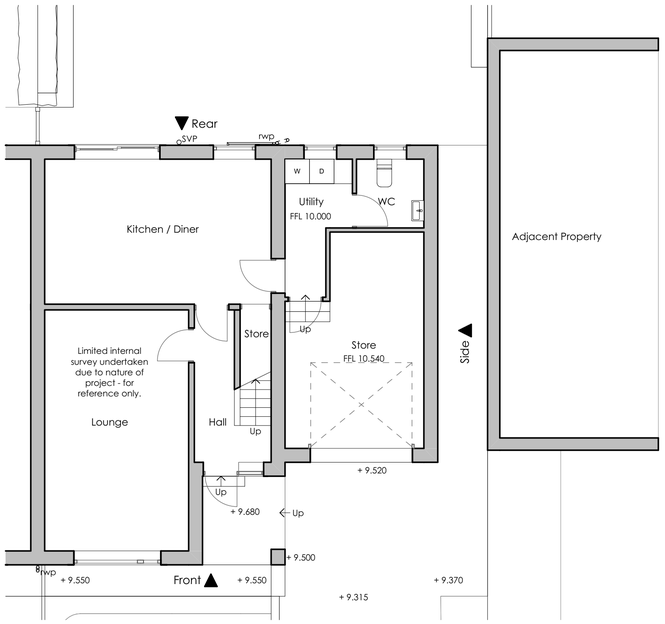

Groud Floor Plan 1:75

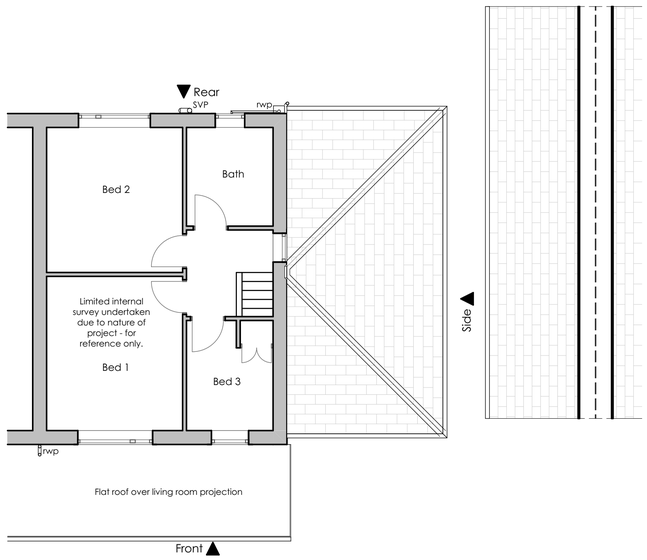

First Floor Plan 1:75

Site Location Plan 1:1000

Revision	Description	Issued	Checked	Date

Client:
Mr B Hutchinson

Project:
Proposed Extension
Highwind 41 Oldfield Road
Honley

Drawing:
Existing

Drawing Status:

Planning

Date:	Scale @ A1:	Drawn by:
AUG 20	1:75 / 1000	AB
Project No:	**Drawing No:**	**Revision:**
150	(0-) 01	

BA Bamford Architectural Ltd.
07725022034
enquiry@bamfordarchitectural.co.uk
bamfordarchitectural.co.uk