






© ASWYAS 2022.
 Archaeological Services W Y A S,
 Nephshaw Lane South, Morley, LS27 7JQ
 Tel: 0113 535 0163 Email: archaeology@wyjs.org.uk www.aswyas.com

Project No. X655
 Fig. 2.
 Site plan

	SITE BOUNDARY		GEOPHYSICAL ANOMALY
	TRIAL TRENCH		BUILDING RECORDING
	ARCHAEOLOGICAL FEATURE		

0 250m
 1:7500 @ A3

Reproduced from the Ordnance Survey mapping with the permission of the Controller of Her Majesty's Stationery Office.
 © Crown Copyright. Unauthorised reproduction infringes Crown copyright and may lead to prosecution or civil proceedings.
 Wakefield Metropolitan District Council Licence 100019574, 2022.