

SCENARIO 2a

Layout

- Existing layout (post-2019 per WSP Drawing: 70038464-WSP-HGN-J28-DR-CH-01_01.AB01)
- LCC M2D2L bus schemes (per LCC Phase 1 Drawings: -LCC-HWT-2A-DR-CH-0001-P01.1 and -LCC-HWT-2B-DR-CH-0001.P01.1)
- LCC slip-road toucan crossings

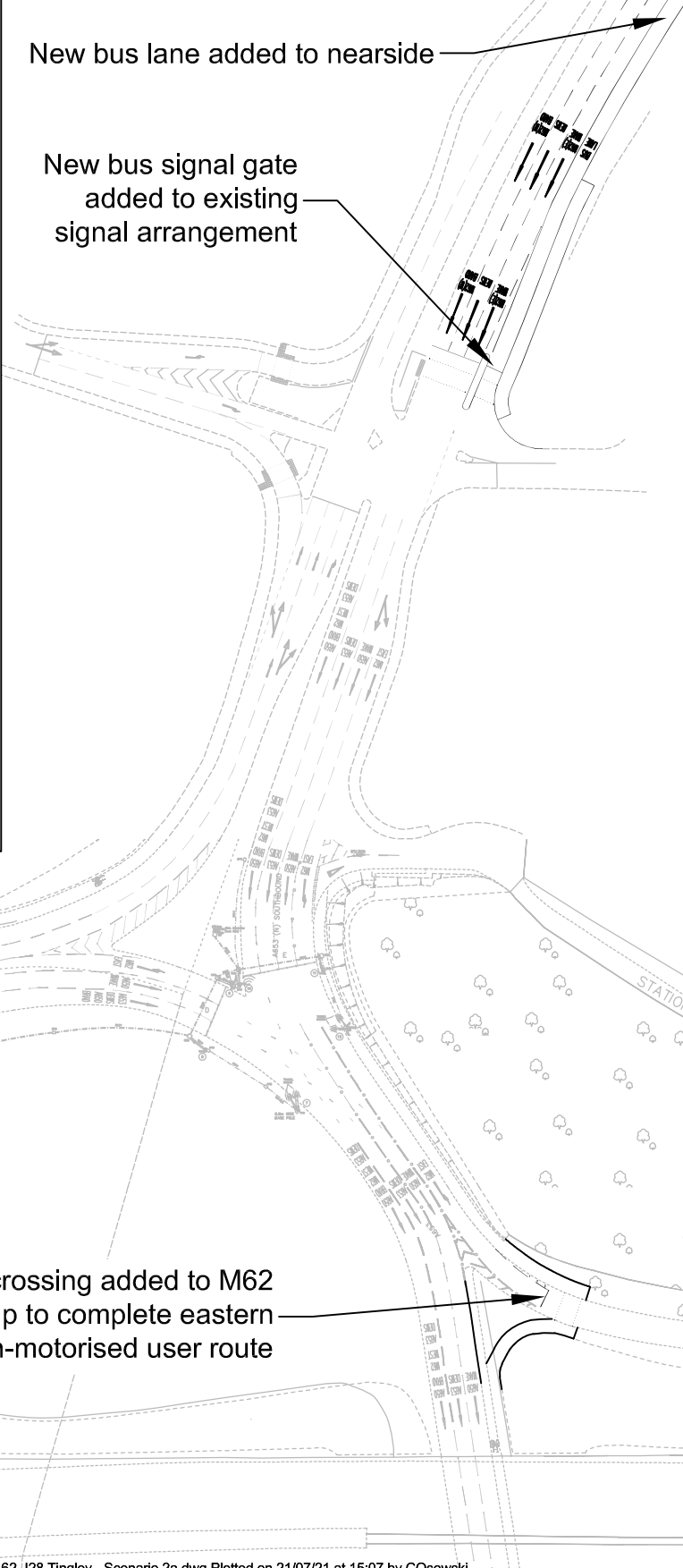
Flows

- Base flow matrices
- Committed development matrices

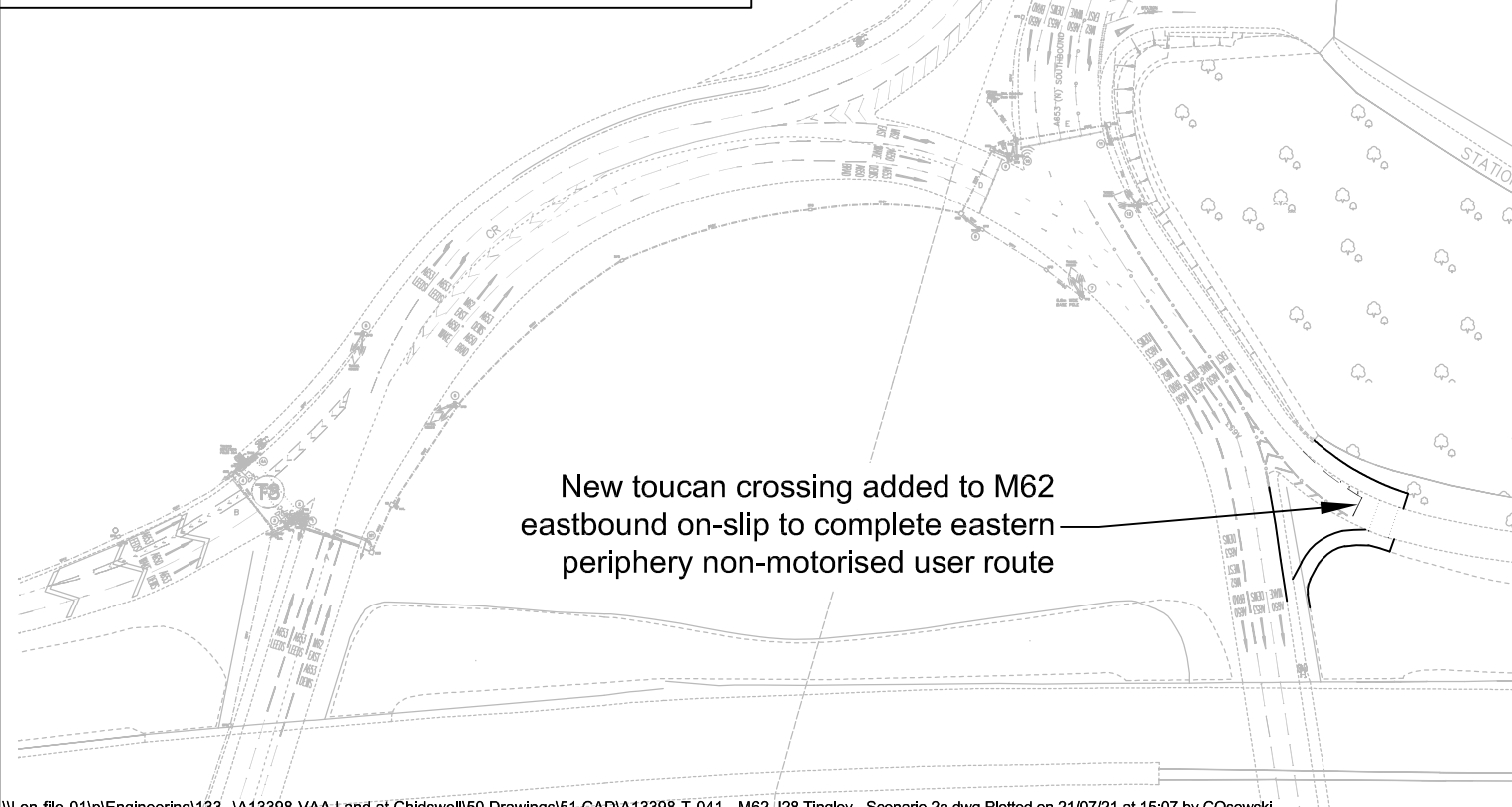
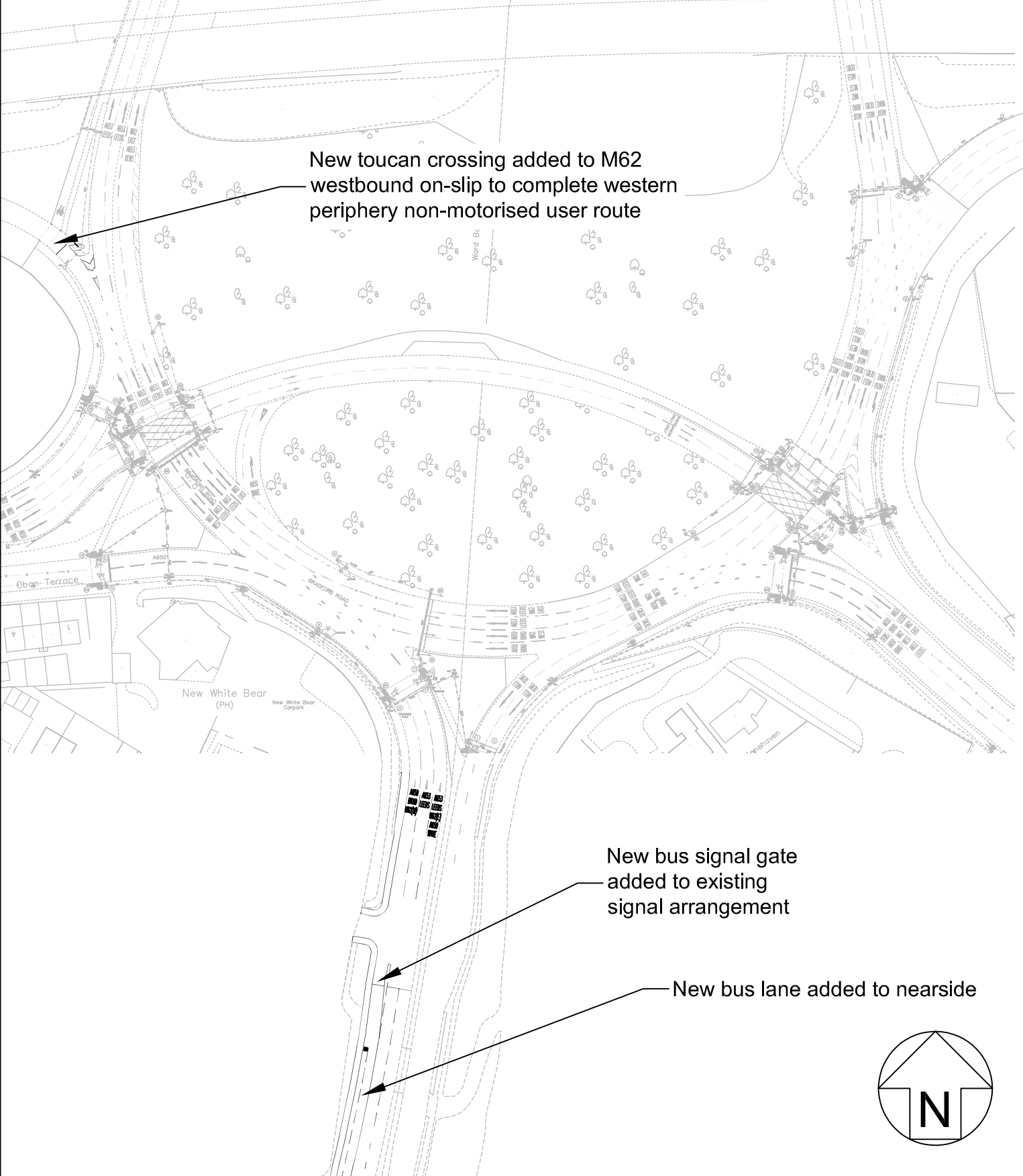
Summary TRANSYT Outputs

Scenario	Total pcu	Max DoS%	PI (£)
2019 AM	8098	109%	4995
2019 PM	7863	113%	5741
2033 AM	8740	125%	9140
2033 PM	8454	120%	9613

Area North of M62



Area South of M62



\\Lon-file-01\p\Engineering\133-VA13398-VAA Land at Chidswell\50 Drawings\51 CAD\VA13398-T-041 - M62 J28 Tingley - Scenario 2a.dwg Plotted on 21/07/21 at 15:07 by COsowski



Pell Frischmann

Project	M62 JUNCTION 28 - TINGLEY INTERCHANGE			Scale	NTS
	Drawing Title			File No.	A13398-T-041 - M62 J28 Tingley - Scenar
Project	SCENARIO 2a: GENERAL ARRANGEMENT			Drawing Status	FOR DISCUSSION
				Drawing No.	A13398-T-041
				Revision	C

