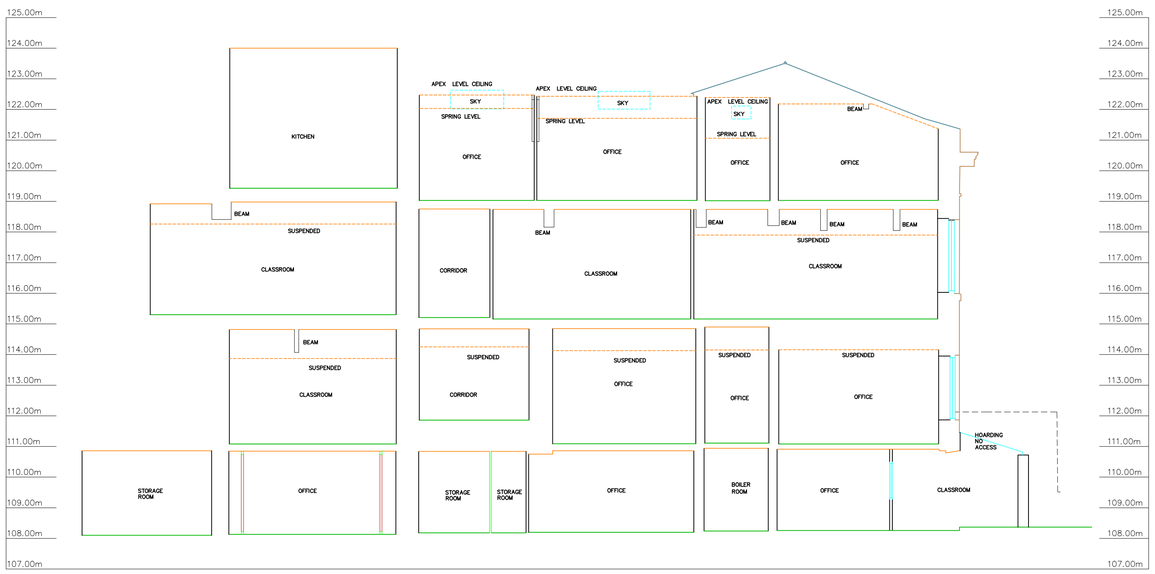

SECTION C-C'

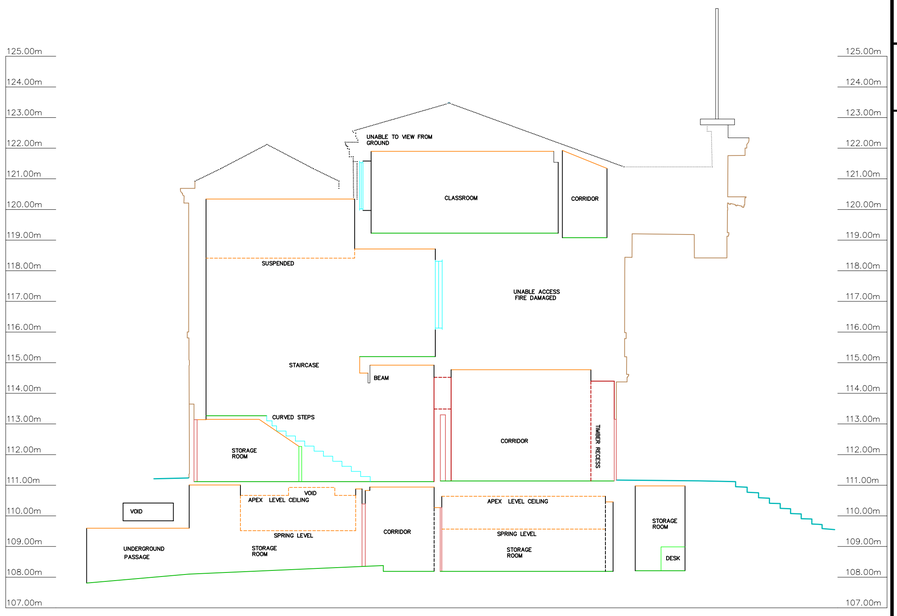

SECTION D-D'

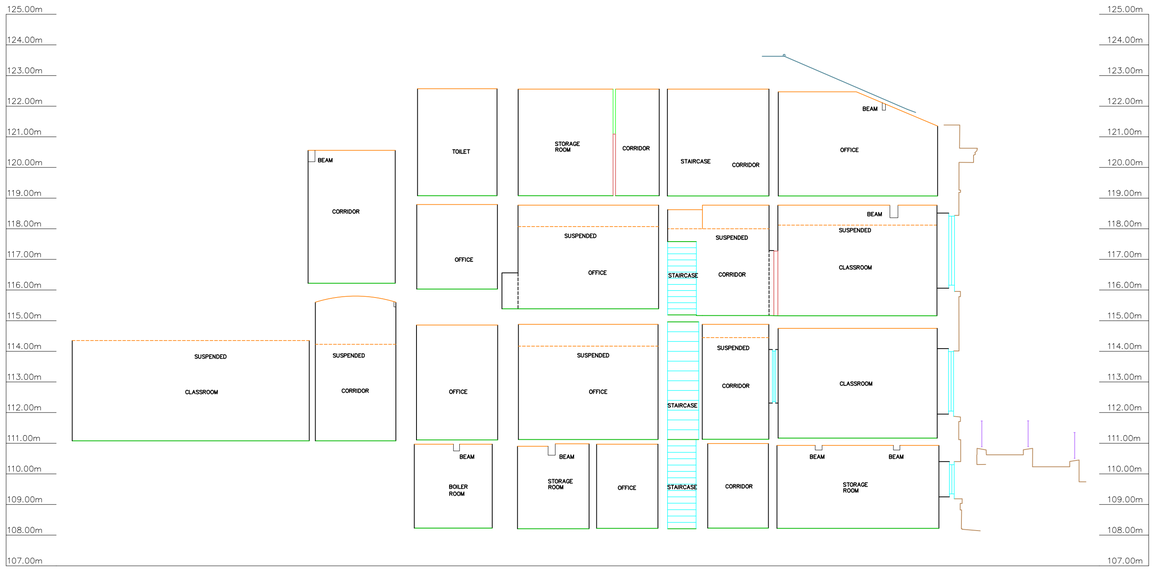

SECTION E-E'

Notes

This drawing and the information contained therein is issued in confidence and is the copyright of Met Geo Environmental Ltd. Disclosure of this information to Third Parties and unauthorised copying or replication of this data without approval is forbidden.

Datum : Related to OSBM
Value 108.31
Situated on wall outside St. Patrick's Church
OSBM 414095.48 416948.34 108.31m

LAYOUT KEY

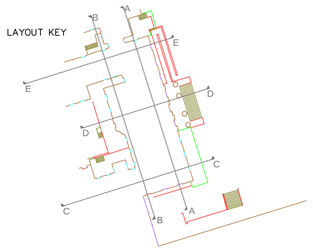

Rev	Date	Drawn	Description	Check
-	--/--/----	--	--	--

Met® GEO ENVIRONMENTAL

Southgate House
Pontefract Road
Stourton
Leeds
West Yorkshire
LS10 1SW

T: +44 [0] 1132 008 900
F: +44 [0] 1132 008 901
E: admin@metgeoenvironmental.com
W: www.metgeoenvironmental.com

Client
RHODES ASSET MANAGEMENT LTD

Site
FORMER KIRKLEES COLLEGE
NEW NORTH ROAD HUDDERSFIELD HD1 5JY

Title
SECTION
PLAN

Surveyed	PF,KZ	Drawn	PF
Chk.	DA	Date	06/11/2017

Scale	Job No	Sheet Size	Rev
1:100	P17-00727	A1	01

DWG Ref

Year	Number	Originator	Zone	ID	Type	Role	Sheet
P17	00727	MET	INT	SEC	M2	B	001