
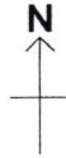
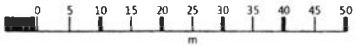
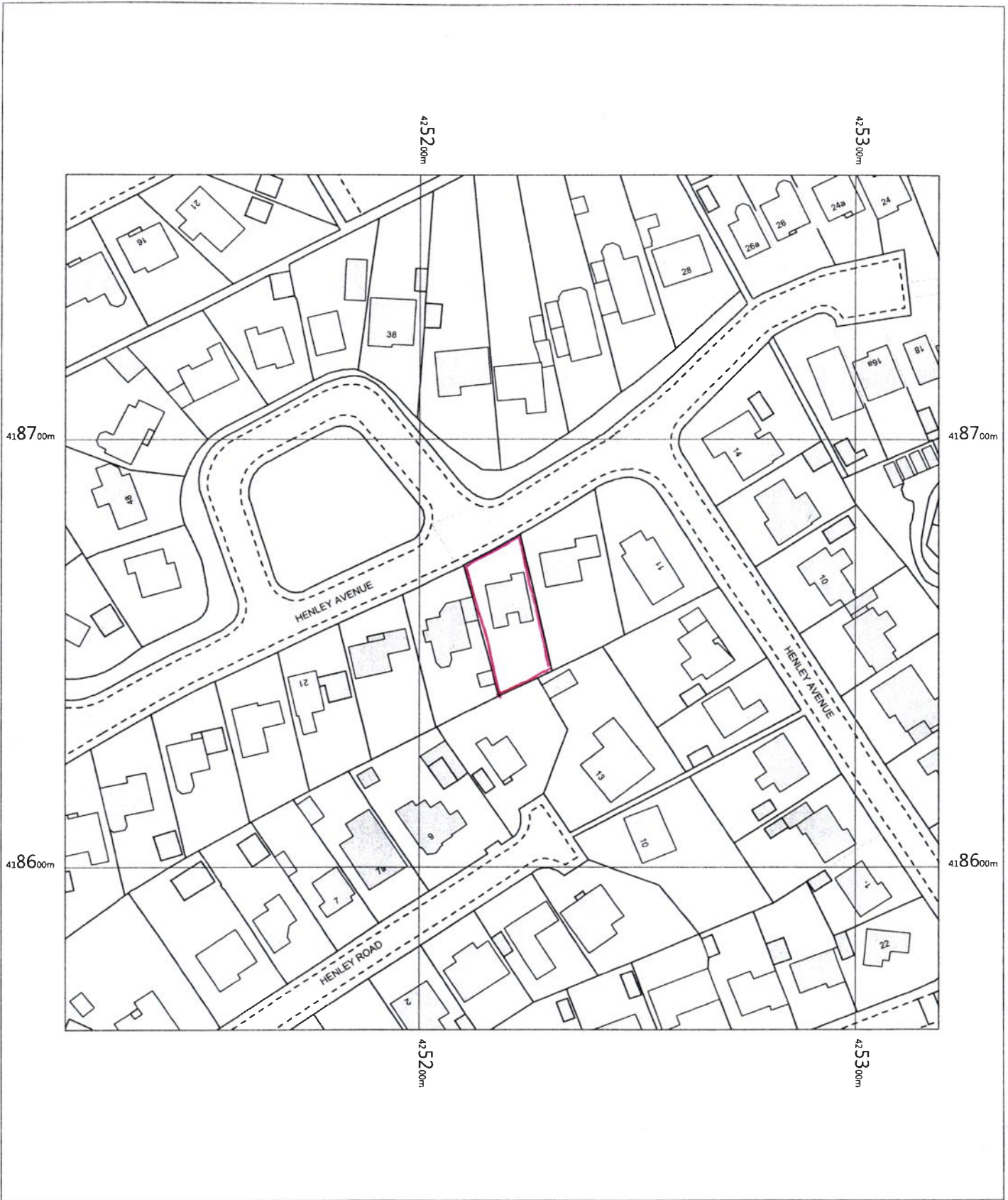


LOCATION PLAN 1:1250



OS MasterMap 1250/2500/10000 scale
Monday, November 27, 2017, ID: BW1-00673177
maps.blackwell.co.uk

1:1250 scale print at A4, Centre: 425219 E, 418662 N

©Crown Copyright and database rights 2017 OS 100019980



BLACKWELL'S
www.blackwellmapping.co.uk

TEL: 0113 245 2623
comments@maps.blackwell.co.uk