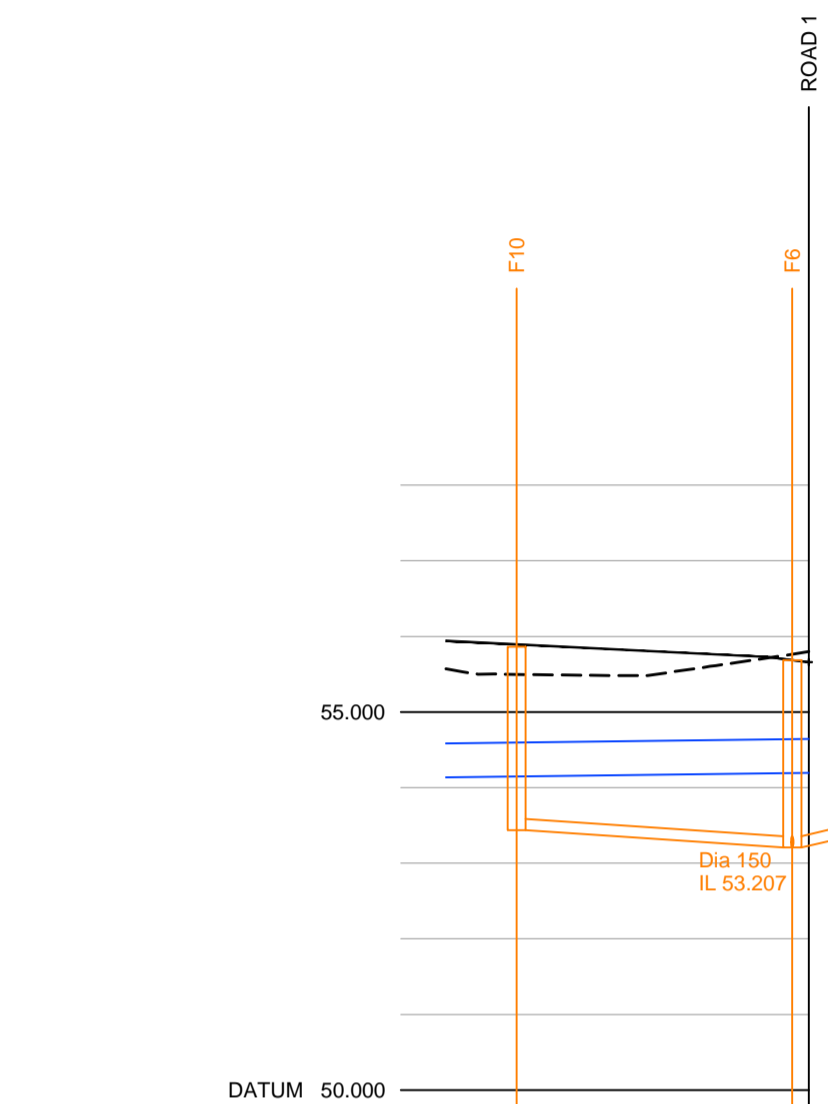
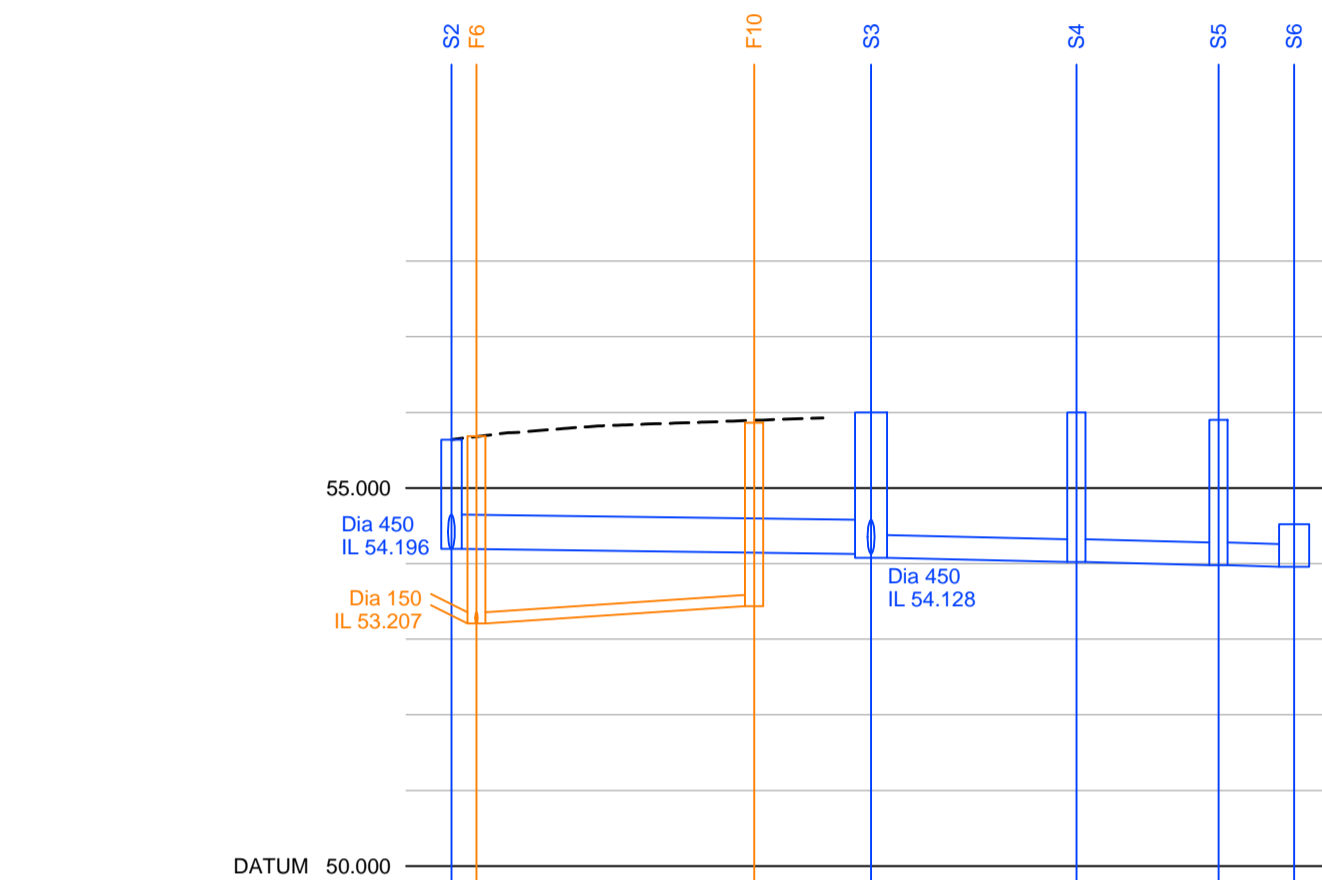


ROAD 1A	
CHAINAGE	0.000
EXISTING GROUND LEVEL	55.763
ALIGNMENT LEVEL	56.183
VERTICAL ALIGNMENT	G <sub>a</sub> = -1.000% 1: -100.0
HORIZONTAL ALIGNMENT	

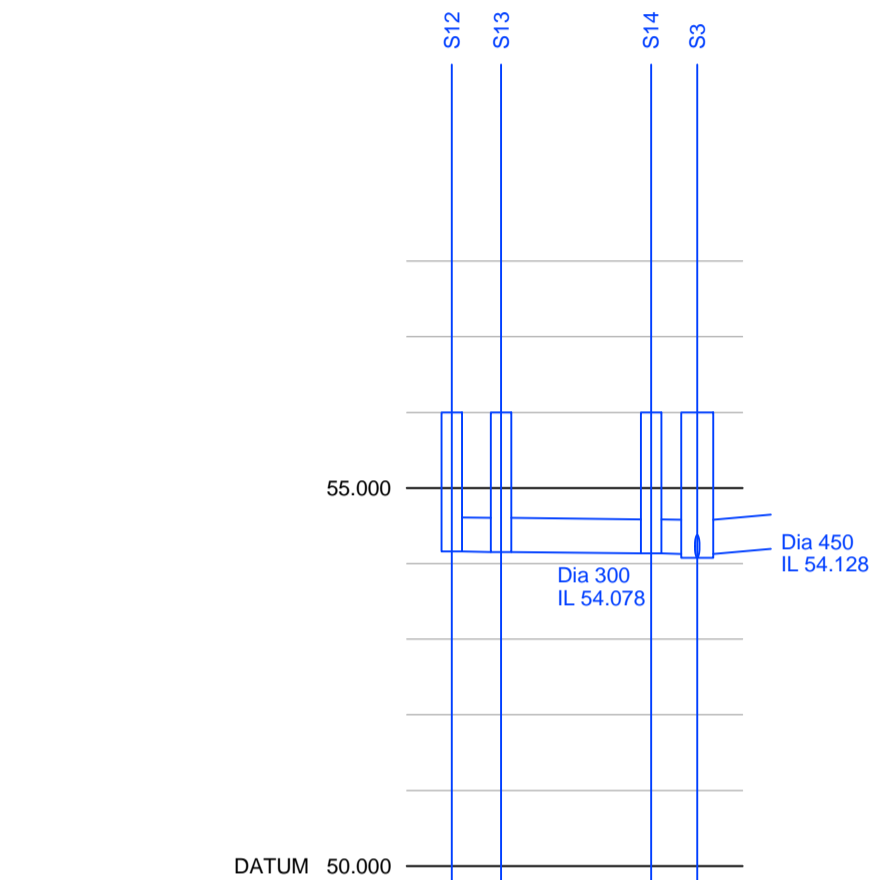


ROAD 1B	
CHAINAGE	0.000
EXISTING GROUND LEVEL	55.571
ALIGNMENT LEVEL	55.939
VERTICAL ALIGNMENT	G <sub>a</sub> = -1.000% 1: -100.0
HORIZONTAL ALIGNMENT	R = 20.000
STORMWATER COVER LEVEL	
STORMWATER INVERT	
STORMWATER DETAILS	Pipe 1.001 Dia 450 Circular CONC 1 in 408
STORMWATER LENGTHS	27.754
FOULWATER COVER LEVEL	55.883
FOULWATER INVERT	53.437
FOULWATER DETAILS	Pipe 2.000 Dia 150 Circular CLAY 1 in 80
FOULWATER LENGTHS	18.363

**SURFACE WATER DRAINAGE LONG SECTION DETAILS WHICH FALL OUTSIDE OF THE PROPOSED ROAD CONSTRUCTION AREAS**



SW LS 1 OF 2	
GROUND LEVEL	55.639
STORMWATER COVER LEVEL	55.639
STORMWATER INVERT	54.196
STORMWATER DETAILS	Pipe 1.001 Dia 450 Circular CONC 1 in 408
STORMWATER LENGTHS	27.754
FOULWATER COVER LEVEL	55.894
FOULWATER INVERT	53.207
FOULWATER DETAILS	Pipe 2.000 Dia 150 Circular CLAY 1 in 80
FOULWATER LENGTHS	18.363



SW LS 2 OF 2	
GROUND LEVEL	56.000
STORMWATER COVER LEVEL	56.000
STORMWATER INVERT	54.164
STORMWATER DETAILS	Pipe 3.000 Dia 450 Circular CONC 1 in 496
STORMWATER LENGTHS	3.263

**NOTE:**  
ALL ADOPTABLE SEWERS TO BE LAID IN 150mm CLASS 'S' GRANULAR BED & SURROUND AND MINIMUM 300mm VERTICAL CLEARANCE REQUIRED AT CROSSINGS

Rev	Amendment	Drawn	Date	Checked

PRELIMINARY DRAWING



Client: B.A.K. BUILDING (CONTRACTS) LTD

Project Title: LAND OFF UNION STREET, HECKMONDWIKE

Drawing Title: LONGITUDINAL SECTIONS SHEET 2 OF 2

Scale: AS SHOWN	Drawn By: NJB
Drawing Size: A1	Checked By: PJM
Date: 19.08.19	Approved By: PJM

Drawing Number	Rev
11075-003	-