REVISION

a - dimension change - 08.06.17

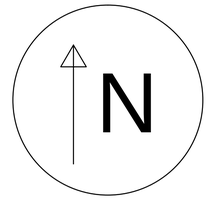

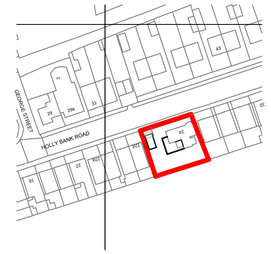

Location Plan

SCALE 1:1250

0m 10 15 20 30 40 50 100

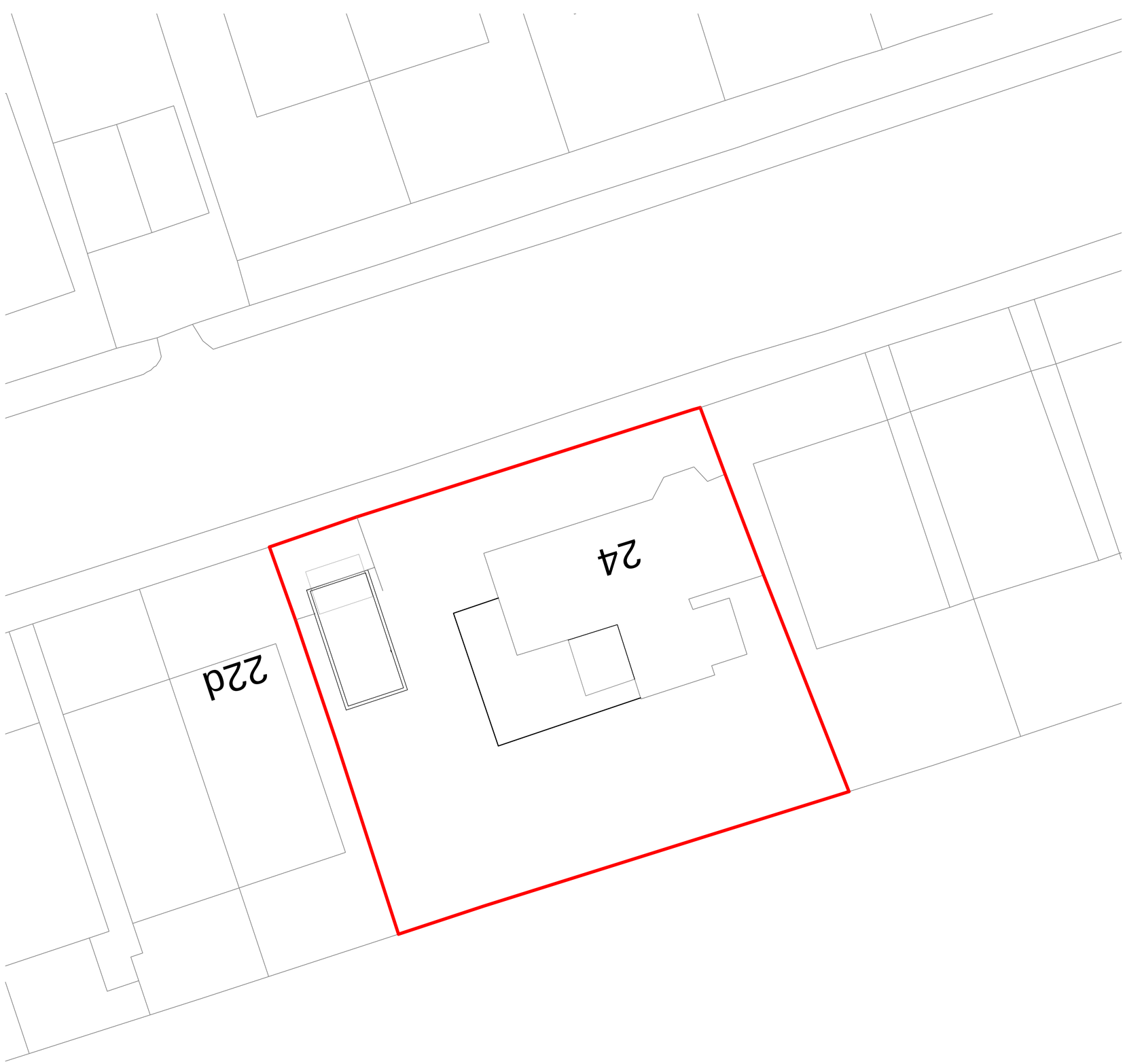

Site Plan

SCALE 1:100

0m 2 4 6 8 10

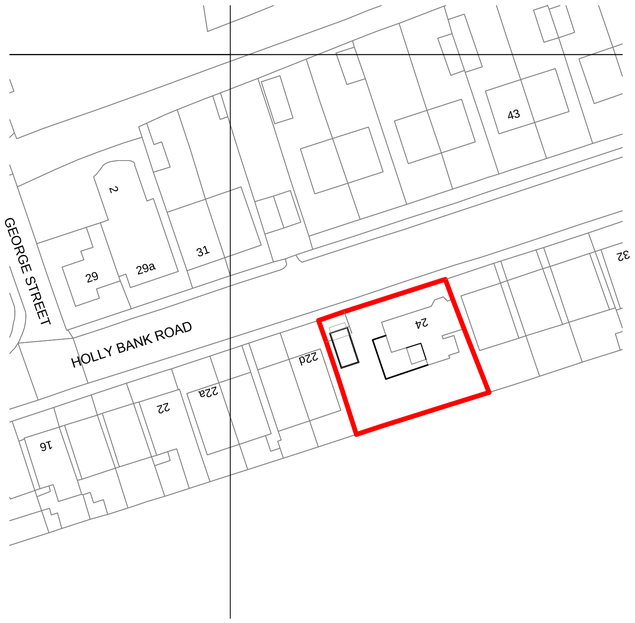

Block Plan

SCALE 1:500

0m 5 10 15 20 30 40 50

© THE CONTENTS OF THIS DRAWING REMAIN THE SOLE PROPERTY OF WELLSFIELD ASSOCIATES AND MUST NOT BE COPIED OR REPRODUCED WITHOUT PRIOR PERMISSION.

FULL SURVEY NOT CARRIED OUT, DRAWING PRODUCED USING INFORMATION SUPPLIED BY THE CLIENT

Wellsfield Associates

project

24 Holly Bank Road
Huddersfield
HD3 3LX

LOCATION, SITE AND BLOCK PLANS

date	drawn
Feb 17	WJ

scale	drg no.
1:100/1:500/1:1250	3366-01a