

front [north - west] elevation

side [south - west] elevation

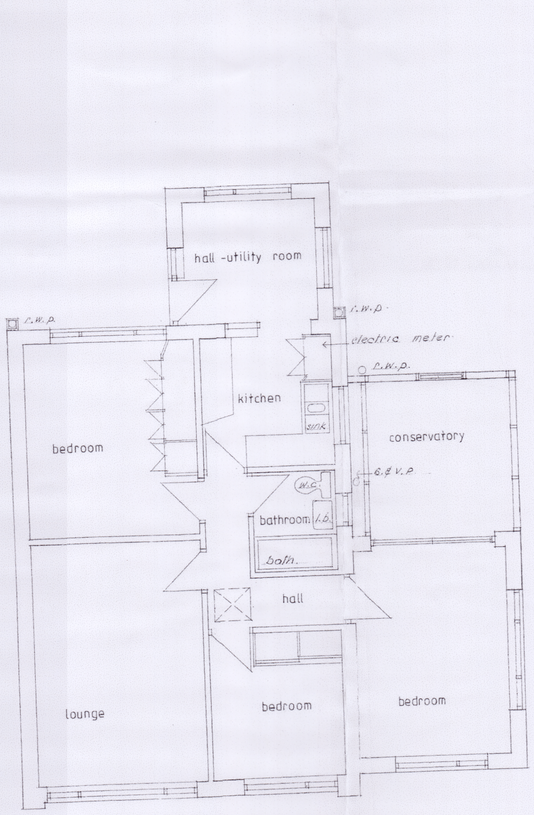

ground floor plan



side [north - east] elevation

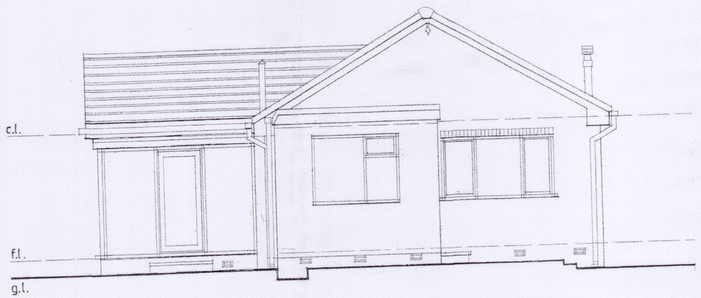

rear [south - east] elevation

applies to all plans.

n.b.
site boundary is as shown on Title Deeds to the property, as confirmed by a site survey - does not necessarily concur with the Ordnance Survey plan.

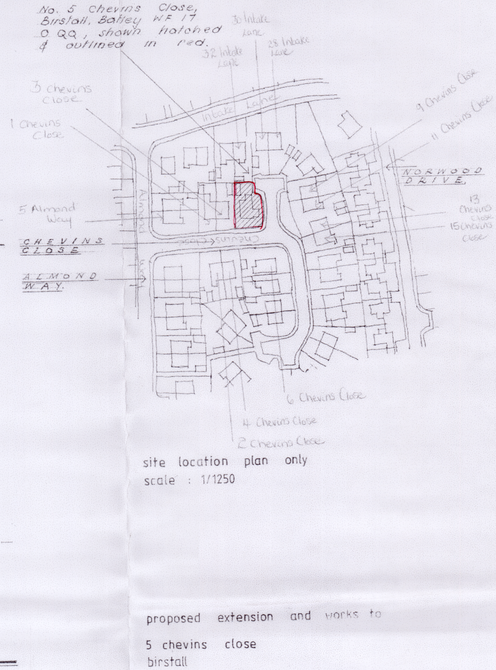

site location plan only
scale : 1/1250

proposed extension and works to

5 chevins close
birstall
batley
wf 17 9qq

for mr and mrs. d. smith

46 leeds old road
heckmondwike
wf 16 9 aq

01924 406710
07531 500488

scale : 1/50 or as stated

all dimensions in millimetres

dwg. no. 1 [of 2]

plans as existing

existing finishes :

roof – dark brown concrete tiles, grey/ green finish to flat sections.

walls – light brown facing brick, white cement render, white horizontal plastic boarding

windows and door – white plastic.