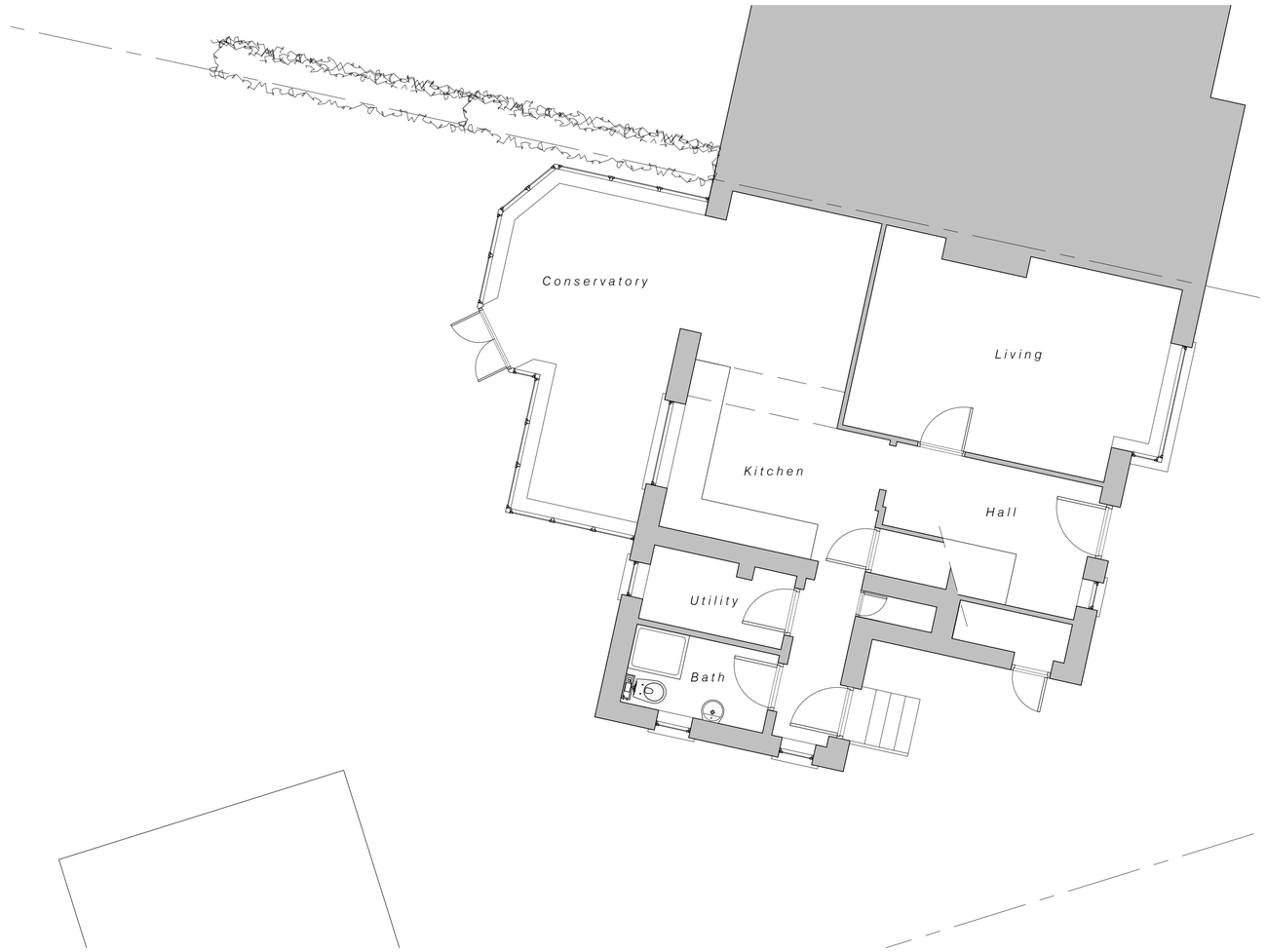

Ground Floor Plan 1: 50

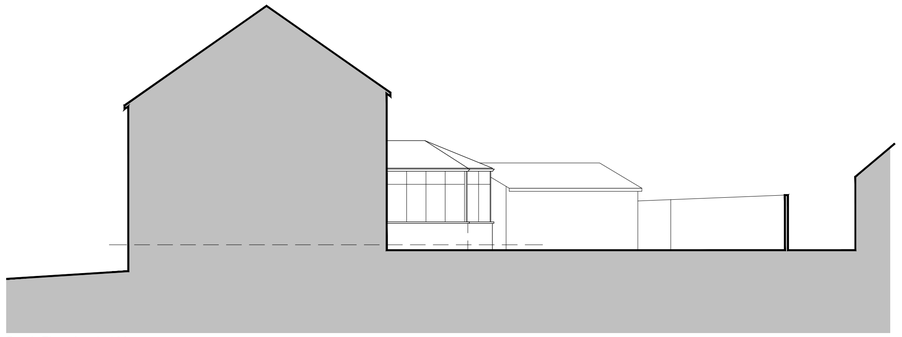

South Elevation 1: 100

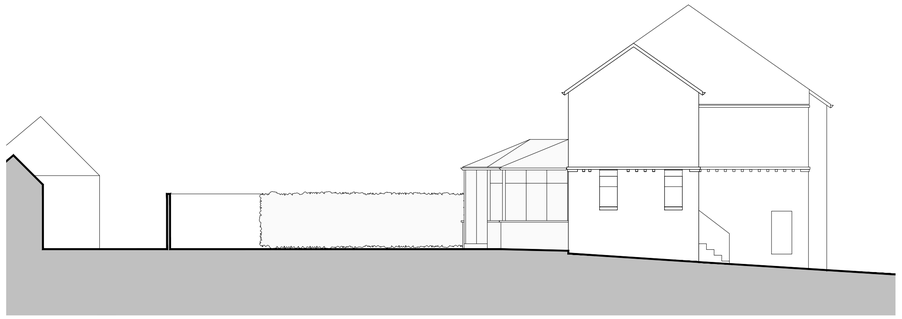

North Elevation 1: 100



West Elevation 1: 100



Location Plan 1: 1250

Drawings based on Ordnance Survey (Streetwise License No 100047474) and preliminary survey – design and drawing content subject to further Site Surveys, Structural Survey, Site Investigations, Planning and Statutory Requirements and Approvals.

Hazel Grove | Rev. Des. | Date By

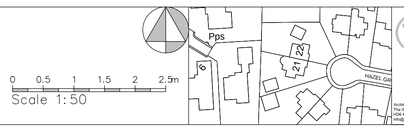

Project	Proposed rear extension at 21 Hazel Grove, Fixby HD2 2JP
Client	Mrs Kishwar Qureshi, 21 Hazel Grove, Fixby
Dwg Title	1_Plans as existing
Scale	1: 50, 100, 1250 @ A1
Date	April 2016