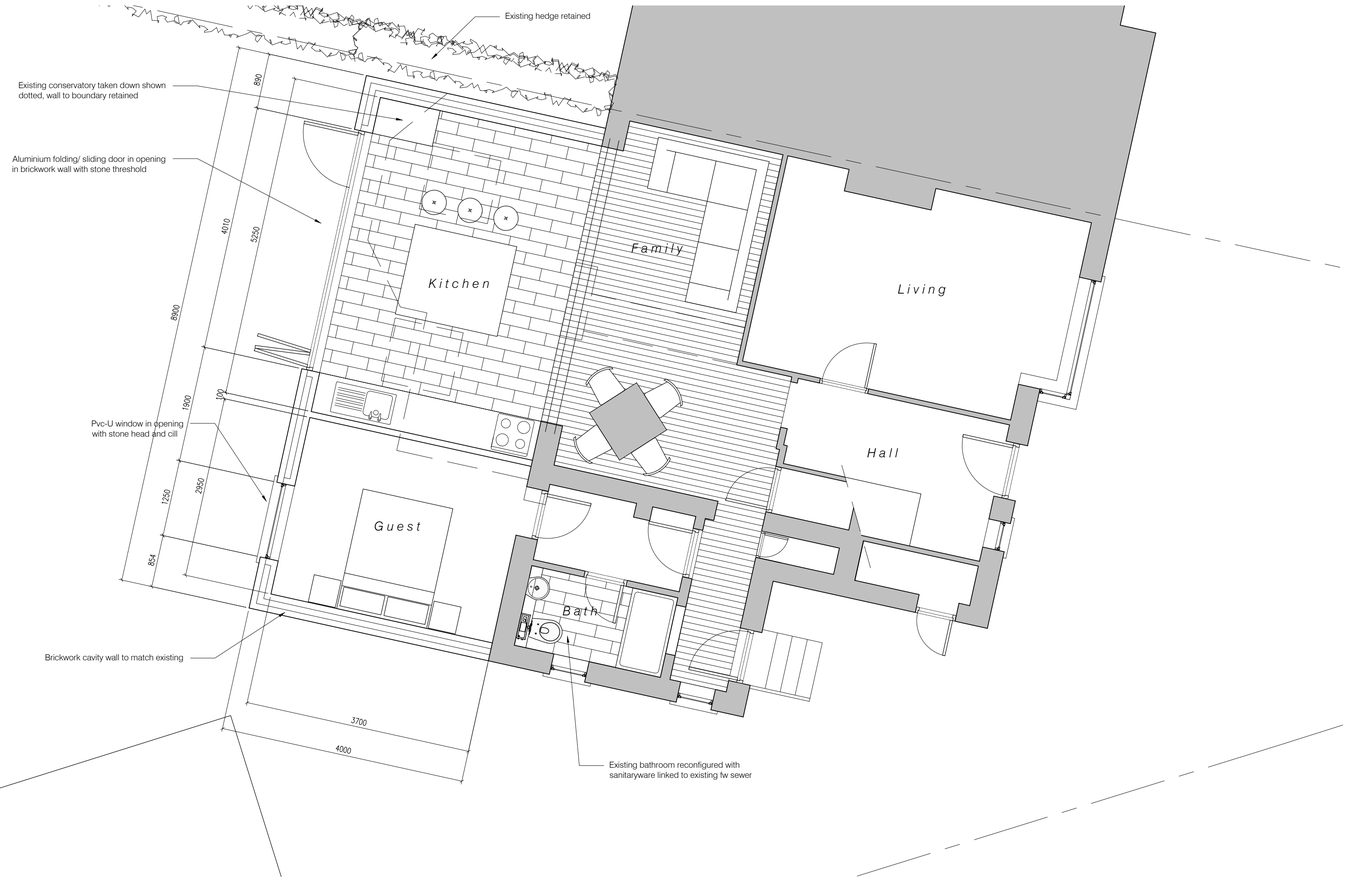

Ground Floor Plan 1: 50

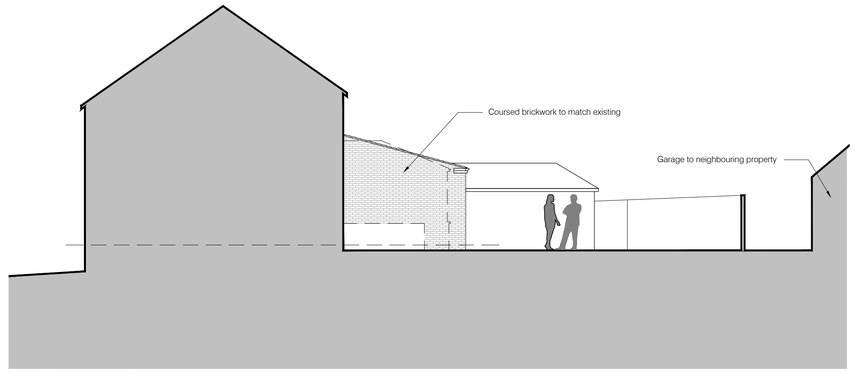

South Elevation 1: 100

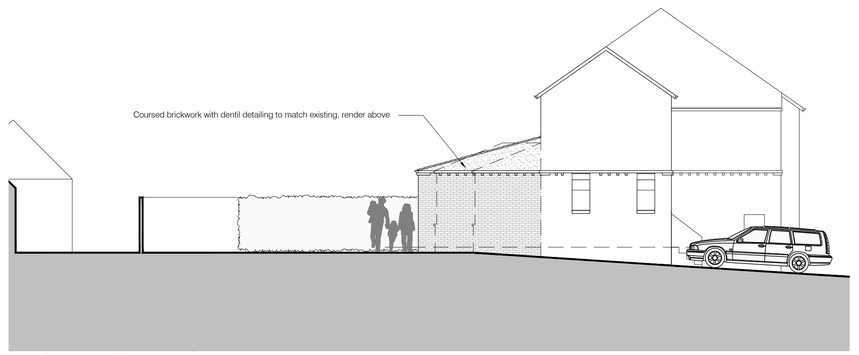

North Elevation 1: 100

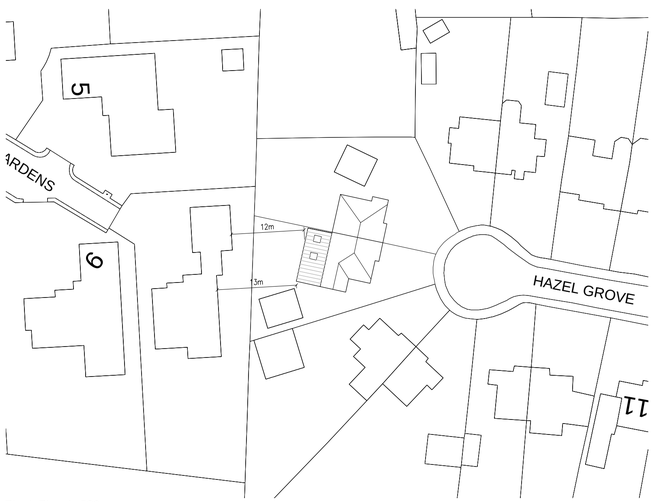

Block Plan 1: 500

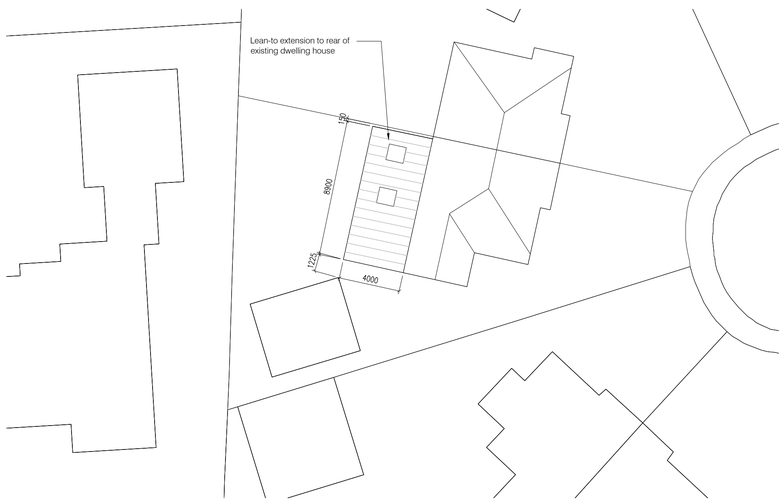

Site Plan 1: 200



West Elevation 1: 100

Drawings based on Ordnance Survey (Streetwise License No 100047474) and preliminary survey – design and drawing content subject to further Site Surveys, Structural Survey, Site Investigations, Planning and Statutory Requirements and Approvals.

Hazel Grove

Rev. Des. Date By

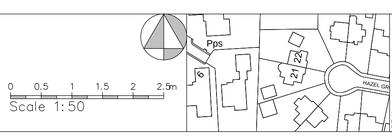

Architecture and Design
The Studio, Coal Pit Lane, Brighouse
HD6 2JP 01484 401 401
info@g-d.co.uk www.g-d.co.uk

Project	Proposed rear extension at 21 Hazel Grove, Fixby HD2 2JP
Client	Mrs Kishwar Qureshi, 21 Hazel Grove, Fixby
Dwg Title	2_Plans as proposed
Scale	1: 50, 100, 200, 500 @ A1
Date	April 2016