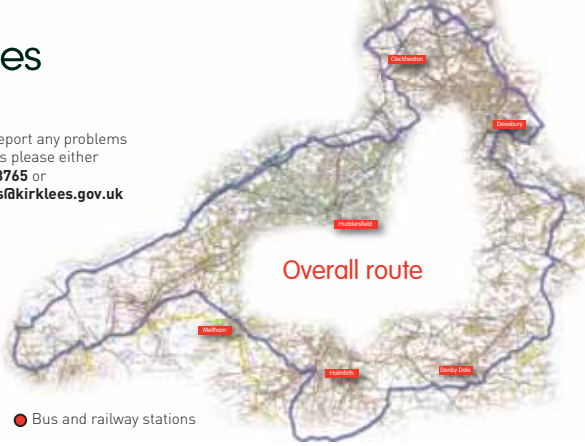



If you would like to report any problems on Kirklees Highways please either telephone **0800 7318765** or email **highways.ross@kirklees.gov.uk**



Kirklees Boundary Cycle Route



A circular route map, guiding you around the Kirklees boundary



Section 1

- L @ Rndbt, Sp Huddersfield A62 (Shared use footway if required)
- R @ TL A6107
- SO @ rndbt
- L @ TL A643
- R Sp Ainley Top Village only, New Hey Rd- Lindley Moor Rd
- R @ T, next to Hotel A643
- R @ rndbt, care busy junction. A640



Section 2

- (Pennine Bridleway option for MTB after Buckstones)
- L Range Lane, or hairpin @ jnct onto A 6052
- L Delph Lane, L onto A62 over Standedge
- After top of climb
- stay on A62 and turn right in Marsden Sp Meltham B6107
- (Alt R onto Mount Rd, after Redbrook reservoir)
- So Carrs Rd join W Yorks Cycle Route, (WYCR)
- T R onto Meltham Rd B6107
- Follow signs for Holmfirth Through Meltham
- Using WYCR & Sustrans 68 Pennine Cycleway



Section 3

- On leaving Meltham L, Wlshaw Rd, Sp Holmfirth, past Golf Course
- R, Sp Upperthong, (Sustrans 68)
- Willshaw Mill Road
- Over X roads Wolfstones Road
- R, through Upperthong follow route 68 to Holmfirth
- Left onto A6024
- R @ TL onto A635, route 68
- R imm after ped X-ing,
- imm L Rotcher road
- R Cemetery Rd
- L Hill House Road
- SO Flight Hill, follow WYCR
- So on Bedding Edge RD, follow WYCR



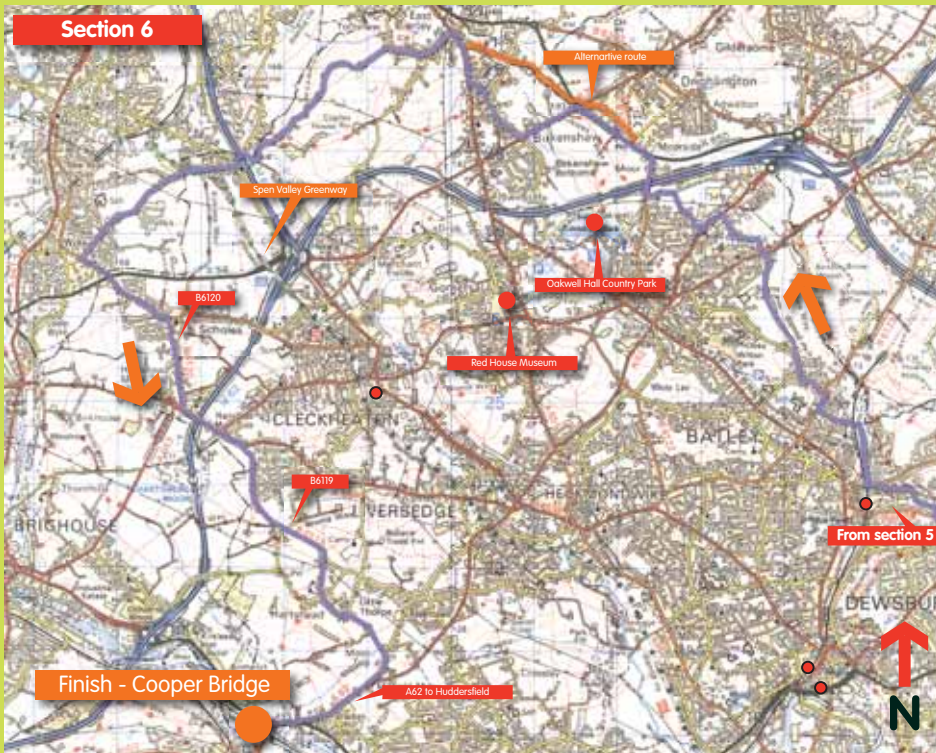
Section 4

Section 4
 SO @ Victoria, follow WYCR
 R onto Windmill Lane, follow WYCR (warning cross roads not marked!)
 R @ T onto A629
 L Sp WYCR, in Upper Denby Denby Lane B6115
 SO across A635 @ Dunkirk Inn
Ignore other cycle signs follow WYCR
 R @ T into High Hoyland
 L follow WYCR onto Church Lane
 Straight on to A636
DO NOT TURN INTO BRETTON PARK.
 R @ T, Wakefield Rd, A636
 L @ brow of hill, (Top Lane) before rndbt
 L @ T onto A637
 R at Black Bull Motel



Section 5

Section 5
 On to B6117, through Netherton
 Left at lights
 Right after viaduct onto Hostingley lane B6117 (Road becomes B6409)
 Follow into Dewsbury R @ T at bus station
 Follow ring road
 R @ TL towards Wakefield, A638
 R before bend onto High Rd.
 R onto Ossett Lane, opp shops
 L Walnut La, Sp Chickenley Community Centre
 L @ rndbt on to B6128
 SO @ rndbt with A638
 SO @ rndbt
 SO @ TL onto Challenge way, B6128



Section 6

Section 6
 R @ rndbt Mill Forest way
 L at lamp post and bollards/dropped kerb
 Fort Ann Road, to Oaks Road
 L @ T, onto Soothill Lane, B6124
 R imm before railway bridge, Lady Anne Road
 Left onto Primrose Hill
 L @ end over manned railway crossing
 Up Stoney Lane
 Option SO short footpath to cinder track 168mts
 Or L Ebury Street R Grovners Street 342m
 L York Road
 R @ T Batley Field Hill B6123
 L onto Heaton Rd sign on wall for B1623
 R onto Upper Batley Low Lane
 Cross Leeds Rd/Howden Clough RD A643
 Onto Nab Lane, Marked no through rd but OK on bikes
 R onto Phoenix Drive to A62 (poss alt route through estate to Nab Lane)
 L onto A62 @ T
 R onto Dark Lane
 Option follow brideway to Owlter Lane rough 200m or
 L @ Lowood Lane, thru estate
 R @ T to Field Head Lane, B6125
 L onto A650
 [Alt route.
 Right Station Rd, left Hodgson Lane
 R @ Rndbt, towards Bradford imm left on bridleway through Birkenshaw to join A651]
 L onto A58
 R onto Old Lane
 SO onto Mill Lane
 R @ T Bradford Rd A651
 L onto South View Road, Sp East Bierley
 Bear right through village at village green
 Left onto Cliff Hollins Lane just after New Inn,
 Care narrow and well used
 T L under motorway
 L & R over A638 , onto Wyke Lane (Cross over Spenvalley Greenway after 400 yds)
 L @ T Westfield Lane B6379
 SO @ TL (A58)
 R @ Walker's Arms onto Scholes Lane
 L @ T Halifax Rd A649
 SO @ X rds, Pack Horse Pubs
 R onto Windy Bank Lane B6119
 Through Hartshead village
 R @ T

Finish - Cooper Bridge