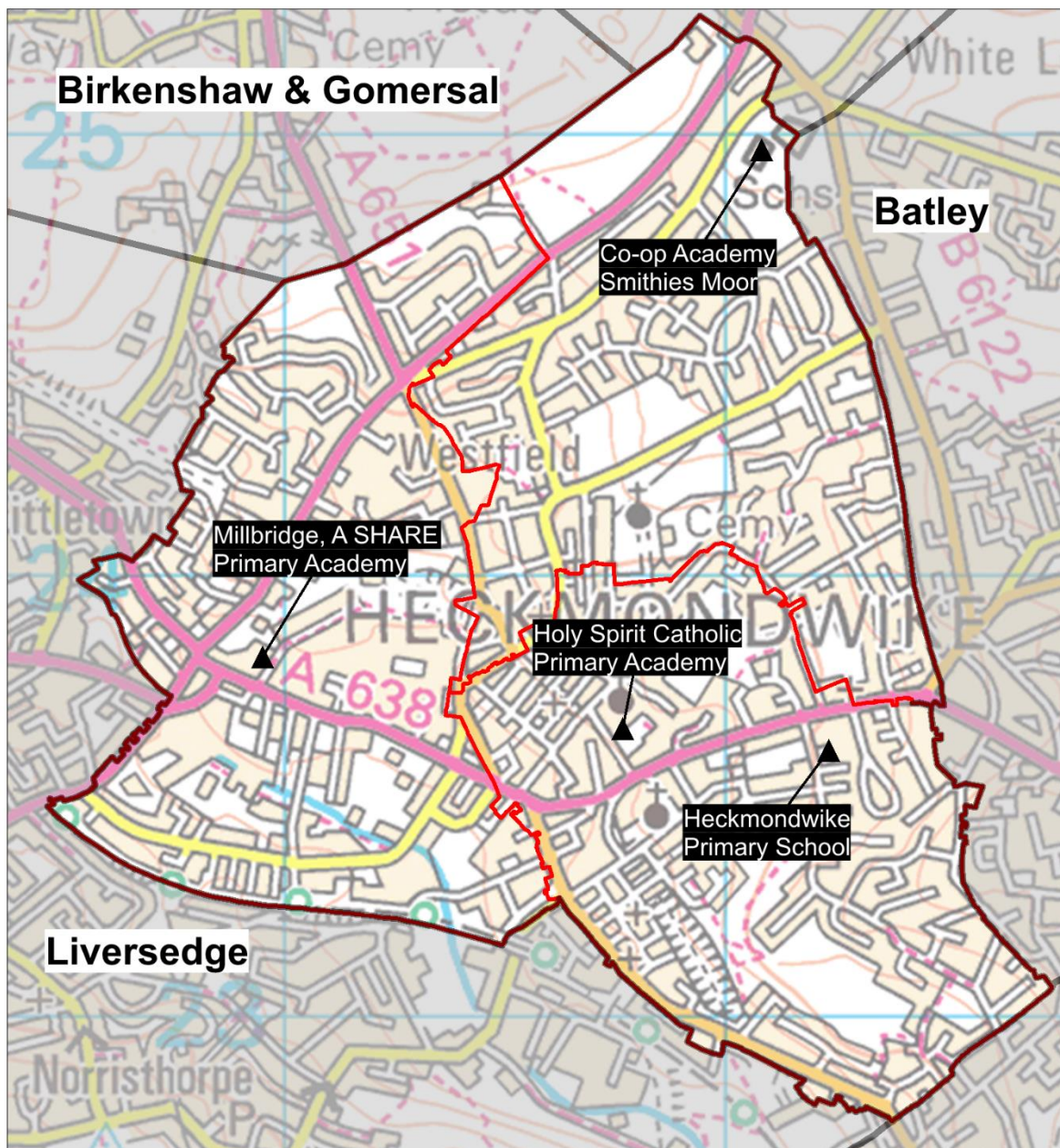


Planning Area 11: Heckmondwike



Contains Ordnance Survey data
© Crown Copyright and database right 2023

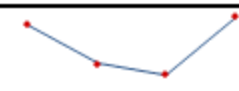
- ❖ Heckmondwike Primary School
- ❖ Holy Spirit Catholic Primary Academy
- ❖ Millbridge, A SHARE Primary Academy
- ❖ Co-op Academy Smithies Moor

Overview: The chart on page 128 (and Table B on page 129) shows that the demand for Reception places from children resident in this planning area is expected to be broadly static.

In 2022/23 there were unfilled places at most of the schools.

In 2023/24 there were a number of unfilled places at national offer day across half of the schools. The pattern of pupil distribution illustrates that over half of children (52%) living in the planning area attend schools in the area, with a number of pupils (22%) attending schools here from neighbouring planning areas. There is established migration outside of this planning area reflected in the pattern of parental preference for schools in the neighbouring planning areas of Liversedge and Batley.

For 2024, 2025 and 2026 population data indicate a broadly static trend towards 2026. There is no need for additional places.

Place planning summary for Planning Area 11. Heckmondwike	
Place planning data for three cohorts of children: Reception, Y1 and Y2 <i>From NHS Oct 2022 and School Census Jan 2023</i> <i>Note numbers in [square brackets] show the average number of children per year group</i>	
670 [223] children live in this PA (NHS) <ul style="list-style-type: none"> 351 [117] go to schools in this PA 255 [85] go to schools in other Kirklees PAs 8 [3] go to schools in non-mainstream provisions 7 [2] go to schools in other LAs 49 [16] are unknown 	454 [151] children go to school in this PA (Census) <ul style="list-style-type: none"> 351 [117] Live in this PA 100 [33] Live in other PAs 3 [1] Live outside Kirklees
Average number of places used per year group Number of reception places available Trend in number of children living in this PA per year group	151 165  Broadly static
Place planning strategy (assuming current patterns of migration, housing occupancy, parental preference etc) <ul style="list-style-type: none"> Based on population data the projected need for places is below the capacity of available places On balance, considerably more children travel OUT to schools in neighbouring PAs than travel in to schools in this PA No need for additional places 	

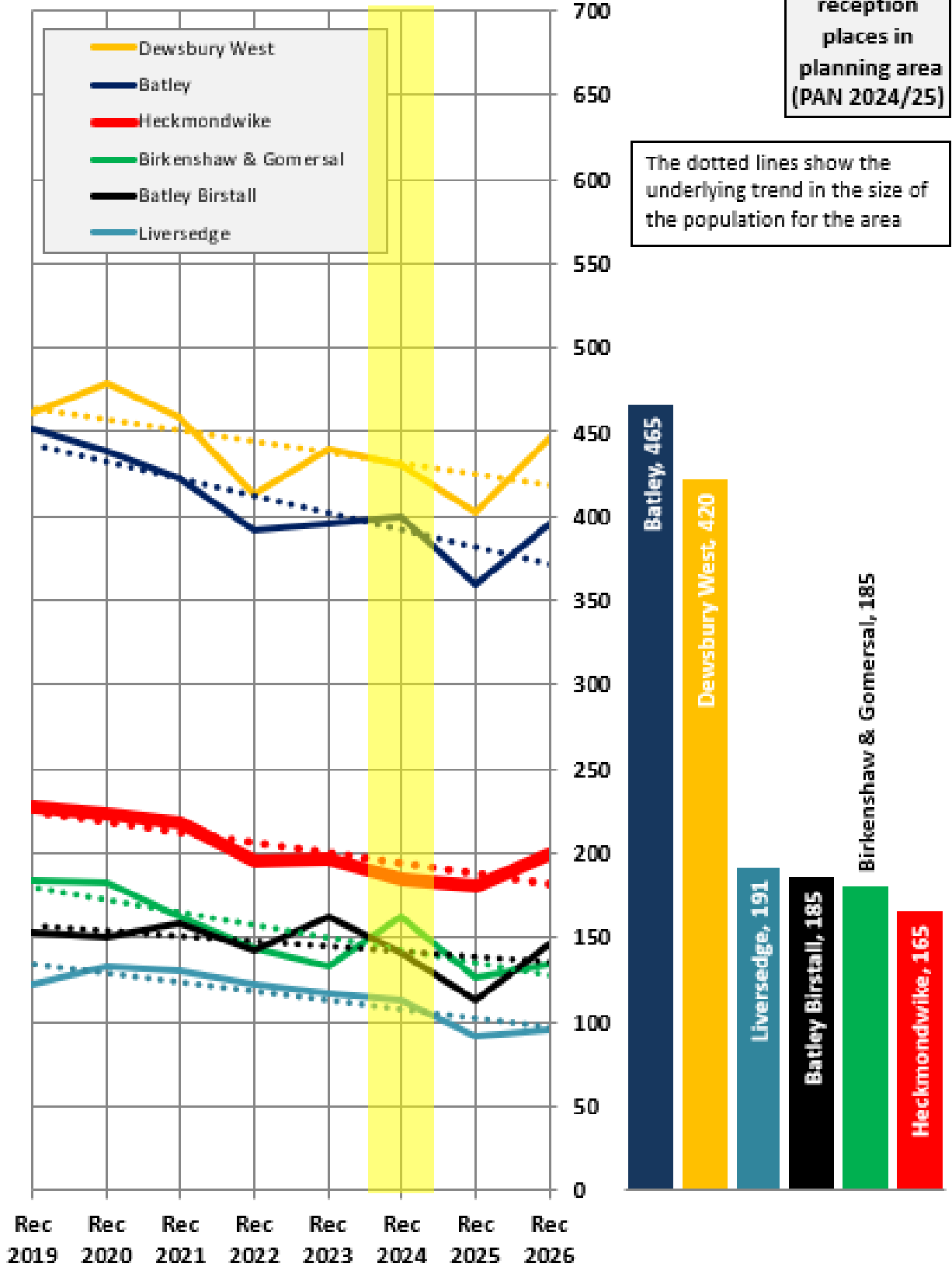
Planning Area 11. Heckmondwike

Chart showing pupil population trends and available school places

population trends in neighbouring planning areas
Reception 2019 to Reception 2026 (NHS)

number of
reception
places in
planning area
(PAN 2024/25)

The dotted lines show the
underlying trend in the size of
the population for the area



The chart above shows the size of each year group in the child population in the planning area and the neighbouring planning areas for Reception cohorts Sep 2019 to Sep 2026. The dotted line shows the underlying trend in the size of the pupil population for each area.

The bar chart shows the number of Reception class places available in each planning area, based on the Published Admission Numbers (PANs) of the schools in the area. The yellow shading highlights the data for Reception classes in September 2024.

Planning Area 11. Heckmondwike																		
Table A. Number on roll - pupil census January 2023																		
School Name	PAN 2024/25	Admission Limit / PAN	Nursery					Primary										Total Pupils
	KS1	KS2	< 2 PT	2+ PT	3+ PT	4+ PT	FT	4+ PT	4+ FT	5+	6+	7+	8+	9+	10+			
Co-Op Academy Smithies Moor	30	30	0	0	0	0	10	0	21	26	27	31	29	40	49	233		
Heckmondwike Primary School	60	60	0	0	42	0	6	0	60	60	59	61	58	59	59	464		
Holy Spirit Catholic Primary School	30	30	0	0	0	0	0	0	30	30	30	30	30	28	32	210		
Millbridge, A Share Primary Academy	45	45	0	3	10	0	0	0	37	29	45	31	36	44	49	284		
	165	165	0	3	52	0	16	0	148	145	161	153	153	171	189			

Planning Area 11 Heckmondwike															
Table B. Number of pupils in each year cohort resident in the planning area - school year 2022-23 - (NHS Oct2022)															
future reception year groups				Infant 2022/23			Junior 2022/23				Secondary 2022/23				
				Early years/KS1			Key Stage 2				Key Stage 3			KS4	
Reception Sep 2026	Reception Sep 2025	Reception Sep 2024	Reception Sep 2023	Reception 2022/23	Year 1	Year 2	Year 3	Year 4	Year 5	Year 6	Year 7	Year 8	Year 9	Year 10	Year 11
200	180	184	197	195	218	224	228	225	242	241	256	237	235	242	230

Planning Area 11. Heckmondwike

Table C: Where do children living in the Heckmondwike planning area go to school?

Reception - Year 6 (Jan 2023)

School Attended	Co-op Academy Smithies Moor	Heckmondwike Primary School	Millbridge, A SHARE Primary Academy	Grand Total
Batley Grammar School	5	4	1	10
Batley Parish CE (VA) J I & N School	4	5	3	12
Battysford CE(VC) Primary School	1	1		2
Birkenshaw C.E. (C) Primary School			1	1
Birstall Primary Academy	11	2	8	21
Boothroyd Primary Academy	2	3		5
Bywell CE (VC) Junior School	1			1
Carlinghow Academy	9		3	12
Carlton J & I School			5	5
Co-op Academy Smithies Moor	116	25	21	162
Crossley Fields J & I School	9	11	5	25
Dalton School	1			1
Diamond Wood Community Academy			1	1
Eastborough J I & N School	1		2	3
Field Lane Junior Infant & Nursery School	1	1	1	3
Fieldhead Primary Academy		1	2	3
Gomersal Primary School	9	1	2	12
Gomersal St Mary's CE (C) Primary School	4	1	11	16
Hartshead J & I School	1			1
Headfield CE (C) Junior School	1	2		3
Headlands CE (VC) J I & N School	23	19	51	93
Healey Junior Infant and Nursery School	58	45	2	105
Heaton Avenue, A SHARE Primary Academy	3		2	5
Heckmondwike Primary School	101	248	3	352
High Bank J I & N School			2	2
Hightown J I & N School	3	3		6
Holy Spirit Catholic Primary Academy	47	64	12	123
Hopton Primary School		1		1
Howard Park Community School	3	3	1	7
Hyrstmount Junior School	7	4	2	13
Littletown J I & N School	7	7	34	48
Manorfield I & N School	4	11		15
Meltham CE (VC) Primary School			1	1
Mill Lane Primary School	2			2
Millbridge, A SHARE Primary Academy	28	64	114	206
Norristhorpe J & I School	16	61	34	111
Park Road J I & N School	1	1		2
Purlwell I & N School	3	6	2	11
Ravensthorpe CE (VC) Junior School			1	1
Roberttown CE (VC) J & I School	1		3	4
Scholes Village Primary School		2	5	7
St John's CE(C) Primary School	2			2
St Joseph's Catholic Primary Academy (Dewsbury)	6	5		11
St Mary's Catholic Primary Academy	6	4	1	11
St Patrick's Catholic Primary Academy	7		2	9
St Peter's CE (VA) Junior, Infant and Early Years School	9	2		11
St. Paulinus Catholic Primary Academy	2	6	1	9
Staincliffe CE (VC) Junior School	4	12	1	17
Thornhill Lees CE (VC) I & N School		2		2
Warwick Road Primary School	3	3		6
Westmoor Primary School	4	5		9
Whitechapel Church of England Primary School	2	2	4	8
Windmill CE(VC) Primary School	2	4	2	8
Grand Total	530	641	346	1517

Planning Area 11. Heckmondwike

Table D: Where do children attending school in Heckmondwike live?

Reception - Year 6 (Jan 2023)

School Attended

PAA of Residence	Co-op Academy Smithies Moor	Heckmondwike Primary School	Holy Spirit Catholic Primary Academy	Millbridge, A SHARE Primary Academy	Grand Total
Birkenshaw CE(C) Primary School			1		1
Birstall Primary Academy	7	1	1	2	11
Boothroyd Primary Academy		4	1	2	7
Carlinghow Academy	10	2	5	4	21
Co-op Academy Smithies Moor	116	101	47	28	292
Crossley Fields J & I School				2	2
Crowlees CE (VC) J & I School		2	1		3
Diamond Wood Community Academy / Ravensthorpe CE (VC) Junior School	1				1
Eastborough J I & N School		1	1		2
Fieldhead Primary Academy	3			2	5
Gomersal St Mary's CE(VC) Primary School / Gomersal Primary School	4		5	1	10
Headlands CE (VC) J I & N School	5		4	25	34
Healey J I & N School	6	17	11		34
Heaton Avenue, A SHARE Primary Academy			1		1
Heckmondwike Primary School	25	248	64	64	401
High Bank J I & N School			1		1
Hightown J I & N School		2	4		6
Howard Park Community School		1	3	1	5
Littletown J I & N School	7			7	14
Lowerhouses CE (VC) Junior Infant and Early Years School				1	1
Manorfield I & N School / Staincliffe CE (VC) Junior School		13	12	1	26
Mill Lane Primary School			5		5
Millbridge, A SHARE Primary Academy	21	3	12	114	150
Norristhorpe J & I School	2	2	14	5	23
Old Bank Academy			1	1	2
Orchard Primary Academy	2		1		3
Overthorpe C of E Academy			1		1
Park Road J I & N School	1	1	1		3
Roberttown CE (VC) J & I School				1	1
Savile Town CE(VC) I & N School / Headfield CE (VC) Junior School		2			2
Shaw Cross I & N School / Bywell CE (VC) Junior School	2	2			4
St John's CE(C) Primary School / Westmoor Primary School KS2	2	4	4	1	11
Thornhill J & I School			1		1
Thornhill Lees CE (VC) I & N School / Headfield CE (VC) Junior School	3				3
Westmoor Primary School		9	5	3	17
Whitechapel Church of England Primary School			1	4	5
Windmill Church of England Primary School			2		2
Grand Total	217	415	210	269	1111

Tables E(i) to E(iii) below show how Reception places were allocated in this planning area at each of the last three National Offer Days, compared to the number of Reception places available at each school and the number of applicants resident in each school's Priority Admission Area (PAA). Blanks in the tables indicate a school does not have a PAA.

Table E(i)

2023/24	PAN	No of applicants living in PAA	No of places allocated	Vacancies	Waiting list
Heckmondwike					
Heckmondwike Primary School	60	67	60	0	16
Holy Spirit Catholic Primary Academy	30		30	0	5
Millbridge, A SHARE Primary Academy	47	49	24	23	0
Co-op Academy Smithies Moor	30	71	18	12	0
	167	187	132	35	21

Table E(ii)

2022/23	PAN	No of applicants living in PAA	No of places allocated	Vacancies	Waiting list
Heckmondwike					
Heckmondwike Primary School	60	68	60	0	1
Holy Spirit Catholic Primary School	30		27	3	0
Millbridge, A SHARE Primary Academy	47	44	34	13	0
Co-op Academy Smithies Moor	60	61	21	39	0
	197	173	142	55	1

Table E(iii)

2021/22	PAN	No of applicants living in PAA	No of places allocated	Vacancies	Waiting list
Heckmondwike					
Heckmondwike Primary School	60	89	60	0	4
Holy Spirit Catholic Primary School	30		30	0	0
Millbridge, A SHARE Primary Academy	47	43	27	20	0
Co-op Academy Smithies Moor	60	57	24	36	0
	197	189	141	56	4