





# Biodiversity Opportunity Zones and Ecological Networks in Kirklees

## Legend

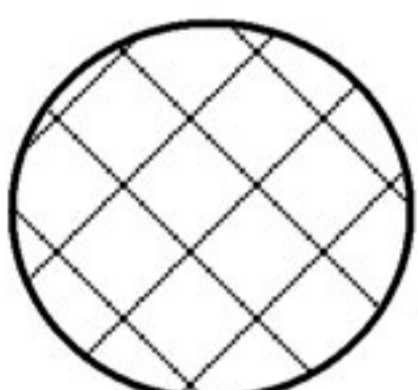
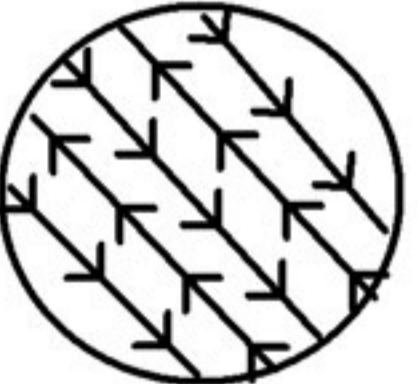
-  Uplands
-  Mid-altitudinal Grasslands
-  Valley Slopes
-  Pennine Foothills
-  Flood Plains
-  Urban Areas
-  Kirklees District Boundary

## Annotations

-  **PRIMARY ECOLOGICAL NETWORKS**  
North-South Latitudinal Links  
Includes the Uplands of Kirklees,  
Mid-altitudinal Grassland and  
Pennine Foothills

-  **SECONDARY ECOLOGICAL NETWORKS**  
East-West River Corridor  
Networks

## TERTIARY ECOLOGICAL NETWORKS

-  **Lattice-type Networks**  
Occur in Pennine  
Foothills of South-east  
and North Kirklees
-  **Ribbon-type Networks**  
Occur within Urban Areas

**NOTE:** Mid-Altitudinal Grasslands have core areas of semi-natural habitat of high biodiversity value that grade into lower-value grassland habitat

